Olcott's LAND VALUES BLUE BOOK of CHICAGO

1939

VALUE ANALYSIS—

Computed for Railroads; Traction Lines; Public Utilities; Industrial and Commercial Properties

n.

K NY

22 V CAGO

RAYMOND S . HEMINGWAY

Preside res. and Treas.

Ray pany

REAL ESTATE

BONDED PROPERTY MANAGEMENT

INSURANCE MORTGAGES

1569 Howard St. Briargate 1668-69-70

From the collection of the

Prelinger Library

San Francisco, California
2006

700
21G

THOMAS H. WILLIS

Formerly

H. H. Walker & Co.

REAL ESTATE

MANUFACTURING SITES

DOCK PROPERTY

FIRST MORTGAGE LOANS

Otis Building

Corner Madison and La Salle Sts. Telephone Cen. 4086

Warren A. Cahn

Commercial Real Estate

110 South Dearborn Street State 6627

BISNO & BISNO

MORTGAGE & MASTER CERTIFICATE LOANS. NO LOANS TOO DIFFICULT.

•

Interest Rates From 4%

•

32 W. RANDOLPH ST. Dearborn 7152

Oschatz, Ratner & Wittert

Real Estate Management & Sales

352 EAST 47th STREET TEL. ATLANTIC 3767
302 E. GARFIELD BLVD. TEL. ATLANTIC 3780

ARTHUR L. WEINSCHENK, Realtor

APPRAISALS—INSURANCE

Specializing in Building Management

Undivided Personal Supervision.

Co-operation of Attorneys, Trust Companies and Banks solicited. Efficient and Reliable Service.

Phones Central 1120-1121 **11 S. La Salle St.**

ADVERTISE PRESTIGE

Let others
know of you
and your achievements
TRY

OLCOTT'S BLUE BOOK

First Mortgage Loans

On Well Located Improved Real Estate

Prevailing Interest Rates.

Entire Commission to Brokers.

O'Brien & Pain

111 West Washington Street FRAnklin 2561

Loan Correspondent—The Minnesota Mutual Life Insurance Company

J. CACCIATORE F. S. CACCIATORE A. CACCIATORE

Personal Service for nearly 21 years

JOS. CACCIATORE & CO.

REAL ESTATE
•
GENERAL INSURANCE
•
MORTGAGE LOANS
•
PROPERTY MANAGEMENT
•
SAFETY DEPOSIT BOXES

2554 S. Wentworth Ave. VICtory 3669-3649

S. YONDORF & COMPANY, Inc.

AUTHORIZED F.H.A. MORTAGEE
134 N. LA SALLE ST.
Central 6772

We are in the market for residence loans, and loans of $16,000 to $200,000 and $200,000 upwards, guaranteed by the Federal Housing Administration; also regular loans with semi-annual interest and principal payments.

Inquiries Solicited Without Obligation

"Complete Insurance Service"

The facilities of this office anticipates the needs of the Agent or Broker in all forms of insurance

BRUMMEL BROTHERS

Insurance Underwriters

Cook County Department Managers representing Strong Old Line Companies only

175 West Jackson Boulevard
CHICAGO, ILLINOIS
TELEPHONE WABASH 2056

MEMBER
CHICAGO REAL ESTATE BOARD
BUILDING MANAGERS ASSOCIATION
NATIONAL ASSOCIATION OF REAL ESTATE BOARDS
CHICAGO BOARD OF UNDERWRITERS

ARTHUR RUBLOFF & CO.

REAL ESTATE RENTING APPRAISAL
AND MANAGEMENT OF PROPERTY
300 WEST ADAMS STREET
CHICAGO

TELEPHONE DEARBORN 2400

A Million Dollars
of Real Estate *Bargains*
are advertised in this week's
issue of
The Real Estate Advertiser
34 N. La Salle St., Chicago

SAMPLE COPY FREE
$2 per year.

HARRY S. CUTMORE & ASSOCIATES, INC.

HARRY S. CUTMORE & ASSOCIATES, Inc.
PRESTIGE
INTEGRITY
ACCEPTABILITY
VALUATION ENGINEERS

APPRAISAL REPORTS

TELEPHONE
RANDOLPH 4545

FIRST NATIONAL BANK BLDG.
CHICAGO

SATISFIED CUSTOMERS SAY:
Our Service is Better—and Faster

SHARON MORTGAGE CO.

LOAN CORRESPONDENT

Connecticut General Life Insurance Co.

The Ohio State Life Insurance Co.

105 W. Madison St. **RANdolph 5656**

Private Funds NOW AVAILABLE FOR

2nd MORTGAGES

at Reasonable Rates

Prompt Attention to All Applications.
We are *not* Brokers—we loan Private Funds.
Thorough Investigation Invited.

• *42 YEARS AT THE SAME ADDRESS* •

PHONE FOR FURTHER DETAILS

FRED PLOTKE

127 NO. DEARBORN ST., CHICAGO

PHONE CENTRAL 1760-61

FACTORY—WAREHOUSE

&

BUSINESS REAL ESTATE

Specialists for over 30 years

J. J. HARRINGTON & Co.

7 S. Dearborn All Phones Ran. 2311

James D. Harvey & Co.

REAL ESTATE SALES
LOANS MANAGEMENT

•

10 SOUTH LA SALLE ST.
TELEPHONE STATE 1613
CHICAGO

"HARVEY SERVICE"

TRACINGS REPRODUCED — PLANOGRAPHS — DRAWING MATERIAL
SURVEYING INSTRUMENTS

PHOTOSTATS
CUSHING COMPANY
BLUEPRINTS

2 PLANTS
10 NORTH CLARK STREET
517 W. ADAMS STREET
CHICAGO, ILL.

We Make Copies of Anything Printed, Written or Drawn

ALL PHONES
RANDOLPH 7160

New & Rebuilt
Transits & Levels

Expert
Instrument Repairing

REAL ESTATE LOANS

★ ★ ★ ★ ★

REFINANCING • CONSTRUCTION • FHA LOANS

Prompt and Efficient Service

H. HOYT THOMPSON & CO.

135 SO. LA SALLE ST. • FRAnklin 0078

"Complete Insurance Service"

The facilities of this office anticipates the needs of the Agent or Broker in all forms of insurance

BRUMMEL BROTHERS

Insurance Underwriters

Cook County Department Managers representing Strong Old Line Companies only

175 West Jackson Boulevard
CHICAGO, ILLINOIS

TELEPHONE WABASH 2056

OLCOTT'S

LAND VALUES BLUE BOOK

of

CHICAGO

Established 1900

Issued Annually **1939** **Twenty-Ninth Issue**

Copyright 1939

GEO. C. OLCOTT & CO., INC.
PUBLISHERS & APPRAISERS
30 N. La Salle Street
CHICAGO

Phone Franklin 5186

PRICE PER COPY ..... **FIVE DOLLARS**

TABLE OF CONTENTS

Page

Annual Review A14

EXPLANATORY

Description of Contents (Valuations, Zoning, Paving, House Numbers, Etc. . A1-16-A19
Paving A1-16-A19
Foot Notes A31-A37
Zoning—Chicago A16
Zoning—Suburban A17
Zoning—Summary Chicago Provisions A20
Zoning—Summary Suburban Towns Provisions A24-A25

SYMBOLS

Transportation and Map Symbols A18-A19
Paving Symbols A18-A19
Zoning Symbols—USE and VOLUME A18-A19

LAND VALUATION TABLES

Assessors Rules A39-A57
Assessors Corner Rules A39
Assessors Repth Rules A40-A41
Computation of Depth and Corner Rules Illustrated A43-A57

BUILDING VALUATIONS & CLASSIFICATION

Schedule for computing building values A30
Classification of buildings A31-A38

INDEXES

Advertisers Classified Directory A72-A77
Index to Streets A102-A154
Index of Maps A67-A69

SPECIAL MAPS

Ward Map of Chicago with Population of Each A59
Township Map of Cook County A60-A61
House Numbering Map of Chicago A63

LAND VALUE MAPS

MAP SECTION 1-195

SPECIAL FEATURE

Winnetka Zoning Ordinance, Text of A21
Oak Park Zoning Ordinance, Text of ..... Map 31
Marginal Index A65
Ratio of Rent of One Story Stores to Value of Land in Book 199-200
Community Population facts of Chicago 196-198

(Continued on page A14)

HARMON L. WATERSTONE

Realtor

SALES • LEASING • PROPERTY MANAGEMENT
CHAIN STORE LOCATIONS
INSURANCE

65 East So. Water Street

Member
The Chicago Real Estate Board
National Assn. of Real Estate Boards
Chicago Board of Underwriters

Telephones
CENtral 8727
RANdolph 3236

GEO. S. PARKER

PARKER & FINNEY, INC.

Property Management
Real Estate Investments
Appraisals - Insurance

38 So. Dearborn Street
CHICAGO

TELEPHONE RANDOLPH 3081

INDEX TO MAPS & TABLES IN FORMER BLUE BOOKS.

NEW TERRITORY ADDED

Accacia Park, Desplaines, East Hazelcrest, Flossmoor, Franklin Park, Hazelcrest, Highwood, Homewood, Markham, Oak Lawn and Summit, in 1938
Highland Park, La Grange, La Grange Park, Lyons, River Grove and Western Springs, in 1937
Park Ridge and Westchester, in 1930
Hammond, Indiana, in 1929
Monte Claire (the part annexed to Chicago), in 1928
Parts of Glencoe and Winnetka, also Elmwood Park, in 1927
Blue Island, Burnham, Calumet City, Evergreen Park, Dolton, Forest Park, Mt. Greenwood, Phoenix, River Forest and Riverdale, in 1926
Kenilworth, Stickney and Winnetka, in 1916
Edison Park, Norwood Park (annexed to Chicago), in 1915

POPULATION

Population Trend Table. (1920 to 1930 and 1930 to 1934), in 1938

SPECIAL MAPS

Post Office Sub Station District Map, in 1938
Map of Section of Land, in 1938
History of a Quarter Acre, Map, in 1932

VALUATIONS

Prominent Business Corners Compared for 26 years, in 1936
Prominent Business Corners Compared for 22 years, in 1933

Year	Depreciation from Previous Year	Balance after Depreciation	Depreciation from 1929
1939	5 Per Cent	31.58 Per Cent	68.42 Per Cent
1938	None		
1937	None		
1936	5 Per Cent	33.24 Per Cent	66.76 Per Cent
1935	10 Per Cent	34.99 Per Cent	65.01 Per Cent
1934	20 Per Cent	38.88 Per Cent	61.12 Per Cent
1933	25 Per Cent	48.60 Per Cent	51.40 Per Cent
1932	20 Per Cent	64.80 Per Cent	35.20 Per Cent
1931	10 Per Cent	81.00 Per Cent	19.00 Per Cent
1930	10 Per Cent	90.00 Per Cent	10.00 Per Cent
1929	Peak Year		

TABULATIONS

Table of Sales and Leases in Central Business District, ...1911 to 1915 1915

NOTE

No Blue Books Issued in 1917 and 1919 on Account of World War

ZONING

Chicago Zoning Ordinance, Text of 1938

ANNUAL REVIEW

The year 1938 instead of showing an improvement in the real estate market as was confidently expected, actually registered a decline. The recession, however, was due to general business conditions, rather than to any local causes. The decline followed ten years of almost constant decline each year in the market value of real estate.

As evidence of the fact that the slowing up of the market was not due to local conditions as much as to causes prevalent throughout the nation, the statistics of the past year may be called upon for proof. The number of building permits issued during the year 1938 showed an increase over the previous year. As each permit obviously necessitated the use of some parcel of land, this would indicate an increased demand for land. The records show that while the increase was not very large, they at least demonstrate that building operations, numerically, held their own. The figures published give the total permits issued in the city proper for 1938, as 1930 as against 1844 for 1937. The dollar value of the new construction, however, showed a falling off. The figures were $28,806,443 for 1937 and $21,258,299 for 1938. A few large building projects in 1937 might account for this. The extensive rather than the intensive use of land, is an indication of a more widespread activity in the real estate market. In this connection the transfers of real estate might be cited but as the number of transfers published include many deeds in which the title only was passed without any transferance of the property itself, these records are unreliable. The same is true of the stated consideration shown. The great majority were mere nominal figures without any relation to the actual consideration involved.

As in previous years, the greatest activity was shown in the northwestern sections of the city and adjoining suburbs, closely followed by the southwestern part of the city and adjacent towns. The next most active neighborhoods was in the north

Annual Review (Continued)

shore suburban towns as well as the western and southwestern outlying villages. Little activity prevailed inside the city limits in the older and built up portions of the city. A general marking down of valuations of the land values throughout the whole urban area of about ten per cent was made from information derived from brokers in every section of the city as well as from sales. This was the general consensus of opinion of those best informed Even the downtown sections of the city did not escape being reduced. Inside the loop values were marked off ten per cent while south of the loop a reduction of even 15 per cent was made. The effect of the new subway were figures of 1938 were too high in the central sections of the city. They were reduced ten per cent in the loop and about fifteen outside of the loop, particularly to the south. The effect on downtown values of the new subway, which was begun in 1938, was the subject of considerable speculation and conjecture. It was thought by some real estate men that the vicinity of the outlying terminals of the elevated roads and surface lines would receive the most benefits. Others took the position that downtown locations near the subway stations (which are to be placed in the middle of the block), would derive the greatest increase in values. Perhaps both may be right. In all probability any increase will be due more to improved business conditions than from any other cause.

The subject of the blighted areas, so called, occupied the time of many well disposed persons. So far. instead of aiding these sections of the city, the effect has been, on account of the publicity given them, to retard their rehabilitation. Insurance men and mortgage brokers, refuse to make loans in these districts. However this may not prove an unmixed evil. If owners cannot borrow they will at least keep out of debt. The problem of unemployment is the key to this situation. Given good jobs at fair remuneration, they will do their own improving. Thousands in these sections of the city are owners who have weathered the depression better than any other class of wage earners.

Those sections of the city and suburbs which were active in 1937, continued their activity the past year. The advance in land values attained in previous years, remained at the new levels but did not advance from there. Speculation in vacant lots was dead. Builders who acquired sites for building purposes, did so at figures which approximated the cost of the improvements made on them, some. twenty years old. In the few new subdivisions put on the market, promoters restricted sales to actual home builders. A healthy sign.

Several large apartment houses were started during the year. The Marine Drive apartment building was begun. The Wolcott apartment building was put under roof. The Granville Garden apartment building was completed and rented. The Isabell apartment building in Evanston was completed and the making of leases begun. Three large Federal Housing projects were completed and rented. A fourth government project on the South Side, designed for colored people, did not have the ground broken even No increase in land values in the outlying business districts was noted. Boulevard property declined in value owing to fast auto travel and danger to children.

NEW FEATURES

The 1939 edition of the Blue Book has been increased in size by the addition of 56 pages over the 1938 book. Of these new pages, 20 are devoted to maps, showing the valuations, zoning, Etc., of the territory covered. The new maps embrace the towns and villages of Arlington Heights and Mt. Prospect on the northwest; the district on the north adjoining Sunset Ridge road; Berkeley and Hillside on the west; Posen and Robbins on the southwest. With these new maps, the Blue Book now covers all the territory from Highland Park on the north to Flossmoor on the south, Arlington Heights. on the northwest, Cook county line on the west and Oak Lawn on the southwest.

Owing to its increased size, the Index to maps has been divided into three sections. The north section covers all of Chicago and suburbs north of Kinzie St. and as far west as Ridgeland Ave. The south section all the territory south of Kinzie and as far west as Harlem Ave. The west section covers all the territory west of Ridgeland Ave. The tab or thumb index has been changed in this issue, to a modern style which will be found more convenient after a little use, than the old system. The first marker will be found on page A65 of the new colored section, headed "Marginal Index" which gives the order and the location in the book of the different series into which the work is divided, either by section or half section streets. The tab or marker is placed at the east or lake end of the various series and refers to all the territory to the west or backward from that page up to the next marker to the north.

Another new feature is the publication of the statistics on population and building values in 75 different districts into which Chicago has been divided. The information contained and map of the districts involved, have been compiled from "District Fact Book" published by the Chicago Recreational Commission, edited by Geo. L. Burchard, in conjunction with the Social Science department of the University of Chicago This publication is out of print but copies may be seen at the Chicago Public Library.

(Continued on next page)

New Features (Continued)

The foot notes at the bottom of each map page, have been carefully revised and should be used in connection with the population map on page 197, noted above. The change of the class designations in the foot notes from numbers to letters was made to conserve space. The class numbers, however, in the foot notes on suburban map pages, have been retained for the present.

For the first time the full text of the Oak Park and Winnetka zoning ordinances are published in this issue. The text matter of all the suburban towns and villages is very similar. Those published may be referred to as almost a duplicate of all the others.

Among the other new features a late map of Cook county is published this year, also a revised ward map of Chicago, with an estimate of the population in 1936. In the Index to Streets, valuable information has been added under the headings of each suburban town. A few page numbers have been changed in the front part of the book. See page A67 Index to Maps.

ADVERTISE PRESTIGE

Let others
know of you
and your achievements

TRY

OLCOTT'S BLUE BOOK

EXPLANATORY

LAND VALUATIONS

The figures on the maps in this publication, are the unit of values per front foot, for inside lots not coming under the corner influence in every block in the city and suburbs. The unit used is for lots 125 feet in depth, except for the high priced lands in the downtown and near north side sections of the city where a depth of 100 feet is used. The latter will be found on pages 72, 81 and 82. Tables for determining the value of lots of a different depth than the unit are printed. The tables are the rules adopted by the assessor and are used for uniformity. Rules for determining corner values will also be found in the book. A corner in the more valuable parts of the city is computed as 100x100. In all other cases 50x125 constitutes a corner.

No rules for plottage value or the number of lots that comprise a unit for inside lots, is given. They vary in different sections of the city. In the downtown section the unit used is 100x100; in the business streets outside the Loop, 25x125 is the unit; in the newer residential parts of the city the unit varies from 30 to 50 feet according as they are laid out; in the older sections of the city where they were originally laid out in 25x125 feet lots, that size is the rule. In a manufacturing district 100x100 is used for square foot values.

The valuation herein given are arrived at by making a careful survey each year of the whole city and suburbs, interviewing local dealers for data on sales, asking prices and rentals in their neighborhood. Occupancy and collections are also inquired into. In the office of the publication files are compiled of transfers and advertised prices and all other information obtainable as to the trend of the market. The valuations may be said to be quotations of land values rather than estimates of them.

CHICAGO ZONING

Besides the land valuations, the zoning of the city is also shown on the maps. The zoning is an important factor in arriving at land values. Symbols for the "USE"

EXPLANATORY

and "VOLUME" provisions of the zoning ordinance may be found by consulting the Table of Contents. The "USE" symbol indicate the kind of improvements permitted. There are four symbols employed, as follows: Single family; Apartments; Commercial and Industrial. The VOLUME regulation, indicates how high a building may be erected in a district and what proportion of the lot may be occupied. The boundaries of the different districts are marked with a heavy black line. A table giving a summary of all the ordinance provisions in a brief form may be found in the front part of the publication.

Many stores in Chicago, established before the zoning ordinance was adopted, are still permitted to operate as such, in residential districts. These are termed "Non-conforming" uses. They are not shown on the maps. In case of fire or damage from other causes, they are not permitted to rebuild for the same use unless the damage is slight.

Some of the territory shown on the maps zoned for industrial purposes has been changed by subdividers or promoters from a manufacturing to a residential use. In such cases the home builder is protected by deed restrictions. The limit of time for such restrictions to run, is generally about 25 years.

SUBURBAN ZONING

With this issue of the Blue Book, a change is made in the symbols used covering the suburban area. The "USE" and "HEIGHT" symbols are combined in one large circle. The boundaries of the districts affected as in the case of the Chicago symbols, are shown by heavy black lines. For instance, a circle marked thus: "A-25-Res,", the "A" is the key letter used to show the kind of residence permitted in that district. The number "25" indcates the height allowed and "RES" that it is a single family district.

A list of all the suburban towns listed in the book, arranged alphabetically, with detailed information on the zoning provisions of the town in question, may be found in the front part of the publication. The abbreviations used are: "RES", residence; "BUS", business; "MFG", manufacturing and "IND", industrial.

Some towns as Morton Grave, Elmwood Park, Niles and Lyons, have not as yet been zoned. However, streets on which business is being conducted, established by long use, are marked so zoned, just as if it had been zoned by official decree. These towns are governed by building codes or deed restrictions as the case may be.

PAVING

The symbol use for paving, is a line drawn through the center of the street. Arrow heads at the ends of the lines, show how far the pavement extends. The year the pavement was laid and the kind of material used, is marked on the line, if paved subsequent to 1926. The date gives an idea of how old the pavement is and whether or not there is liable to be any unpaid assessments against the adjoining property. The kind of pavement used is shown by the letters "A" (Asphalt), "AC" (Asphalt concrete) etc. A list of abbreviations used for paving materials is printed elsewhere. On the downtown streets and in the older sctions of the city generally, the pavement is not indicated as all such streets are paved and have been for years.

A large percentage of the new paving in the city and suburbs, on which the assessments have not as yet been paid, was laid in the years 1926, 1927 or 1928. Very few streets have been paved since then. In the years 1935 and 1936, a great deal of work was done in grading up unpaved streets, resurfacing old asphalt and relaying worn out brick pavements. New cement paving laid on the highways, was done by the WPA, aided by funds from the state gasoline tax.

PAGE NUMBERS

The large number at the top of the page is the folio number. The smaller numbers on the four sides of the maps are the reference numbers and refer to the continuation of the territory in the various directions. Thus "... See page 100," means the adjoining territory on the north, may be found on page 100. "E" means cast; "S" South and "W", west.

LEGAL DESCRIPTION

Each map in the book (unless a fractional section), covers territory one mile wide and one and one-half miles in the other direction (North and South). Hence on each page, there is a section and one half ground covered. The number of the section or half section as the case may be, is given on the left hand side of the maps. The Town (T) and Range (R) are placed at the top of the map.

HOUSE NUMBERS

A map showing the house numbering system of the city is printed in the front part of the book. The house numbers may also be found on the margins of each map. They are printed in large black type and should not be confused with the valuation figures. The house numbers on the right hand margin applies to the north and south streets. The numbers on the bottom of the maps, the east and west streets.

Madison sreet is the base line for all north and south streets and State street for all east and west streets. From these base lines the streets are numbered 100 to the block where the blocks are eight to the mile or its equivalent for shorter blocks. By recent council order, all streets must have the prefix N. (North), S. (South), E. (East) .or W. (West), according to its direction from the base line.

(Continued on page A18)

Maps

Most map pages in book cover 1½ section of land. The township and range are marked at top. The section number on the left outside border. House numbers on the right outside border and bottom of each map. The reference page numbers to locate the adjoining pages are marked on all sides of map. The year is given on each page every year on the running head.

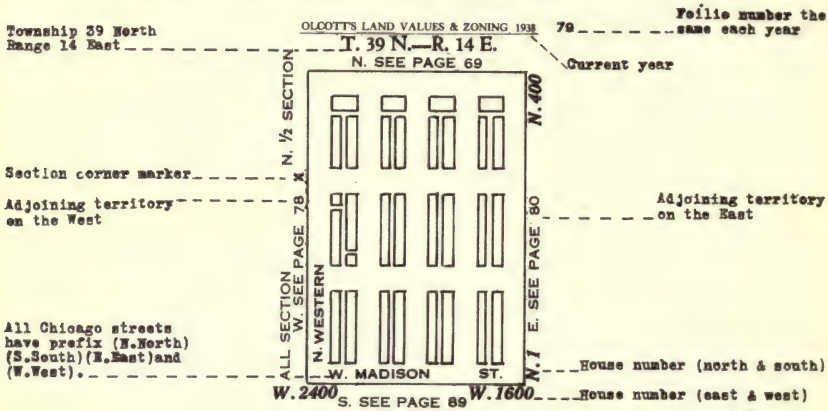

FOOT NOTES

Arranged in order, top to bottom of maps each side page

(1) SW¼ Sec 29 Class CDT-Native White-Bohemian
(2) NW¼ Sec 20 Class BCDT-Czechoslavakian-Yugoslavian
(3) SW¼ Sec 20 Class BCD-Vac lots-Greek-Polish-Lithuanian

Each of the foot notes above, cover ¼ section of ground. Class letters or numbers indicate character of building in that ¼ section. See pictures for classification letters or numbers on pages A31 to A57.
Only the predominant nationalities of each ¼ section are given.(see page 197)

SYMBOLS

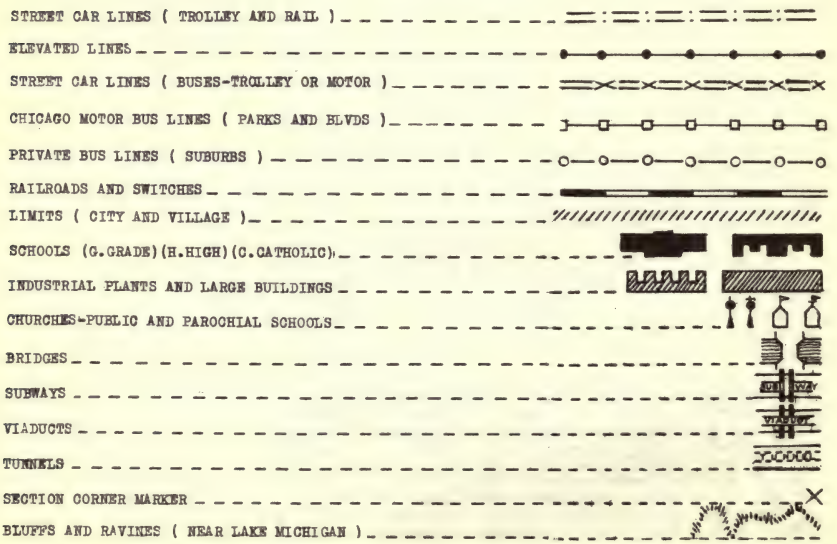

LAND VALUES

The unit values on the maps are the estimated market values per front foot for inside lots in each block, not coming under corner influences. The depth of the lot is 125 feet, except in high value districts of downtown and near North Side where a depth of 100 feet is the unit. These later districts are so marked at the top of the page. Consult the depth and corner rule tables for lots of a greater or less depth than the unit. Riparian right lots are made an exception to the rule. the figures given being for the lot as is. Prominent corners such as section line intersections and boulevard corners are marked independently and are not subject to the rule. Industrial property and acres are marked by the square foot or per acre prices as the case may be.

1000 500 750 200

PROMINENT and section line corners marked on an angle. Limit of size 50x125 feet, except downtown , which is 100x100 feet.

INSIDE UNIT without corner or alley influence (1x125 feet)

INSIDE UNIT for graded value in same block.Each lot increases from low to high

SEE CORNER RULES for other than prominent corners as above (50x125 feet)

Chicago

ZONING SYMBOLS—USE

Residence Districts

R1 Use—An R1 use shall include every use as a dwelling house.

R2 Use—An R2 use shall include every use as golf or tennis grounds or similar use, church, convent, parish house, public recreation building, community center building, music school, university, public school, juvenile dancing school, or a private or boarding school or college unless such private or boarding school or college is operated so as to bring it within the definition of a C use.

R3 Use—An R3 use shall include every use as a public park, public playground, or railway passenger station.

R4 Use—An R4 use shall include every use as a tree or plant nursery, farm, truck garden, greenhouse (unless such greenhouse is operated as a retail business), and a railway right of way not including yard tracks or industrial tracks.

Apartment Districts

A1 Use—An A1 use shall include every use as an apartment house.

A2 Use—An A2 use shall include every use as a boarding house, lodging house, or a hotel which is maintained within the limitations in apartment districts imposed thereon by this ordinance.

A3 Use—An A3 use shall include every use as a public library, public museum, public art gallery, hospital or sanitarium, an eleemosynary institution except as otherwise classified, or a private club excepting a club the chief activity of which is a service customarily carried on as a business.

Commercial Districts

FOR DIFFERENT CLASSES OF USE CONSULT CHICAGO ORDINANCE TEXT PUBLISHED IN 1938 BLUE BOOK OR SEE CHICAGO ZONING BOARD OF APPEALS AT CITY HALL.

Manufacturing Districts

FOR DIFFERENT CLASSES OF USE CONSULT CHICAGO ORDINANCE TEXT PUBLISHED IN 1938 BLUE BOOK OR SEE CHICAGO ZONING BOARD OF APPEALS AT CITY HALL

ZONING SYMBOLS—VOLUME

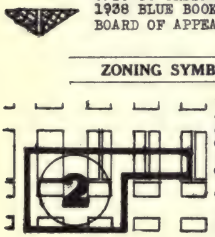

1 First Volume District
2 Second Volume District
3 Third Volume District
4 Fourth Volume District
5 Fifth Volume District

Chicago Summary of Volume District Provisions

Suburban Zoning Key

ALL zoning information is contained within the circle. The heavy black lines separate the various districts. For the complete summary of each town or village see tables elsewhere in the book.(Suburban Index and Key to Zoning Pro

RES. RESIDENCE--Single family,schools,clubs, churchs,farms,greenhouses.

APT. APARTMENT--2,3,or multiple.Also any of Residence uses.

BUS. Business---Retail stores.Different restrictions each village.

COM. COMMERCIAL-Same as Business.Also any of Res. or Apt. uses.

MFG. MANUFACTURING-Restricted in each village.Nothing obnoxious.

IND. INDUSTRIAL-Same as Mfg.Restricted in each village.

STG. STORAGE----Special use in few villages. About same as Mfg. and Ind.

PAVING SYMBOLS

All territory covered is marked with a paving symbol, by a line in the center of the street. Streets not paved have no line. The arrow heads at the end of the line indicate the distance of each seperate job.

All paving since 1925 is dated on the line. This enables one to estimate the unpaid instalments, generally in 10 year payments. All paving previous to 1925 is not dated. The type of pavement is indicated by letter,

Asphalt	A	Macadam-Bituminous	MB
Asphalt Concrete	AC	Macadam-Waterbound	MW
Asphalt Macadam	AM	Rock Asphalt	RA
Brick	B	Macadam	M
Concrete	C	Sandstone Block	SB
Creosoted Wood (Block)	CW	Surface Tar-Macadam	STM
Granite Block	GB	Tarvia Surface-Macadam	TSM

NO LINE------in street indicates no paving

LINE NO DATE-indicates paved previous to 1925

1928-C LINE DATED---indicates new paving since 1925

1935-G DASH LINE----indicates gravel or graded 1935-36 by W.P.A.

1929 HWY HIGHWAY------indicates hard surface without curbs

1936-R RE(RESURFACE)-by city,village or W.P.A. mostly 1935--To-date

Chicago Zoning

SUMMARY OF VOLUME DISTRICT PROVISIONS

(Not a Part of the Ordinance)

Volume Districts	Use Districts	Lot	Occupancy of lot in per cent of lot area	Volume of building, area of lot times	1 ft. setback from side lot lines for each 3 ft. above	Height limit at street line in feet	1 ft. setback from street line above height limit for added height of	1 ft. setback from center-line of alley at grade for height of	Ultimate height of building in feet	No building nearer the center line of alley than
1st	Res. or Apt. Res. or Apt. Com. or Mfg.	Interior Corner	50 65 100	10 (D) 13 (D) 36 (D)	30 ft. (G)	33 (F)	2 ft	3 ft.	66 (K)	8 ft.
2nd	Res. or Apt. Res. or Apt.	Interior Corner	60 (B) 75 (B)	40 50	44 ft. (G)	66 (F)	2 ft.	5 ft (L)	132 (K)	8 ft. (M)
	Com. or Mfg.		100	72	None					
3rd	Res. or Apr Res. or Apt. Com. or Mfg.	Interior Corner	75 90 100	100 120 144	None	132 (F)	2 ft.	7 ft (L)	198 (K)	8 ft. (M)
4th			100	216	None	198 (F)	3 ft	9 ft. (L)	264 (K)	
5th			100	No Volume Provision	None	264	(H)	10 ft. (L)	(H) (K)	

NOTES

(Not a Part of This Ordinance)

A—Corner lot maximum area 8,000 square feet.

B—1% (maximum 5%) may be added to the 60% or 75% of the area in a 2d volume residence or apartment district for each 100 square feet that the lot is less in area than 3,600 square feet.

C—Private or community garage 1 story not included in area or volume limits in 1st, 2nd or 3d volume residence or apartment districts.

D—Volume of a building included courts not open to a street or alley; in a 1st volume district space under a pitched roof (equal in volume to a 60 degree hip roof) may be erected in addition to volume; 2-10 feet (maximum 2 feet) may be added to volume factors of 10 feet and 13 feet in a 1st volume residence or apartment district for each 100 square feet that the lot is less in area than 3,600 square feet.

E—Height limit at street line is to under side of ceiling beams; parapet (maximum height 8 feet) may be added.

F—Street line height limit may be relaxed where frontage is on a public space.

G—Side lot line set back height limit is to the mean level of the top of fire wall; at a district boundary the least restrictive rule applies.

H—In a 5th volume district the slope up from the street and alley lines above 264 feet is 30 degrees for a distance of 32 feet up the slope.

I—Cornices with 5 feet projection are permitted (3 feet projection in an alley back from the street a distance equal to the width of the alley) to a height 20 feet below the height limit of the parapet; for each 1 foot above that height the cornices are reduced in projection 3%.

J—Grain elevators, derricks, gas tanks, etc., are allowed above height limit in a 1st, 2d, or 3d volume manufacturing use.

K—Towers in 1st and 2d volume commercial or manufacturing districts and in 3d, 4th, or 5th volume districts. (See paragraph (d) Section 21.)

L—Alley set back in a 2d, 3d, 4th, or 5th volume district does not apply for nearest 55 feet to the street which the alley intersects.

M—Distance of buildings from center line of alleys in a 2d or 3d volume district does not apply for nearest 55 feet to the street which the alley intersects.

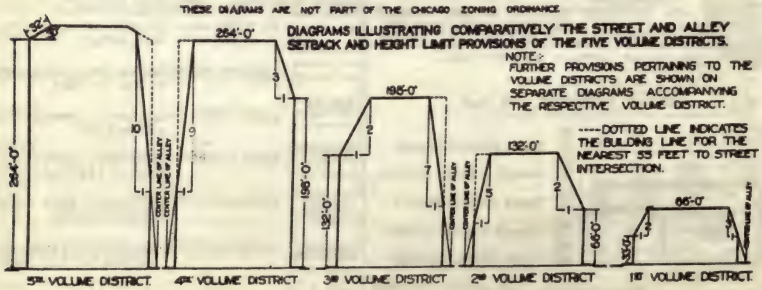

VILLAGE OF WINNETKA
Zoning Ordinance

An ORDINANCE to classify, regulate and restrict the locations of trades and industries and the location of buildings designed for specified uses and to regulate and limit the height and bulk of buildings hereafter erected, to regulate and limit the intensity of the use of lot areas and to regulate and determine the area of yards, courts and other open spaces within and surrounding such buildings, and to establish the boundaries of districts for the said purposes and prescribing penalties for the violation of its provisions.

THE COUNCIL OF THE VILLAGE OF WINNETKA DO ORDAIN:

SECTION 1.—DEFINITIONS.

For the purpose of this ordinance, certain terms and words are hereby defined, as follows:

Words used in the present tense include the future; words in the singular number include the plural number, and words in the plural number include the singular number; the word "building" includes the word "structure"; the word "shall" is mandatory and not directory. Any words not herein defined shall be construed as defined in the Municipal Code of the Village of Winnetka, passed and approved January 19, 1932, and amendments thereto.

Accessory Building: A subordinate building whose use is incidental to that of the main building. No accessory building shall contain living quarters except as hereinafter provided, nor shall exceed the following heights:

On a lot having an area of less than one-half (½) acre, one story or fourteen (14) feet;

On a lot having an area of one-half (½) acre or more, one and one-half (1½)stories or twenty (20) feet, part of which may be used as living quarters for servants of the family occupying the main building.

Alley: A public thoroughfare not over twenty (20) feet wide.

Apartment: A household unit suitable for occupancy by one or more persons in an apartment house or in a building, the first floor of which is used exclusively for commercial purposes.

Apartment House: A building used or intended to be used as a residence for two (2) families living in separate apartments.

Area: See "Building Area."

Automobile Filling Station: A building, structure, premises, enclosure or other place used for the sale or offering for sale at retail of automobile fuels or oils, except hardware stores, painting and decorating shops, dyeing and cleaning shops, tailor shops, or drug stores, where such fuels or oils are not regularly dispensed to automobiles.

(*Continued on page* A23)

"Complete Insurance Service"

The facilities of this office anticipate the needs of the Agent or Broker in all forms of insurance.

BRUMMEL BROS.

Insurance Underwriters

Cook County Department Managers representing Strong Old Line Companies only

175 West Jackson Boulevard
CHICAGO, ILLINOIS

TELEPHONE WABASH 2056

(*Continued from page* A21)

Basement: A story partly under ground, which, unless subdivided and used for tenant purposes, shall not be included as a story for purposes of height measurement.

Boarding House: A building or premises where meals are served for compensation for five (5) or more persons but not exceeding twenty (20).

Building: A structure having a roof supported by columns or walls for the shelter, support or enclosure of persons, animals or chattels; and when separated by division walls from the ground up, and without openings, each portion of such building shall be deemed a separate building.

Building Area: The maximum horizontal projected area of a building and its accessory buildings, excluding only open steps below the first floor level, terraces, and uncovered porches, balconies, canopies or cornices projecting not more than three and one-half (3½) feet beyond the wall of the building.

Business: The word "business" or the word "commerce" when used in this ordinance means the engaging in the purchase, sale, barter or exchange of goods, wares or merchandise; and the maintenance or operation of offices or recreational or amusement enterprises.

Commercial: See "Business."

Community Garage: A series of private garages located jointly on a common lot and having no public shop or service in connection therewith, with a total capacity for not more than four motor vehicles.

Corner Lot: A lot situated at the junction of two or more streets. For zoning purposes, the frontage of a corner lot shall be the shortest street frontage of the lot.

Depth of Rear Yard: The mean horizontal distance between the rear line of the building and the center line of the alley, where an alley exists, otherwise the rear lot line.

Depth of Lot: The mean horizontal distance between the front and rear lot lines.

District: One or more sections of the Village of Winnetka for which the regulations governing the height, area, and use of buildings and premises are the same.

Dwelling: See Single Family Dwelling.

Half Story: That portion of a building between the eave and ridge lines of a sloping roof.

Height of Building: The vertical distance measured from the sidewalk level or its equivalent established grade opposite the middle of the front of the building to the highest point of the building for flat roofs; to the deck line for mansard roofs; and to the mean height level (between eaves and ridge) for gable and hiproofs. Where a building is located upon a terrace the height may be measured from the average ground level of the terrace at the building wall. For accessory buildings the height shall be measured from the floor level. (*Continued on page* A38)

Suburban Zoning Provisions

CITY OR VILLAGE	KEY ON MAPS 1 VILLAGE LETTER	2 MAXIMUM HEIGHT IN FEET	3 USE DISTRICT	4 STORIES HIGH	5 FAMILIES PER ACRE	6 OR SQ. FT PER FAMILY	LOT COVERAGE 7 CORNER LOTS % OF TOTAL AREA	8 INTERIOR LOTS % OF TOTAL AREA	9 APT. PERMITTED	10 GIVEN IN % IF USED FOR APARTMENT OR RESIDENTIAL	FRONT YARD 11 SET BACK GIVEN IN FEET OR % OF LOT DEPTH	SIDE YARD 12 GIVEN IN FT OR % OF LOT WIDTH ONE SIDE	13 BOTH SIDES	REAR YARD 14 MINIMUM DEPTH IN FEET CORNER	15 INTERIOR	16 % OF LOT DEPTH CORNER	17 INTERIOR	COURTS 18 INNER IN FEET	19 OUTER IN FEET	ADOPTED 20 DATE ADOPTED
ARLINGTON-HEIGHTS	A		RES		15		35%	30%				3	6			20	20	6	5	AUG.
	B		RES		80		70	60	DUPLEX *					10	15	10	15	6	5	1927
			COM																	
			IND																	
BELLWOOD	R	35	RES	2½		3600 S.F.	40	35			22½%		6	15	25	22½	22½			
	A	60	APT	4			50	40			22½%		6	10	25	10	15			
	C	60	BUS	4			90	90	SEE APT.			3	6			10	10	6	5	
	I	60	IND	4			90	90	SEE APT.			3	6			10	10	6	5	
	M	60	MFG	4			90	90	SEE APT.			3	6			10	10	6	5	
	CC	60	COM	4			90	90	SEE APT.			3	6			10	10	6	5	
BERKELEY	A	35	RES	2½	6		30					10%	20%	10 TO 25		15	15			MAR.
	B	45	APT	3	20		60	50				10%	20%	10	15	10	15	6	5	1928
	-	45	BUS	3			90	90				3	6	10	10	10	10	6	5	
	-	45	COM	3			90	90				3	6	10	10	10	10	6	5	
BERWYN	A	35	RES	2½	12		40	30	DUPLEX		15 FT.	3	6	10 TO 25		15	15	6	5	SEPT.
	A2	25	RES	1½	12		40	30	DUPLEX *		15 FT.	3	6	10 TO 25		15	15	6	5	1923
	B	35	APT	2½	24		40	30	2-4 *		15 FT.	3	6	10	15	10	15	6	5	
	C	35	COM	2½	42		90	90		50%		3	6	10	10	10	10	6	5	
	C2	50	COM	3½	42		90	90		50%		3	6	10	10	10	10	6	5	
	D	50	IND	3½	42		90	90		50%		3 IF.	6 IF	10	10	10	10	6	5	
	-	50	APT	3										10	15	10	15	6	5	
BLUE ISLAND	1	35	RES				65	50			15 FT.			10 TO 20		15	15	6	3	JAN.
	2	45	APT				75	60			15 FT.			10	15	10	15	6	5	1926
	1	65	COM				75	60	SEE APT.		15 FT. IF							4	3	
	1	80	IND				75	60	SEE APT.		15 FT. IF.							4	3½	
BROADVIEW	NOT ZONED SUBJECT TO DEED AND BUILDING RESTRICTIONS																	4	3½	
BROOKFIELD	A	35	RES	2½	6		35	30			25 FT.	10%	20%			15	15			
	B	45	APT	3	50		70	60			10 FT.	10%	20%	15	15	10	15	6	3	
		75	BUS		50		90	90	SEE APT.							10	10	6	3	
		75	MFG				90	90	SEE APT.							10	10	6	3	
CALUMET CITY	NOT ZONED SUBJECT TO DEED AND BUILDING RESTRICTIONS																			
CALUMET PARK	"	"	"	"	"	"	"	"	"											
CICERO	1	35	RES				65	50	2		15 FT.			10 TO 20		15	15	6	3	DEC.
	2	45	APT				75	60			15 FT.			10	15	10	15	6	5	1923
	1	65	COM				100	100	SEE APT.		15 FT. IF							4	3½	
	2	65	COM				100	100	SEE APT.		15 FT. IF							4	3½	
	1	80	IND				100	100	SEE APT.		15 FT. IF							4	3½	
	2	80	IND				100	100	SEE APT.		15 FT. IF							4	3½	
DES PLAINES	A	-	RES		15		35	30				3	6			20	20	6	5	FEB.

1	2	3	4	5	6	7	8	9	10	11	12	13	14	15	16	17	18	19	20
DES PLAINES CONTINUED	B	RES				70	60						10	15	10	15	6	5	1923
	C	COM				NONE	NONE		SEE APT.										
	C	IND				NONE	NONE		SEE APT.										
DIXMOOR	NOT ZONED SUBJECT TO DEED AND BUILDING CODE																		
DOLTON	"	"	"	"	"	"	"	"	"										
EAST HAZELCREST	"	"	"	"	"	"	"	"	"										
ELMWOOD PARK	"	"	"	"	"	"	"	"	"										
EVANSTON	A 35	RES	2½	4300 S.F.		45	40			60 FT.	5	10	10 TO 25		15	15			FEB. 1927
	B 35	APT	2½	2000 S.F.		50	45			55 FT.	5	10	10 TO 25		15	15			
	B 45	APT	3	800 S.F.		57	50			50 FT.	3	6	12	25	10	15	6	6	
	80	APT	7	350 S.F.		70	60			50 FT.	3 IF	6 IF	10	10	10	10	6	6	
	C 35	COM	2½	2000 S.F.		70	60			10 FT. IF	5 IF	10 IF	10 TO 25		15	15		3½	
	C 45	COM	4	450 S.F.		100	100		60-70%	10 FT. IF	3 IF	6 IF	10	10	10	10	6	6	
	80	COM	7	350 S.F.		100-90	100-90		60-70%		3 IF	6 IF	10	10	10	10	6	6	
	D 45	IND	4	450 S.F.		100	100		60-70%	10 FT. IF	3 IF	6 IF	10	10	10	10	6	6	
	80	UNRES	7	350 S.F.		100-90	100-90		60-70		3 IF	6 IF		10		10	6	6	
	75			75		70	50			75 FT.	3	6	15	10	15	10	6	5	JAN. 1921
	97				450 S.F.	100	100-90		60-70		3	6		10		10	6	5	
	21				2000 S.F.	50	40				3	6	10 TO 25		15	15			
EVERGREEN PARK	NOT ZONED SUBJECT TO DEED AND BUILDING CODE																		
FLOSSMOOR	AA 40	RES	3	15000 S.F.		35	25				10%	20%	15 TO 25		20	20			MAR 1932
	A 40	RES	3	10000 S.F.		35	25				10%	20%	25	25	15	15			
	C 96	APT	8	2000 S.F.		35	35		RES VAR.		10%	20%			15	15	6	⅓ HT.	
	D 35	RES	3	900 S.F.		70	60		RES VAR.		10%	20%	10	10			6	⅓ HT.	
	E 40	BUS	3	900 S.F.		80	80		SEE D RES		5 IF	10 IF	5	10			6	5	
	F 40	COM	3	700 S.F.		85	80		70-80	10 FT.	3	6	5	10			6	5	
FOREST PARK	A 35	APT		40		50	40			15 FT.					15	15	6	5	
	B 50	APT				70	60			15 FT.					15	15	6	5	
	A 80	COM																	
	B 50	COM																	
	C 50	IND															6	5	
FORESTVIEW	NOT ZONED SUBJECT TO DEED AND BUILDING RESTRICTIONS																		
FRANKLIN PARK	A 45	RES		10000 CU.						20 FT.	5	10	11	11					JULY 1926
	60	APT		6000 CU.									15	15					
	B 60	APT		6000 CU.									15	15					
	75	COM																	
	A 100	MFG																	
	B 100	MFG																	
GLENCOE	A 40	RES		15000 S.F.		35	30			40 FT.	7	25%	10 TO 25		15	15			APR. 1931
	B 40	RES		11000 S.F.		35	30			40 FT.	6	25%	10 TO 25		15	15			
	C 40	RES		8700 S.F.		35	30			25 FT.	5	25%	10 TO 25		15	15			
	B 40	BUS	3	800 S.F.							5 IF	10 IF	10	10	10	10	5	5	
GLENVIEW	A 35	RES	2½	6		35	25			30 FT.	12%	24%	10 TO 25		15	15	6	5	OCT. 1928
	A 35	RES	1							30 FT. IF	12%	24%					6	5	
	B 45	APT	3	25		50	40			30 FT.	12%	24%	10	15	10	15	6	5	
	C 50	COM		36		90	90		SEE APT.	50 FT.	3 IF	6 IF	10	10	10	10	6	5	
	D 45	STG	3	12		90	90		SEE APT.	50 FT.	3 IF	6 IF	10	10	10	10	6	5	
	E 45	IND	3	12		90	90		SEE APT.	50 FT.	3 IF	6 IF	10	10	10	10	6	5	
GOLF	NOT ZONED SUBJECT TO DEED AND BUILDING RESTRICTIONS																		
HARVEY	A 35	RES	2½	10		40	35				10%	20%	10 TO 25		15	15			DEC. 1926
	B 35	APT	2	20		50	40				10%	20%	10	15	10	15			
	C 45	APT	3	75		85	75				10%	20%	10	15	10	15	6	⅓ HT.	
	60	BUS	5	75		100	90		SEE C APT.		3 IF	6 IF	10	10	10	10	6	5	
	80	MFG	7	75		90	90		SEE C APT.		3 IF	6 IF	10	10	10	10	6	5	

CONTINUED ON NEXT PAGE

Suburban Zoning Provisions (Continued)

CITY OR VILLAGE	KEY ON MAPS 1 VILLAGE LETTER	2 MAXIMUM HEIGHT IN FEET	3 USE DISTRICT	4 STORIES HIGH	5 FAMILIES PER ACRE	6 OR SQ. FT PER FAMILY	7 CORNER LOTS % OF TOTAL AREA	8 INTERIOR LOTS % OF TOTAL AREA	9 APT. PERMITTED	10 IF USED FOR APARTMENT OR RESIDENTIAL	FRONT YARD 11 SET BACK GIVEN IN FEET OR % OF LOT DEPTH	SIDE YARD 12 ONE SIDE	13 BOTH SIDES	REAR YARD 14 MINIMUM DEPTH IN FEET CORNER	15 INTERIOR	16 % OF LOT DEPTH CORNER	17 INTERIOR	COURTS 18 INNER IN FEET	19 OUTER IN FEET	ADOPTED 20 DATE ADOPTED
												12 13 GIVEN IN FT OR % OF LOT WIDTH		14 15 MINIMUM DEPTH IN FEET		16 17 % OF LOT DEPTH				
HAZELCREST	A	35	RES	2½		6223 S.F.					20 FT.									
	A	35	RES	2½		8712 S.F.					20 FT.									
	B	35	APT	2½		10890 S.F.					15 FT.	10%	20%							
	C	45	APT	3		1773 S.F.					15 FT.	10%	20%							
		45	BUS	3	48					SEE C APT.		3 IF	6 IF.							
		45	MFG	3						SEE C APT.										
HIGHLAND PARK	A	35	RES			12000 S.F.	35	30			40 FT.	5	25%	10 TO 25		15	15			JAN.
	B	35	RES			7260 S.F.	35	30			25 FT.	5	25%	10 TO 25		15	15			1930
	BB	35	APT	3	24		35	30				6	12		17			6	5	
	C	45	BUS	3		910 S.F.						5 IF	10 IF					5	5	
	D	45	MFG			910 S.F.						3 IF	6 IF					6	5	
HIGHWOOD	A	50	RES	3½	6		40	30			35 FT.	5	25			30	30			
	2	50	APT	3½	12						35 FT.	5	10			10	10	5	5	
	3	60	APT	3½	12							5	10			10	10	6	5	
	B	50	BUS	3½	6							5 IF	10 IF			10	10	6	5	
		50	COM	3½																
HILLSIDE		35	RES		6	6000	30	30			20 FT.	5	10			20	20			
		45	APT	3	50		70	60			20 FT.	3	6	20	20	15	15	6	6	
		45	BUS	3	50		70	60		SEE APT.		5	10					6	6	
	A	45	MFG	3	(LIGHT)		90% IF RES.			SEE APT.		3	6	10	10	10	10	6	5	
	B	45	MFG		(HEAVY)															
HOMEWOOD	A	35	RES	2		7500 S.F.					25 FT.	10%	20%	10 TO 25		15	15			NOV.
	B	35	APT	2		3750 S.F.					25 FT.	10%	20%	10 TO 25		15	15			1928
	C	35	APT	2		3000 S.F.					15 FT.	10%	20%	10	15	10	15			
	D	40	APT	3		1800 S.F.					15 FT.	10%	20%	10	15	10	15	6	5	
	A	60	COM	5		900 S.F.				SEE D APT.	SPEC.	SPEC.	SPEC.	10	10	10	10			
	B	35	COM	2		1800 S.F.				SEE D APT.	25 FT.	SPEC.	SPEC.	10	10	10	10			
		40	IND	3		1800 S.F.				SEE D APT.	SPEC.	3	6	10	10	10	10			
KENILWORTH	A	35	RES	2½		12500 S.F.					40 FT.	6	12	25	25					APR.
	B	35	RES	2½		6000 S.F.					30 FT.	6	12	25	25					1923
	C	35	RES	2½		2500 S.F.			2		25 FT.	5	10	25	25					
	D	35	COM	2½		2500 S.F.						5 IF	10 IF							
	E	35	COM	2½		2500 S.F.						5 IF	10 IF							
	BI	35	RES	2½		6000 S.F.					40 FT.	6	12	25	25					
LA GRANGE	A	35	RES	2½	6		35%	30%			35 FT.	10%	20%	10	10	10	10			JULY
	B	35	APT	2½	14		50	40	2		20 FT.	10%	20%	10 TO 25		15	15			1930
	C	45	APT	3		700 S.F.	60	50			10 FT.	10%	20%	15	15	10	15	6	5	
		45	BUS	3			90	90		SEE C APT.		3 IF	6 IF	10	10	10	10	6	5	
		60	MFG	4			90	90		SEE C APT.		3 IF	6 IF	10	10	10	10	6	5	

	1	2	3	4	5	6	7	8	9	10	11	12	13	14	15	16	17	18	19	20
LA GRANGE PARK	A	35	RES				35	30				10%	20%	10 to 25		15	15			FEB.
	B	35	APT			600 S.F.	50	40				10%	20%	10 to 25		15	15			1925
	C	45	APT	3		600 S.F.	60	50			10 FT.	10%	20%	15	15	10	15	6	5	
		45	BUS	3			90	90	SEE C APT.			3	6	10	10	10	10	6	5	
		60	MFG	4			90	90	SEE C APT			3	6	10	10	10	10	6	5	
LINCOLNWOOD		45	APT	3		1200 S.F.					25 FT.	3	6	25	25					FEB.
	A	45	COM	3		1200 S.F.														1927
	B	65	COM	6		1200 S.F.						3	6							
		65	IND	6		1200 S.F.						3	6							
LYONS	NOT ZONED SUBJECT TO DEED AND BUILDING RESTRICTIONS																			
MARKHAM	"	"	"	"		"	"	"		"	"									
MAYWOOD	A	35	RES		15		50	40										6	5	
	B	50	APT		80		70	60								10	15	6	5	
	C	80	COM		60		70	60								10	15	6	5	
	D	80	IND																	
MELROSE PARK	A	35	RES	2½	6		35	30				10%	20%	10 to 25		15	15			JUNE
	B	45	APT	3	50		70	60				10%	20%	15	15	10	15	6	3	1924
		75	BUS				90	90	SEE B APT.			3-IF	6-IF	10	10	10	10	6	3	
		75	IND				90	90	SEE B APT.			3-IF	6-IF	10	10	10	10	6	3	
MORTON GROVE	NOT ZONED SUBJECT TO DEED AND BUILDING RESTRICTIONS																			
MT. PROSPECT	A	35	RES	2½	12		55	50				10%	20%	10 to 25		15	15			
		45	BUS	3			90	90	SEE RES			3-IF.	6-IF.			10	10	6	5	
		45	IND	3			90	90				3-IF.	6-IF.			10	10	6	5	
NILES	A	35	RES	2½		6250 S.F.	35	35			15 FT.	5	10			20	20			DEC.
	B	40	APT	3		6250 S.F.	40	40			20%	5	10			15	15			1936
	C	20	COM	1			90	90			NONE									
	D	30	COM	2	50		90	90		60%	NONE									
	E	40	COM	3	60		90	90		60-75%	NONE									
	F	40	IND	3			90%	90%			NONE			10	10	10	10			
NILES CENTER	A	35	RES	2½	9		40	35	DUPLEX			3	3	10 to 25		15	15			SEPT.
	B	45	APT	3	36		85	75	2			3	3	15	15	10	10			1926
	C	60	APT	5	75		85	75				3	3	10	10	10	10	6	½HT	
		60	BUS	5			90	90	SEE C APT.			3	3	10	10	10	10	6	5	
		60	COM	5			90	90	SEE C APT.			3	3	10	10	10	10	6	5	
		60	IND	5			90	90	SEE C APT.			3	3	10	10	10	10	6	5	
NORTHBROOK	R	35	RES	2⅓		6250	55	50				10%	20%			10 to 25				1927
	C	45	COM	3				90	SEE RES											
	I	60	IND	4																
NORTHFIELD	A	35	RES	2½			35	25			30 FT.		6					6	5	
	B	35	APT	2½	10		40	30			30 FT.		6					6	5	
	C	45	COM	3	10		90						3					6	5	
	D	35	IND	2½	9		90						3					6	5	
NORTH RIVERSIDE	A	35	RES	2½			55	50			20 FT.									
	A	45	APT	3		3750 S.F.	55	50												
	C	45	COM	3			90													
	I	60	IND	4																

CONTINUED ON NEXT PAGE

Suburban Zoning Provision (Continued)

CITY OR VILLAGE	KEY ON MAPS 1 VILLAGE LETTER	2 MAXIMUM HEIGHT IN FEET	3 USE DISTRICT	4 STORIES HIGH	5 FAMILIES PER ACRE	6 OR SQ FT PER FAMILY	LOT COVERAGE 7 CORNER LOTS % OF TOTAL AREA	8 INTERIOR LOTS % OF TOTAL AREA	9 APT PERMITTED	10 GIVEN IN % IF USED FOR APARTMENT OR RESIDENTIAL	FRONT YARD 11 SET BACK GIVEN IN FEET OR % OF LOT DEPTH	SIDE YARD 12 GIVEN IN FT OR % OF LOT WIDTH ONE SIDE	13 BOTH SIDES	REAR YARD 14 MINIMUM DEPTH IN FEET CORNER	15 INTERIOR	16 % OF LOT DEPTH CORNER	17 INTERIOR	COURTS 18 INNER IN FEET	19 OUTER IN FEET	ADOPTED 20 DATE ADOPTED
OAK LAWN	A	35	RES	2½		5000 S.F.				DUPLEX	20 FT	10%	20%							
	B	35	APT	2½		4000 S.F.				RES 3000 S.F.	20 FT	10%	10%							
	C	45	APT	3		1500 S.F.					15 FT		10	15	15					
			BUS			700 S.F.					NONE	3 IF	6 IF							
			MFG			1500 S.F.					NONE	3 IF	6 IF							
OAK PARK	A	35	RES			5000 S.F.	50	40			15%	3	6	10 TO 25		15	15			SEPT.
FOR COMPLETE ORDINANCE SEE MAP PAGE 31	B	50	APT			450 S.F.	70	60			10%			10	10	10	10	6	6	1921
		80	COM			350 S.F.	100	100		65-75		3 IF	6 IF					6	6	
		80	IND			350 S.F.	100	100		65-75		3 IF	6 IF					6	6	
PARK RIDGE	A	35	RES	2½		6500 S.F.	35	30			35 FT	5	10	25	25	40	40	6	5	SEPT.
	B	35	APT	2½		3250 S.F.	40	35	2		30 FT.	5	10	10	15	10	15	6	5	1922
	C	45	APT	3			60	50			15 FT	5	10	25	25			6	6	
	D	35	COM	3			85	85				5 IF	10 IF	25	25	10	10	6	5	
	E	35	IND	3			90	90				3 IF	IF	10	10	10	10	6	5	
POSEN	NOT ZONED SUBJECT TO DEED AND BUILDING CODE																			
RIVERDALE	A	27	RES	2		5000 S.F.	60	50			15%	3	6	10	10	15	15			NOV.
	B	45	APT	3		350 S.F.	75	65			10%	5	10	10	10	10	10	6	6	1936
	C	60	BUS	5		350 S.F.	100	100		SEE APT.		5	10					6	6	
	CC	60	IND	5		350 S.F.	100	100		SEE APT.		5	10					6	6	
RIVER FOREST	A	21	RES	3	5		40	30			10 FT. IF	3	6	10 TO 25		15	15			APR.
	B	45	APT	3	100		70	60			10 FT IF	3	6	25	25	15	15	6	6	1922
	C	60	COM	5	100		100	100-90		70 60		3 IF	6 IF					6	6	
	CC	60	IND	5	100		100	100-90		70 60		3	6					6	6	
RIVER GROVE	A	35	RES	2½	8		60	50			15%	3	6	10 TO 25		20	20			JULY
	B	45	COM	3½	6		85	85		SEE A RES		3 IF	6 IF	NONE		NONE		6	5	1935
	C	45	IND	3½	8		90	90		SEE A RES		3	6	NONE		NONE		6	5	
RIVERSIDE	A	40	RES	3½			50	40			40-20	5	10					6	5	
	B	40	APT	3½			50	40			40-20	5	10					6	5	
	A	40	BUS	3½			80	70												
	B	40	BUS	3½			80	70												
ROBBINS	NOT ZONED SUBJECT TO DEED AND BUILDING CODE																			
STICKNEY	"	"	"	"	"	"	"	"	"	"										
SUMMIT	A		RES	2			70	70	2		16 FT.			25	25					FEB
	B		APT				85	85			16 FT.			25	25					1929

	1	2	3	4	5	6	7	8	9	10	11	12	13	14	15	16	17	18	19	20
SUMMIT CONTINUED	C		COM																	
	D		IND																	
	E		MFG																	
WESTERN SPRINGS	A	35	RES	2 ½	7		35%	30%				10%	20%	10 TO 25		15	15			JULY
	B	35	APT	2 ½	14		50	40	2			10%	20%	10 TO 25		15	15			1923
		45	BUS	3	14		90	90	SEE B APT.			3 IF	6 IF	10	10	10	10	6	5	
		45	MFG	3	14		90	90	SEE B APT.			3 IF	6 IF	10	10	10	10	6	5	
WESTCHESTER	1	35	RES							$7000										
NO ORDINANCE, DEED	2	35	APT						2	$10000										
RESTRICTIONS ONLY	3	45	APT						3	$18000										
		60	APT							$18000										
		60	BUS							$7000										
WILMETTE	A	35	RES	2 ½	6000		50	40			25 FT.	10%	25%			20	20			MAR.
	B	45	COM	3 ½	36		80	80		70-60										1935
	C	45	IND	3 ½	36		80	80		70-60										
	D		APT	3 ½			80	80				3	6			20	20			
WINNETKA	A ½	35	RES	2 ½			25	25			30FT	6	12	10 TO 25		15	15	6	5	JAN.
	A ½	35	RES	2 ½	2		25	25			50FT	12	24	10 TO 25		15	15	6	5	1922
FOR COMPLETE ORDINANCE	B	35	RES	2 ½	12		40	30	2		30FT	6	12	10	15	10	15	6	5	
SEE PAGE A21	C	35	COM	3	36		90	90		70-60		3 IF	6 IF	10	10	10	10	6	5	
	D	35	IND	3	36		90	90		70-60		3 IF	6 IF	10	10	10	10	6	5	

1. LETTER USED BY VILLAGE AND USED ON MAPS IN BLUE BOOK.
2. HEIGHT OF BUILDINGS PERMITED IN EACH DISTRICT. EXCEPTIONS ARE MADE FOR SCHOOLS, CHURCHES and PUBLIC BUILDINGS
3. THE USE THE LAND CAN BE PUT TOO.

RES IS RESIDENCE.
SINGLE FAMILY DWELLINGS, CHURCHES, SCHOOLS, INSTITUTIONS, LIBRARIES, MUSEUMS, PARKS, PLAYGROUNDS, COMMUNITY CENTERS, FARMING, GARDENING.
SOME ORDINANCES PERMIT DUPLEX HOUSES.

APT IS APARTMENT
ANY USE PERMITTED IN RESIDENCE DISTRICT.
TWO APARTMENT DWELLINGS AND DUPLEX HOUSES
LARGE APARTMENT HOUSES, APARTMENT HOTELS.
PRIVATE CLUBS, FRATERNITY HOUSES, BOARDING AND LODGING HOUSES, INSTITUTIONS, NURSERIES, GREENHOUSES, PUBLIC GARAGES. EACH ORDINANCE VARIES BUT HAVE SIMILAR PROVISIONS.

COM IS COMMERCIAL.
ANY USE PERMITTED IN RESIDENCE OR APARTMENT.
RETAIL STORES, BAKERY (RESTRICTED TO NUMBER OF ENPLOYIES), BLACKSMITH SHOPS, BOTTLING WORKS, BUILDING AND MATERIAL STORAGE YARDS, COAL, COKE, OR WOOD YARDS, COOPERAGE, DYEING AND CLEANING, ICE PLANT, LAUNDRY, LIVERY STABLE LUMBER YARD, STORAGE WAREHOUSE, ALSO THINGS OF LIGHT MANUFACTURE NOT OBNOXIOUS.

MFG. IS MANUFACTURING.
ANY USE PERMITTED IN THE ABOVE CLASSES.
GAS, ACID, AMMONIA, ARSENAL, ASPHALT. BLAST FURNACE, BOILER WORKS, BRICK, CANDLE, CELLuloid, COKE, DYESTUFF, FERTILZER, AND MANY OTHER IN GENERAL THOSE USES WHICH MAY BE NOXIOUS OR OFFENSIVE BY REASON OF ODOR, DUST SMOKE OR GAS.

* SPECIAL FOR BERWYN ONLY.
(A) INTERIOR LOT SINGLE FAMILY ONLY. CORNER LOT TWO FAMILY ON 50ft.COR. 40% LOT COVERAGE. FOUR FAMILY ON 50ft. COR.WITH PROPERTY OWNERS CONSENT. 50% LOT COVERAGE.
(A2) INTERIOR LOT SINGLE FAMILY. CORNER LOT 35ft.TWO FAMILY.50% LOT COVERAGE
(B) INTERIOR TWO FAMILY, FOUR FAMILY ON CORNER WITH ADJOINING PROPERTY CONSENT. 60% LOT COVERAGE.

BUILDING CLASSIFICATIONS

Explanation of Foot Notes

Abbreviations Used:

CL, Class; Pvd, Paved; RR, Railroad; S or Sec, Section; S10, Sertion 10; Sub, Subdivisions; Vac, Vacant.

N, North; E, East; S, South; W, West; NE, Northeast; NW, Northwest; SE, Southeast; SW, Southwest.

Amer, American; Bohn, Bohemian; Ital, Italian; Pol, Polish; Swed, Swedish; Jew, Jewish.

The underscoring is for the purpose of emphasis.

The foot notes on the bottom of each map page, indicate the character of the improvements and predominate nationalities living in the district. We have conformed to the Board of Assessors classification of improvements so far as used for the purpose of uniformity. The purpose of this survey is to give a picture of the character of the backing to business streets in each district. We have therefore not included the improvements on business streets themselves.

There are in general six one-quarter sections on each map page. The foot notes are arranged in two columns to correspond to their position on the map. For example, all west one-quarter sections are described in the foot notes on the left hand side. The east one-quarter sections on the right hand side.

The classifications of improvements in the book are general, reflecting types, rather than specific styles. Class 43 is used to cover all types of industrial property. The unit of land values combined with the building classifications will enable one to judge the kind of improvements in any given neighborhood.

The nationality only of the larger groups where they are well defined, are given. In mixed neighborhoods where there are no distinctive racial characteristics they are omitted.

SCHEDULE FOR COMPUTING THE VALUE OF BUILDINGS

The building cost table below, is not the official table of the assessor's manual. Costs by cubic or square foot calculations, are subject to wide variations, according to individual types of construction.

	Per Cubic Foot.
Office Buildings, fireproof, first class	55 to 75 cents
Office Buildings, fireproof, second class	40 to 55 cents
Mercantile Buildings, fireproof, first class, steel construction	35 to 50 cents
Manufacturing and Storage, fireproof, first class, concrete	25 to 40 cents
Apartment Buildings, fireproof, first class	45 to 60 cents
Apartment Buildings, not fireproof, first class	30 to 40 cents
Manufacturing or Warehouse, mill construction, of 5,000 sq. ft. floor space	20 to 35 cents
Factory Buildings, ordinary construction, according to floor space	20 to 35 cents
Residences, first class over 25,000	35 to 65 cents
Residences, first class under 25,000	35 to 55 cents
Residences, ordinary	28 to 40 cents
Residences, two or three-story frame, stone foundation	25 to 40 cents
Stores or Brick-Front Buildings, ordinary	25 to 40 cents
Flat Buildings, ordinary brick	30 to 40 cents
Flat Buildings, two or three-story frame	25 to 35 cents
Cottages, brick or concrete foundation	25 to 40 cents
Cottages, one-story frame, on posts	20 to 35 cents

FRAME COTTAGES.

Class A or 1

BRICK COTTAGES.

Class B or 2

STUCCO AND FRAME BUNGALOWS.

Class C or 3

NOTE

These types of buildings are classified by letter or number on footnotes of each map.

BRICK BUNGALOWS.

Class D or 4

OLD STYLE STUCCO AND FRAME HOMES.

Class E or 5

STUCCO AND FRAME RESIDENCES.

Class F or 6

NOTE

These types of buildings are classified by letter or number on footnotes of each map.

FRAME MODERN HOMES.

Class G or 7

OLD STYLE RESIDENCES.

Class H or 8

MODERN BRICK HOMES.

Class I or 9

NOTE

These types of buildings are classified by letter or number on footnotes of each map.

ONE-STORY HIGH GRADE HOMES.

Class J or 10

HIGH GRADE RESIDENCES.

Class K or 11

ATTACHED RESIDENCES.

Class L or 12

NOTE

These types of buildings are classified by letter or number on footnotes of each map.

TWO-FLAT FRAME.

Class M or 13

OLD STYLE TWO-FLAT BRICK BUILDINGS.

Class N or 14

MODERN TWO-FLAT BRICK BUILDINGS.

Class O or 15

NOTE

These types of buildings are classified by letter or number on footnotes of each map.

THREE-FLAT BRICK BUILDINGS.

Class P or 16

COURT AND CORRIDOR APARTMENTS.

Class Q or 17

SMALL APARTMENT BUILDINGS.

Class R or 18

NOTE

These types of buildings are classified by letter or number on footnotes of each map.

LARGE APARTMENT BUILDINGS.

Class S or 36

ORDINARY AND MILL INDUSTRIAL BUILDINGS.

Class T or 43

FIREPROOF FACTORY BUILDINGS.

Class U or 44

NOTE

These types of buildings are classified by letter or number on footnotes of each map.

(*Continued from page* A23)

Height of Court or Yard: The vertical distance from the lowest level of such court or yard to the highest point of any building wall, forming a boundary of such court or yard.

Hotel: A building or premises where lodging is provided, with or without meals. for more than twenty (20) persons.

Inner Court: An open unoccupied space surrounded on all sides by walls, or by walls and a lot line.

Intensity of use of Lot: That proportion of the area of a lot which is occupied or which may be occupied under this ordinance, by buildings and their accessory buildings.

Length of Outer Court: The mean horizontal distance between the open and closed ends of the court.

Line of Building: The boundary of any side of the building, excluding only open porches not exceeding one story in height and glazed porches whose roof line is no higher than three feet above the second floor level, or whose area projected over the building line does not exceed 200 square feet; steps and terraces at or below the first floor level; balconies, canopies or cornices projecting not more than three and one-half (3½) feet beyond the wall of the building.

Lodging House: A building or premises where lodging is provided for compensation for five (5) or more persons but not exceeding twenty (20).

Lot: Land occupied or to be occupied by a building and accessory buildings and including the open spaces required under these regulations. A lot may be land so recorded on the Records of the Recorder of Deeds or in the office of the Registrar of Titles of Cook County, Illinois.

Lot Lines: The lines bounding a lot as defined herein.

Non-Conforming Use: A building or premises occupied for a use that does not conform with regulations of the use district in which it is situated.

Outer Court: An open unoccupied space on the same lot with a building, extending to and opening upon a street, alley or yard.

Private Garage: A garage with a capacity for housing not more than four motor vehicles, all but one of which are to be the property of one owner or occupant of the premises, and of which one only may be a commercial vehicle.

Public Garage: Any premises used for the housing or care of more than four motor vehicles (excluding community garages) or where any such vehicles are equipped for operation, repaired, or kept for remuneration, hire or sale, not including exhibition or show rooms for model cars.

Private Stable: A stable with a capacity of not more than four (4) horses.

Public Stable: A stable with a capacity of more than four (4) horses.

Rear Yard: An open unoccupied space (except for accessory buildings) on the same lot with a building between the rear line of the building and the rear line of the lot, for the full width of the lot, except as modified by side yard restrictions. (*Continued on page* A161)

Cook County Assessor's Rules

(Note: At the time of going to press, the new assessor's manual, now in process of revision, was not ready for release. The old tables are reprinted.)

The tables below are for the purpose of showing the distribution of corner values when divided into different ownerships. All corner influences extend 50 feet, except for residential and low priced business and apartment zoning, for which the corner influence extends the size of holding up to 50 feet. The downtown corner influence extends 100x100 feet.

The basic factor column is that percentage of the total corner premium value which a given number of feet bears to the entire premium value of 50 feet. See Rule No. 20.

The factors under the headings of "Business," "Apartments," etc., for the various zoning volumes given are the ones used in computation of the corner influence when divided into less than 50 feet holdings. The percentages given are the corner influence attached to each foot up to 50 feet. Use the unit of the high value street for the computation. Calculate the remainder by the difference between the percentage used and the whole percentage for 50 feet. See Rule No. 17.

Basic Factors	Bus.Vol.1. Apt.Vol.2.	Bus.Vol.2. Apartment Vol.3,4,5.	Bus.Vol. 3,4,5.	Basic Factors	Bus.Vol.1. Apt.Vol.2.	Bus.Vol.2. Apartment Vol.3,4,5.	Bus.Vol. 3,4,5.
Ft.				Ft.			
1 .083	.017	.021	.025	26 .734	.147	.184	.220
2 .131	.026	.033	.039	27 .751	.150	.188	.225
3 .174	.035	.044	.052	28 .766	.153	.192	.230
4 .211	.042	.053	.063	29 .780	.156	.195	.234
5 .249	.050	.062	.075	30 .794	.159	.199	.238
6 .280	.056	.070	.084	31 .809	.162	.202	.243
7 .314	.063	.079	.094	32 .823	.165	.206	.247
8 .343	.069	.086	.103	33 .837	.167	.209	.251
9 .371	.074	.093	.111	34 .849	.170	.212	.255
10 .400	.080	.100	.120	35 .860	.172	.215	.258
11 .426	.085	.107	.128	36 .871	.174	.218	.261
12 .451	.090	.113	.135	37 .883	.177	.221	.265
13 .477	.095	.119	.143	38 .894	.179	.224	.268
14 .509	.102	.127	.153	39 .906	.181	.227	.272
15 .526	.105	.132	.158	40 .914	.183	.229	.274
16 .549	.110	.137	.165	41 .926	.185	.232	.278
17 .569	.114	.142	.171	42 .934	.187	.234	.280
18 .591	.118	.148	.177	43 .943	.189	.236	.283
19 .611	.122	.153	.183	44 .951	.190	.238	.285
20 .631	.126	.158	.189	45 .960	.192	.240	.288
21 .649	.130	.162	.195	46 .969	.194	.242	.291
22 .669	.134	.167	.201	47 .977	.195	.244	.293
23 .686	.137	.172	.206	48 .986	.197	.247	.296
24 .703	.141	.176	.211	49 .994	.199	.249	.298
25 .720	.144	.180	.216	50 1.000	.200	.250	.300

Cook County Assessor's Rules

REAL ESTATE ASSESSMENT MANUAL

TABLE I

Depth Chart

Residential, Apartment and Business District Depths Up to 125 Feet

Ft.	Residential, Apartment and High Grade Business	Ordinary Business	Ft.	Residential, Apartment and High Grade Business	Ordinary Business	Ft.	Residential, Apartment and High Grade Business	Ordinary Business
1	.109	.109	43	.455	.455	85	.756	.824
2	.118	.118	44	.462	.462	86	.762	.829
3	.126	.126	45	.470	.470	87	.769	.834
4	.135	.135	46	.478	.480	88	.775	.839
5	.144	.144	47	.485	.491	89	.782	.844
6	.152	.152	48	.493	.503	90	.788	.848
7	.161	.161	49	.500	.515	91	.795	.853
8	.170	.170	50	.508	.528	92	.801	.858
9	.178	.178	51	.515	.541	93	.808	.862
10	.187	.187	52	.523	.555	94	.814	.867
11	.195	.195	53	.530	.570	95	.820	.872
12	.204	.204	54	.538	.585	96	.827	.876
13	.212	.212	55	.545	.600	97	.833	.881
14	.221	.221	56	.553	.615	98	.839	.885
15	.229	.229	57	.560	.630	99	.846	.890
16	.238	.238	58	.567	.645	100	.852	.894
17	.246	.246	59	.575	.660	101	.858	.899
18	.254	.254	60	.582	.674	102	.864	.903
19	.263	.263	61	.589	.686	103	.871	.908
20	.271	.271	62	.596	.697	104	.877	.912
21	.279	.279	63	.604	.706	105	.883	.916
22	.287	.287	64	.611	.714	106	.889	.921
23	.296	.296	65	.618	.721	107	.895	.925
24	.304	.304	66	.625	.727	108	.901	.929
25	.312	.312	67	.632	.732	109	.907	.934
26	.320	.320	68	.639	.737	110	.913	.938
27	.328	.328	69	.646	.743	111	.919	.942
28	.336	.336	70	.653	.748	112	.925	.946
29	.344	.344	71	.660	.754	113	.931	.951
30	.352	.352	72	.667	.759	114	.937	.955
31	.361	.361	73	.674	.764	115	.943	.959
32	.368	.368	74	.681	.769	116	.949	.963
33	.376	.376	75	.688	.774	117	.954	.967
34	.384	.384	76	.695	.780	118	.960	.971
35	.392	.392	77	.702	.785	119	.966	.976
36	.400	.400	78	.709	.790	120	.972	.980
37	.408	.408	79	.715	.795	121	.977	.984
38	.416	.416	80	.722	.800	122	.983	.988
39	.424	.424	81	.729	.805	123	.989	.992
40	.432	.432	82	.736	.810	124	.994	.996
41	.439	.439	83	.742	.815	125	1.000	1.000
42	.446	.446	84	.749	.820			

Mortgage Loan Correspondent
The Life Insurance Company of Virginia
BESTER P. PRICE COMPANY
120 So La Salle Street CENtral 6365
Prompt attention to brokers' submissions

REAL ESTATE ASSESSMENT MANUAL

TABLE II

Depth Chart

Residential, Apartment and Business District Depths Over 125 Feet

Ft.	Res. and Vol. I Apt.	Apt. and High Grade Bus.	Ordinary Bus.	Ft.	Res. and Vol. I Apt.	Apt. and High Grade Bus.	Ordinary Bus.
126	1.002	1.004	1.002	164	1.058	1.145	1.087
127	1.003	1.008	1.005	165	1.060	1.149	1.089
128	1.005	1.012	1.007	166	1.061	1.152	1.091
129	1.006	1.016	1.010	167	1.062	1.156	1.094
130	1.008	1.020	1.012	168	1.064	1.159	1.095
131	1.010	1.024	1.014	169	1.065	1.163	1.098
132	1.011	1.028	1.017	170	1.066	1.166	1.100
133	1.012	1.031	1.018	171	1.068	1.169	1.101
134	1.014	1.035	1.021	172	1.069	1.173	1.104
135	1.016	1.039	1.023	173	1.070	1.176	1.106
136	1.017	1.043	1.026	174	1.072	1.180	1.108
137	1.019	1.047	1.028	175	1.073	1.183	1.110
138	1.020	1.051	1.031	176	1.074	1.186	1.112
139	1.022	1.054	1.032	177	1.076	1.190	1.114
140	1.023	1.058	1.035	178	1.077	1.193	1.116
141	1.025	1.062	1.037	179	1.079	1.197	1.118
142	1.026	1.066	1.040	180	1.080	1.200	1.120
143	1.028	1.069	1.041	182	1.082	1.206	1.124
144	1.029	1.072	1.044	184	1.085	1.213	1.128
145	1.031	1.077	1.046	186	1.088	1.220	1.132
146	1.032	1.081	1.049	188	1.090	1.226	1.136
147	1.034	1.084	1.050	190	1.093	1.233	1.140
148	1.035	1.088	1.053	192	1.096	1.239	1.143
149	1.037	1.092	1.055	194	1.098	1.246	1.148
150	1.038	1.095	1.057	196	1.101	1.252	1.151
151	1.040	1.099	1.059	198	1.103	1.258	1.155
152	1.041	1.103	1.062	200	1.106	1.265	1.159
153	1.042	1.106	1.064	210	1.118	1.296	1.178
154	1.044	1.110	1.066	220	1.131	1.327	1.196
155	1.045	1.113	1.068	230	1.142	1.356	1.214
156	1.047	1.117	1.070	240	1.154	1.385	1.231
157	1.048	1.121	1.073	250	1.166	1.414	1.248
158	1.050	1.124	1.074	300	1.220	1.549	1.329
159	1.051	1.128	1.077	350	1.269	1.673	1.404
160	1.052	1.131	1.079	400	1.316	1.789	1.473
161	1.054	1.135	1.081	500	1.400	2.000	1.600
162	1.055	1.138	1.083	600	1.476	2.191	1.715
163	1.057	1.142	1.085				

Mortgage Loan Correspondent
The Life Insurance Company of Virginia
BESTER P. PRICE COMPANY
120 So La Salle Street CENtral 6365
Prompt attention to brokers' submissions

Central Business District Depth Factor and Corner Tables 100 Foot Depth

Ft.	Depth Factor	Corner Factor	Ft.	Depth Factor	Corner Factor	Ft.	Depth Factor	Ft.	Depth Factor
1	.1109	.0436	51	.6089	.5284	101	1.0069	151	1.3050
2	.1219	.0695	52	.6179	.5320	102	1.0139	152	1.3099
3	.1329	.0913	53	.6268	.5353	103	1.0208	153	1.3148
4	.1436	.1114	54	.6356	.5384	104	1.0276	154	1.3196
5	.1545	.1301	55	.6445	.5416	105	1.0345	155	1.3245
6	.1652	.1477	56	.6532	.5447	106	1.0412	156	1.3292
7	.1760	.1642	57	.6620	.5476	107	1.0480	157	1.3340
8	.1867	.1801	58	.6707	.5505	108	1.0547	158	1.3387
9	.1973	.1953	59	.6793	.5531	109	1.0613	159	1.3433
10	.2030	.2099	60	.6880	.5557	110	1.0680	160	1.3480
11	.2185	.2240	61	.6965	.5582	111	1.0745	161	1.3525
12	.2291	.2376	62	.7051	.5605	112	1.0811	162	1.3571
13	.2396	.2507	63	.7136	.5629	113	1.0876	163	1.3616
14	.2500	.2673	64	.7220	.5651	114	1.0940	164	1.3660
15	.2605	.2755	65	.7305	.5673	115	1.1005	165	1.3705
16	.2708	.2872	66	.7388	.5693	116	1.1068	166	1.3748
17	.2812	.2987	67	.7472	.5711	117	1.1132	167	1.3792
18	.2915	.3097	68	.7555	.5729	118	1.1195	168	1.3835
19	.3017	.3204	69	.7637	.5747	119	1.1257	169	1.3877
20	.3120	.3308	70	.7720	.5763	120	1.1320	170	1.3920
21	.3221	.3409	71	.7801	.5780	121	1.1381	171	1.3961
22	.3323	.3506	72	.7883	.5795	122	1.1443	172	1.4003
23	.3424	.3600	73	.7964	.5810	123	1.1504	173	1.4044
24	.3524	.3690	74	.8044	.5824	124	1.1564	174	1.4084
25	.3625	.3777	75	.8125	.5837	125	1.1625	175	1.4125
26	.3724	.3861	76	.8204	.5849	126	1.1684	176	1.4164
27	.3824	.3944	77	.8284	.5861	127	1.1744	177	1.4204
28	.3923	.4024	78	.8363	.5871	128	1.1803	178	1.4243
29	.4021	.4100	79	.8441	.5882	129	1.1861	179	1.4281
30	.4120	.4175	80	.8520	.5892	130	1.1920	180	1.4320
31	.4217	.4248	81	.8597	.5903	131	1.1977	182	1.4395
32	.4315	.4319	82	.8675	.5912	132	1.2035	184	1.4468
33	.4413	.4387	83	.8752	.5922	133	1.2092	186	1.4540
34	.4508	.4453	84	.8828	.5930	134	1.2148	188	1.4611
35	.4605	.4517	85	.8905	.5938	135	1.2205	190	1.4680
36	.4700	.4578	86	.8980	.5945	136	1.2260	192	1.4747
37	.4796	.4676	87	.9056	.5952	137	1.2316	194	1.4812
38	.4891	.4693	88	.9131	.5958	138	1.2371	196	1.4876
39	.4985	.4749	89	.9205	.5963	139	1.2425	198	1.4939
40	.5080	.4803	90	.9280	.5968	140	1.2480	200	1.5000
41	.5173	.4855	91	.9353	.5972	141	1.2533	210	1.5280
42	.5267	.4906	92	.9427	.5976	142	1.2587	220	1.5520
43	.5360	.4954	93	.9500	.5979	143	1.2640	230	1.5720
44	.5452	.5001	94	.9572	.5983	144	1.2692	240	1.5920
45	.5545	.5046	95	.9645	.5985	145	1.2745	250	1.6120
46	.5636	.5089	96	.9716	.5988	146	1.2796	300	1.7120
47	.5728	.5132	97	.9788	.5990	147	1.2848	350	1.8120
48	.5819	.5172	98	.9859	.5992	148	1.2899	400	1.9120
49	.5909	.5210	99	.9929	.5995	149	1.2949	500	2.1180
50	.6000	.5248	100	1.0000	.6000	150	1.3000	600	2.3120

REAL ESTATE ASSESSMENT MANUAL

EXAMPLES

The following are examples of computations of lots of various shapes and sizes, describing the rules applicable. To determine the value of a lot multiply the unit value by the factor to obtain the front foot value and then multiply the front foot value by the lot frontage.

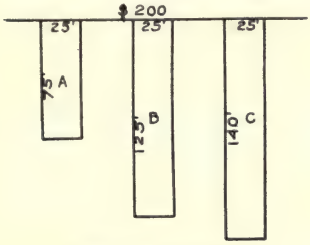

Apartment Vol. 2

RULE No. 1

Rectangular Lots. Use the actual street frontage and the actual depth and compute the value of the lot.

	Front x Depth	Unit Value	Depth Factor	Front Foot Value	Valuation
Lot "A"	25 x 75	$200.00	.688	$138.00	$3,450.00
Lot "B"	25 x 125	200.00	1.000	200.00	5,000.00
Lot "C"	25 x 140	200.00	1.058	212.00	5,300.00

RULE No. 2

Parallel Lots. Determine mid-point on the rear line and draw through it a line perpendicular to the sides. Work as an angle lot.

	Front x Depth	Unit Value	Depth Factor	Front Foot Value	Valuation
Res. and Apt.	85 x 125	$200.00	1.000	$200.00	$17,000.00
Business	92.5 x 125	200.00	1.000	200.00	18,500.00

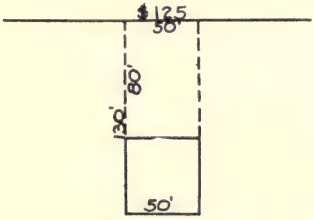

Business

RULE No. 3

Back Lots. Use as the depth factor the difference between the depth factors for the greatest and least distance from the street.

Front x Depth	Unit Value	Depth Factor	Front Foot Value	Valuation
50 x (130 - 80)	$125.00	.212	$27.00	$1,350.00

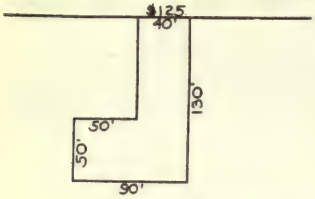

Business

Rule No. 4

L-Shaped Lots. Add the values of a rectangular lot and back lot as shown.

Front x Depth	Unit Value	Depth Factor	Front Foot Value	Valuation
40 x 130	$125.00	1.012	$127.00	$5,080.00
50 x (130 - 80)	125.00	.212	27.00	1,350.00
				$6,430.00

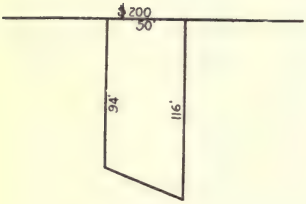

Residence

RULE No. 5

Parallel Sides. Where the sides of a lot are parallel and perpendicular to the street, use the actual street frontage and the average length of the two sides as depth.

Front x Depth	Unit Value	Depth Factor	Front Foot Value	Valuation
50 x 105 (94/116)	$200.00	.883	$177.00	$8,850.00

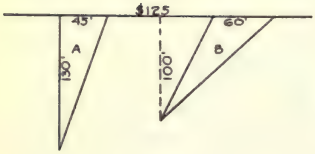

Business

RULE No. 6

Triangles With Base on Street. Use one-half of actual frontage and the perpendicular depth from the street.

	Front x Depth	Unit Value	Depth Factor	Front Foot Value	Valuation
Lot "A"	22.5 (45/2) x 130	$125.00	1.012	$127.00	$2,858.00
Lot "B"	30 (60/2) x 100 Pd.	125.00	.894	112.00	3,360.00

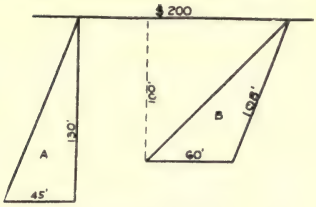

Apartment Vol. 2

RULE No. 7

Triangles With Apex on Street. Use one-fourth of the base and the perpendicular depth from the street.

	Front x Depth	Unit Value	Depth Factor	Front Foot Value	Valuation
Lot "A"	11.25 (45/4) x 130	$200.00	1.020	$204.00	$2,295.00
Lot "B"	15 (60/4) x 100 Pd.	200.00	.852	170.00	2,550.00

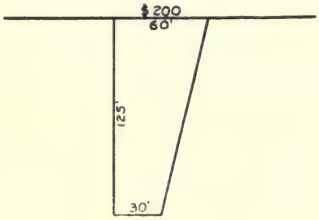

RULE No. 8

Parallel Front and Rear (Wide Front). For the frontage take the average of the front and rear widths. Use the perpendieular depth.

Front x Depth	Unit Value	Depth Factor	Front Foot Value	Valuation
45 (60/30) x 125	$200.00	1.00	$200.00	$9,000.00

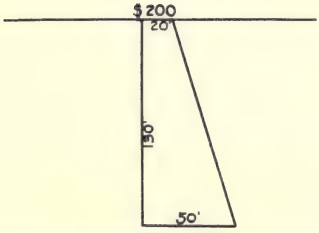

Apartment Vol. 2

RULE No. 9

Parallel Front and Rear (Narrow Front). Increase the frontage by one-fourth the difference between the front and rear widths. Use the perpendicular depth.

Front x Depth	Unit Value	Depth Factor	Front Foot Value	Valuation
27.5 (20/50) x 130	$200.00	1.020	$204.00	$5,610.00

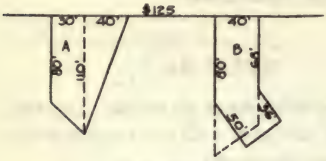

Business

RULE No. 10

Irregular Lots. Reduce to lots with parallel sides or triangles.

	Front x Depth	Unit Value	Depth Factor	Front Foot Value	Valuation
Lot "A"	30 x 95 (80/110)	$125.00	.872	$109.00	$3.270.00
	20 (40/2) x 110	125.00	.938	117.00	2,340.00
					$5,610.00
Lot "B"	40 x 117 (130/104)	$125.00	.967	$121.00	$4,840.00

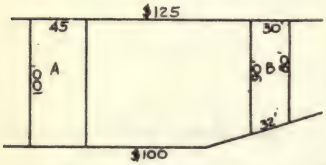

Business

RULE No. 11

Through Lots One Hundred and Twenty-five Feet Deep and Less. Compute as lot fronting on the high value street. Add an amount equal to ten per cent of the rear street value times the actual frontage on the low value street.

	Front x Depth	Unit Value	Depth Factor	Front Foot Value	Valuation
Lot "A"	45 x 100	$125.00	.894	$112.00	$5,040.00
	45 R.S.	100.00	.10	10.00	450.00
					$5,490.00
Lot "B"	30 x 85 (90/80)	$125.00	.824	$103.00	$3,090.00
	32 R.S.	100.00	.10	10.00	320.00
					$3,410.00

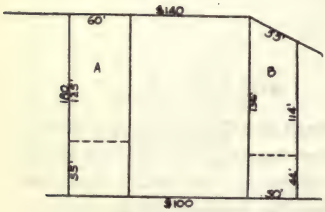

Business

RULE No. 12

Through Lots One Hundred and Twenty-five to Two Hundred and Fifty Feet Deep. Compute as a lot one hundred and twenty-five feet deep from the high value street and the remainder as a lot fronting on the low value street.

	Front x Depth	Unit Value	Depth Factor	Front Foot Value	Valuation
Lot "A"	60 x 125	$140.00	1.000	$140.00	$8,400.00
	60 x 55	100.00	.600	60.00	3,600.00
					$12,000.00
Lot "B"	52.5 (55/50) x 125	$140.00	1.000	$140.00	$7,350.00
	50 x 44	100.00	.462	46.00	2,300.00
					$ 9,650.00

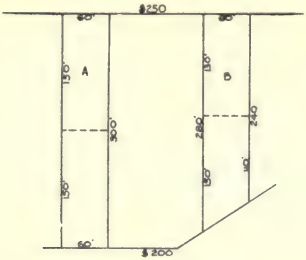

Apartment Vol. 2

RULE No. 13

Through Lots More Than Two Hundred and Fifty Feet Deep. Compute as a lot on the low value street to one-half the depth of the lot. Compute the remaining half of the lot off the high value street.

	Front x Depth	Unit Value	Depth Factor	Front Foot Value	Valuation
Lot "A"	60 x 150	$200.00	1.095	$219.00	$13,140.00
	60 x 150	250.00	1.095	274.00	16,440.00
					$29,580.00
Lot "B"	60 x 130	$200.00	1.020	$204.00	$12,240.00
	60 x 130	250.00	1.020	255.00	15,300.00
					$27,540.00

Business

RULE No. 14

Irregular Through Lots. Reduce to lots with parallel sides and triangles and compute as through lot.

	Front x Depth	Unit Value	Depth Factor	Front Foot Value	Valuation
Lot "A"	25 x 92 (100/84)	$140.00	.858	$120.00	$3,000.00
	25 R.S.	100.00	.10	10.00	250.00
					$3,250.00
Lot "B"	30 x 50 (60/40)	$140.00	.528	$ 74.00	$2,220.00
	36 R.S.	100.00	.10	10.00	360.00
					$2,580.00

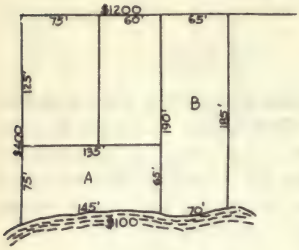

Apartment—Vol. 3

RULE No. 15

Lake Front Lots. To determine the added value of a lake front lot take the lake unit times the frontage of the lot on the lake. Where the lake frontage exceeds the perpendicular distance between the sides of the lot average the two.

	Front x Depth	Unit Value	Depth Factor	Corner Factor	Front Foot Value	Valuation
Lot "A"	70 x 135	$400.00	1.039	.....	$416.00	$ 29,120.00
	140 L. F.	100.00	....	.....	100.00	14,000.00
						$ 43,120.00
Lot "B"	65 x 188	$1,200.00	1.226	.....	$1,471.00	$ 95,615.00
	67.5 L. F.	100.00	....	.....	100.00	6,750.00
						$102,365.00

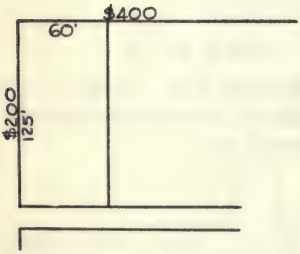

Vol. 2

RULE No. 16

Business Corner. Compute as an inside lot on the high value street to the full depth and add corner influence. Corner influence is determined by taking 20% of the high value unit in Volume 1 zoning; 25% in Volume 2 and 30% in Volumes 3, 4 and 5, times the high value frontage up to 50 feet. Where the high value unit is $150.00 or over, the frontage is always 50 feet and all lots within 50 feet of the corner receive corner influence. Apply depth factors according to the depth of the lot.

Front x Depth	Unit Value	Depth Factor	Corner Factor	Front Foot Value	Valuation
60 x 125	$400.00	1.000	.....	$400.00	$24,000.00
50 x 125 C. I.	400.00	1.000	.25	100.00	5,000.00
					$29,000.00

REAL ESTATE ASSESSMENT MANUAL

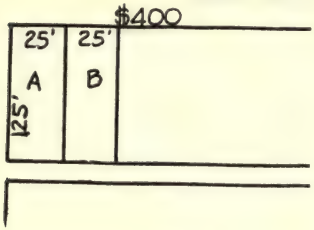

RULE No. 17

Business Lot Within Fifty Feet of Corner. High Value Unit $150.00 or Over. Compute as an inside lot and apportion corner influence according to distributing factors.

Vol. 3

	Front x Depth	Unit Value	Depth Factor	Corner Factor	Front Foot Value	Valuation
Lot "A"	25 x 125	$400.00	1.00	.....	$400.00	$10,000.00
	50 x 125 C. I.	400.00	1.00	.216	86.00	4,300.00
						$14,300.00
Lot "B"	25 x 125	$400.00	1.00	.....	$400.00	$10,000.00
	50 x 125 C. I.	400.00	1.00	.084	34.00	1,700.00
						$11,700.00



RULE No. 18

Business Corner With Long Frontage on High Value Street. Compute as an inside lot on the high value street and add corner influence.

Vol. 3

Front x Depth	Unit Value	Depth Factor	Corner Factor	Front Foot Value	Valuation
125 x 50	$400.00	.528	.....	$211.00	$26,375.00
50 x 50 C. I.	400.00	.528	.30	63.00	3,150.00
					$29,525.00

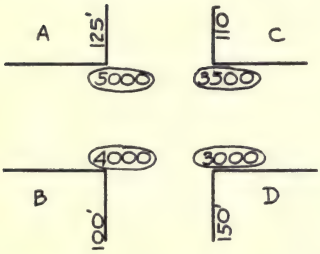

RULE No. 19

Commercial Corners. On a number of business corners, called commercial corners, where the regular corner influence rules do not apply special corner values are placed. These corner values indicate the unit foot value of the corner, generally fifty feet, including corner influence.

	Front x Depth	Unit Value	Depth Factor	Front Foot Value	Valuation
Corner "A"	50 x 125	$5,000.00	1.00	$5,000.00	$250,000.00
Corner "B"	50 x 100	4,000.00	.852	3,408.00	170,400.00
Corner "C"	50 x 110	3,500.00	.913	3,196.00	159,800.00
Corner "D"	50 x 150	3,000.00	1.095	3,285.00	164,250.00

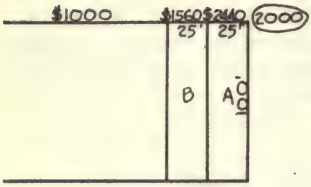

RULE No. 20

Commercial Corner Less Than Fifty Feet. To distribute corner value take the difference between the circle and the inside unit times fifty feet. Apply distributing factors according to size of holdings and divide by size of holdings. Add resulting figures to the inside unit to determine the corner units.

Ex. **Lot "A"**

1,000 (2,000 - 1,000) × 50 50,000
50,000 × .72 ÷ 25 1,440
1,440 + 1,000 2,440

Lot "B"

1,000 (2,000 - 1,000) × 50 50,000
50,000 × .28 ÷ 25 560
560 + 1,000 1,560

	Front x Depth	Unit Value	Depth Factor	Front Foot Value	Valuation
Lot "A"	25 x 100	$2,440.00	.852	$2,079.00	$51,975.00
Lot "B"	25 x 100	1,560.00	.852	1,329.00	33,225.00

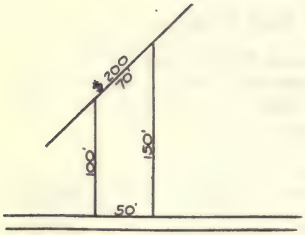

RULE No. 21

Business Angle Lots With Sides Parallel. Where the sides are parallel, but not at right angles to the street take the average of the front width and the perpendicular width between the two sides as frontage. Use the average of the two sides as the depth.

Front x Depth	Unit Value	Depth Factor	Front Foot Value	Valuation
60 x 125	$200.00	1.00	$200.00	$12,000.00

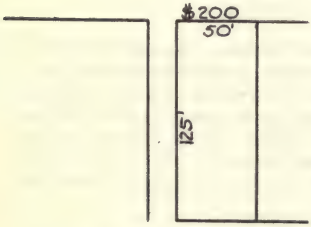

RULE No. 22

Alleys—Business and Volumes 2, 3, 4 and 5 Apartment. Unit $150.00 or over. The value added by a side alley is determined by taking 5% of the high value unit times the frontage on the street up to 50 feet and applying the depth factor according to the depth of the lot.

Front x Depth	Unit Value	Depth Factor	Alley Factor	Front Foot Value	Valuation
50 x 125	$200.00	1.00	.....	$200.00	$10,000.00
50 x 125 S. A.	200.00	1.00	.05	10.00	500.00
					$10,500.00

RULE No. 23

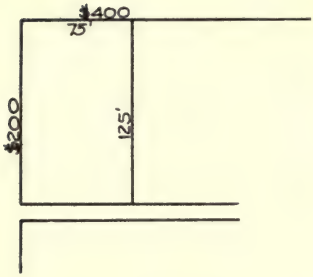

Vol. 2

Apartment Corner. Compute as an inside lot on high value street to full depth and add corner influence. Corner influence is determined by taking 10% of the high value unit in Volume 1 zoning; 20% in Volume 2 and 25% in Volumes 3, 4 and 5, times the high value frontage up to 50 feet. Where the high value unit is $150.00, or over, the frontage is always 50 feet and all lots within 50 feet of the corner receive corner influence. Apply depth factors according to the depth of the lot.

Front x Depth	Unit Value	Depth Factor	Corner Factor	Front Foot Value	Valuation
75 x 125	$400.00	1.000	.....	$400.00	$30,000.00
50 x 125 C. I.	400.00	1.000	.20	80.00	4,000.00
					$34,000.00

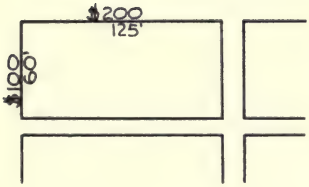

Vol. 2

RULE No. 24

Apartment Corner. Long Frontage on High Value Street. Switch the units and work as an inside lot on the narrow frontage. Add corner influence.

Front x Depth	Unit Value	Depth Factor	Corner Factor	Front Foot Value	Valuation
60 x 125	$200.00	1.00	.....	$200.00	$12,000.00
50 x 125 C. I.	200.00	1.00	.20	40.00	2,000.00
					$14,000.00

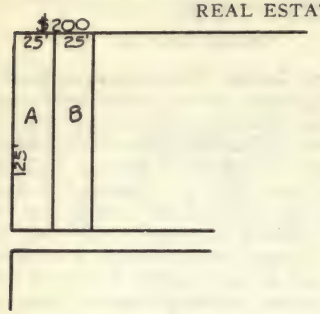

RULE No. 25

Apartment Lot Within Fifty Feet of Corner. High Value Unit $150.00 or Over. Compute as an inside lot and apportion corner influence according to distributing factors.

Vol. 3

	Front x Depth	Unit Value	Depth Factor	Corner Factor	Front Foot Value	Valuation
Lot "A"	25 x 125	$200.00	1.00	.....	$200.00	$5,000.00
	50 x 125 C. I.	200.00	1.00	.180	36.00	1,800.00
						$6,800.00
Lot "B"	25 x 125	$200.00	1.00	.....	$200.00	$5,000.00
	50 x 125 C. I.	200.00	1.00	.070	14.00	700.00
						$5,700.00

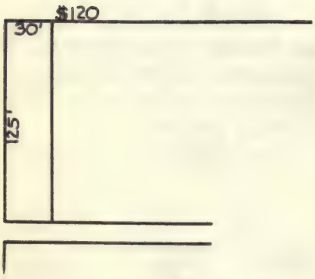

RULE No. 26

Residential Corner. Compute as an inside lot on the narrow frontage to full depth and add corner influence. Corner influence is determined by taking 10% of the high value unit times the narrow frontage up to 50 feet and applying the depth factors according to the depth of the lot. No corner influence accrues to a second lot.

Front x Depth	Unit Value	Depth Factor	Corner Factor	Front Foot Value	Valuation
30 x 125	$120.00	1.000	.....	$120.00	$3,600.00
30 x 125 C. I.	120.00	1.000	.10	12.00	360.00
					$3,960.00

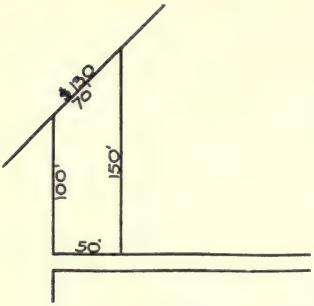

RULE No. 27

Residential and Apartment Angle Lots With Sides Parallel. When the sides are parallel, but not at right angles to the street, take the perpendicular between the two sides as the frontage. Use the average of the two sides as the depth.

Front x Depth	Unit Value	Depth Factor	Front Foot Value	Valuation
50 x 125	$130.00	1.00	$130.00	$6,500.00

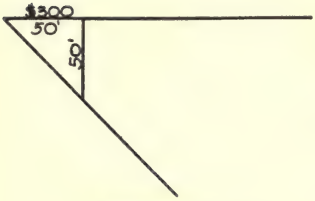

RULE No. 28

Triangular Corner. Work as an inside triangular lot on the high value street and add corner influence.

Business—Vol. 2

Front x Depth	Unit Value	Depth Factor	Corner Factor	Front Foot Value	Valuation
25 x 50	$300.00	.528	.....	$158.00	$3,950.00
50 x 50 C. I.	300.00	.528	.180	28.00	1,400.00
					$5,350.00

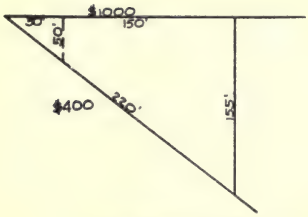

RULE No. 29

Triangular Corner With Frontage of Over Fifty Feet on High Value Street. Cut off fifty feet on the high value street and work as a triangular corner. Work the remainder as an inside lot.

Business—Vol. 2

Front x Depth	Unit Value	Depth Factor	Corner Factor	Front Foot Value	Valuation
25 x 50	$1,000.00	.508	.....	$508.00	$12,700.00
100 x 103	1,000.00	.871	.....	871.00	87,100.00
150 R. S.	400.00	.10	.....	40.00	6,000.00
50 x 50 C. I.	1,000.00	.508	.180	91.00	4,550.00
					$110,350.00

REAL ESTATE ASSESSMENT MANUAL

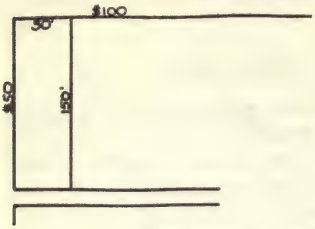

RULE No. 30

Corner With High Value Unit $100.00 or Less. Work as an inside lot to full depth on high value street. Corner influence is determined by taking 10% of the high value unit times the high value frontage up to fifty feet and applying the depth factors according to the depth of the lot.

Business

Front x Depth	Unit Value	Depth Factor	Corner Factor	Front Foot Value	Valuation
50 x 150	$100.00	1.057	.....	$106.00	$5,300.00
50 x 150 C. I.	100.00	1.057	.10	11.00	550.00
					$5,850.00

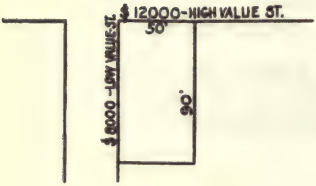

RULE No. 31

Central Business Corners. Lots Less Than One Hundred Feet Both Ways. Compute lot as inside lot on high value street, using depth factor. Compute lot on low value street, using corner factor. Sum equals valuation.

Front x Depth	Unit Value	Factor	Front Foot Value	Valuation
50 x 90	$12,000.00	.9280	$11,136.00	$556,800.00
90 x 50 C. I.	8,000.00	.5248	4,198.40	377,860.00
				$934,660.00

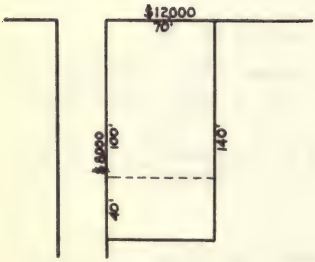

RULE No. 32

Central Business Corners. Narrow Frontage on High Value Street. Compute corner lot to depth of one hundred feet as in Rule No. 31. Compute rear portion of lot as inside lot on low value street. Sum equals valuation.

Front x Depth	Unit Value	Factor	Front Foot Value	Valuation
70 x 100	$12,000.00	1.00	$12,000.00	$840,000.00
100 x 70 C. I.	8,000.00	.5763	4,610.40	462,040.00
40 x 70	8,000 00	.7720	6,176.00	247,040.00
				$1,548,080.00



RULE No. 33

Central Business Corners. Over One Hundred Feet on High Value Street. Compute as inside lot on high value street. Compute as lot on low value street to depth of one hundred feet using corner factor. Sum equals valuation.

Front x Depth	Unit Value	Factor	Front Foot Value	Valuation
140 x 70	$12,000.00	.7720	$9,264.00	$1,296,960.00
70 x 100 C. I.	8,000.00	.60	4,800.00	336,000.00
				$1,632,960.00

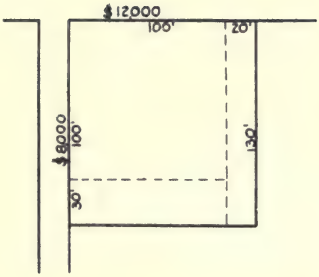

RULE No. 34

Central Business Corners. Over One Hundred Feet Both Ways. Compute corner 100′ x 100′ as corner lot. Compute balance of high value frontage to full depth of lot using high unit value. Compute balance of low value frontage to depth of one hundred feet using low unit value. Sum equals valuation.

Front x Depth	Unit Value	Factor	Front Foot Value	Valuation
100 x 100	$12,000.00	1.00	$12,000.00	$1,200,000.00
100 x 100 C. I.	8,000.00	.60	4,800.00	480,000.00
20 x 130	12,000.00	1.192	14,304.00	286,080.00
30 x 100	8,000.00	1.00	8,000.00	240,000.00
				$2,206,080.00

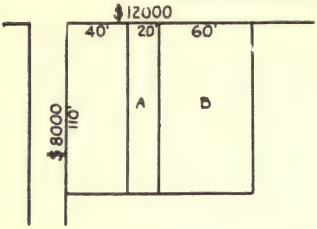

RULE No. 35

Central Business Corner Influence Lots. Compute as inside lot. Compute as back lot on low value street, using corner factors. Corner influence extends only one hundred feet. Sum equals valuation.

	Front x Depth	Unit Value	Factor	Front Foot Value	Valuation
Lot "A"	20 x 110	$12,000.00	1.0680	$12,816.00	$256,320.00
	100 x (60 - 40) C. I.	8,000.00	.0754	603.20	60,320.00
					$316,640.00
Lot "B"	60 x 110	$12,000.00	1.0680	$12,816.00	$768,960.00
	100 x (100 - 60) C. I.	8,000.00	.0443	354.40	35,440.00
					$804,400.00

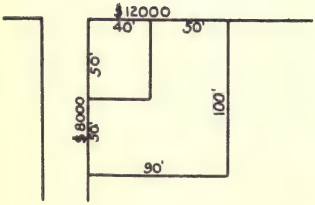

RULE No, 36

Central Business L-Shape Lots Within One Hundred Feet of Corner. Compute as L-shaped lot from high value street. Compute as L-shaped lot from low value street, using corner factors. Sum equals valuation.

Front x Depth	Unit Value	Factor	Front Foot Value	Valuation
50 x 100	$12,000.00	1.00	$12,000.00	$600,000.00
40 x (100 - 50)	12,000.00	.4000	4,800.00	192,000.00
50 x 90 C. I.	8,000.00	.5968	4,774.40	238,720.00
50 x (90 - 40) C. I.	8,000.00	.1165	932.00	46,600.00
				$1,077,320.00

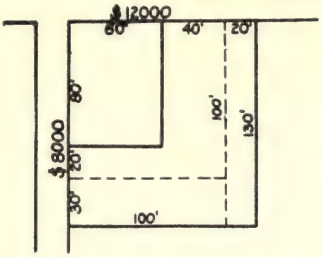

RULE No. 37

Central Business L-Shaped Lot a Portion of Which Is Within One Hundred Feet of Corner. Compute portion within one hundred feet of corner as Rule 36. Compute balance of high value frontage to entire depth of lot as inside lot. Compute balance of low value frontage to depth of one hundred feet as inside lot. Sum equals valuation.

Front x Depth	Unit Value	Factor	Front Foot Value	Valuation
40 x 100	$12,000.00	1.00	$12,000.00	$480,000.00
60 x (100 - 80)	12,000.00	.1480	1,776.00	106,560.00
20 x 100 C. I.	8,000.00	.60	4,800.00	96,000.00
80 x (100 - 60) C. I.	8,000.00	.0443	354.40	28,352.00
20 x 130	12,000.00	1.1920	14,304.00	286,080.00
30 x 100	8,000.00	1.00	8,000.00	240,000.00
				$1,236,990.00

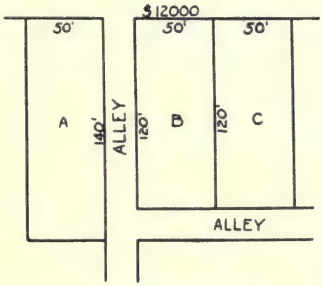

RULE No. 38

Alleys. In the central business district 5% of the unit times the total alley or court frontage is used. When a court is 30′ or more 10% is used.

	Front x Depth	Unit Value	Factor	Front Foot Value	Valuation
Lot "A"	50 x 140	$12,000.00	1.2480	$14,986.00	$748,800.00
	140 S. A.	12,000.00	.05	600.00	84,000.00
					$832,800.00
Lot "B"	50 x 120	$12,000.00	1.1320	$13,584.00	$679,200.00
	120 S. A.	12,000.00	.05	600.00	72,000.00
	50 R. A	12,000.00	.05	600.00	30,000.00
					$781,200.00
Lot "C"	50 x 120	$12,000.00	1.1320	$13,584.00	$679,200.00
	50 R. A.	12,000.00	.05	600.00	30,000.00
					$709,200.00

"Complete Insurance Service"

The facilities of this office anticipate the needs of the Agent or Broker in all forms of insurance.

BRUMMEL BROS.

Insurance Underwriters

Cook County Department Managers representing Strong Old Line Companies only

175 West Jackson Boulevard
CHICAGO, ILLINOIS

TELEPHONE WABASH 2056

CHICAGO WARD MAP

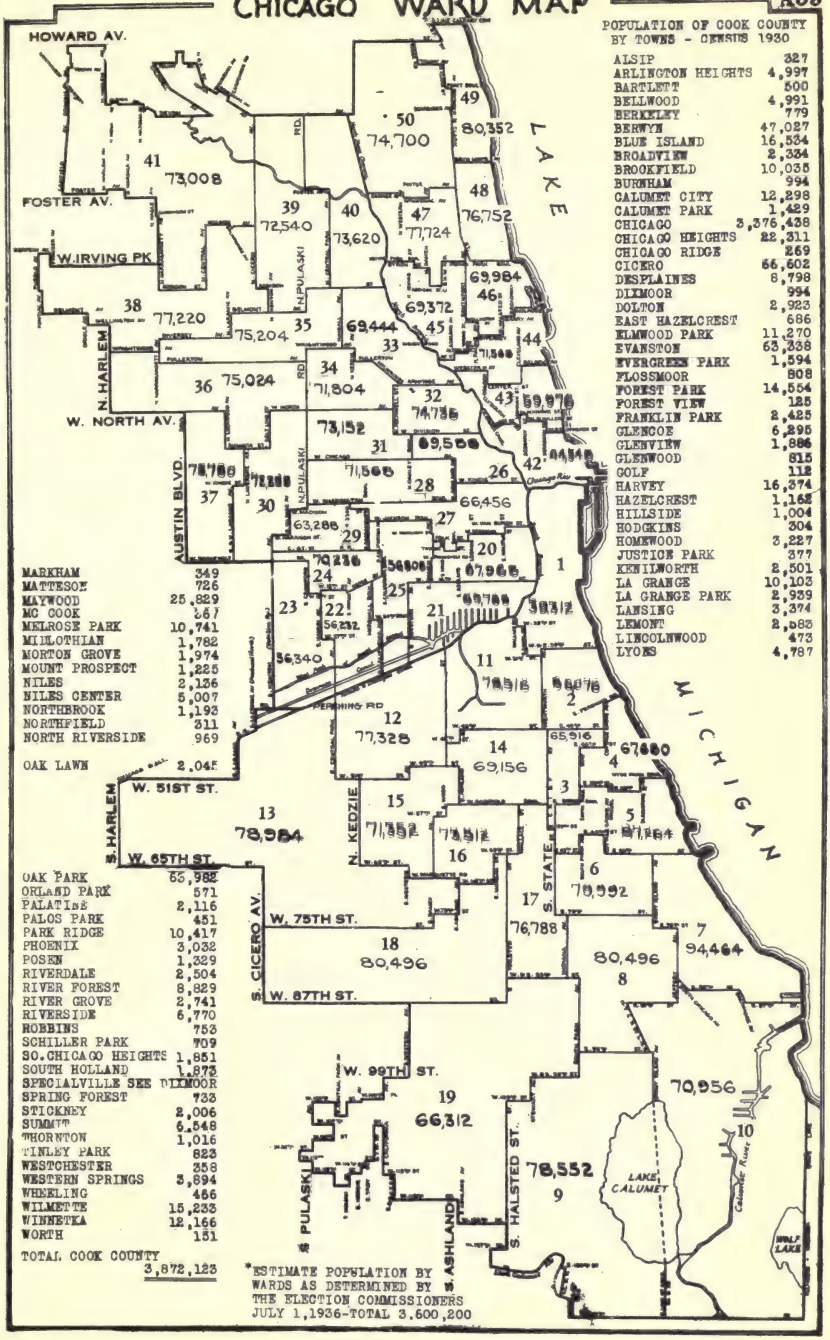

POPULATION OF COOK COUNTY BY TOWNS - CENSUS 1930

ALSIP	327
ARLINGTON HEIGHTS	4,997
BARTLETT	500
BELLWOOD	4,991
BERKELEY	779
BERWYN	47,027
BLUE ISLAND	16,534
BROADVIEW	2,334
BROOKFIELD	10,035
BURNHAM	994
CALUMET CITY	12,298
CALUMET PARK	1,429
CHICAGO	3,376,438
CHICAGO HEIGHTS	22,311
CHICAGO RIDGE	269
CICERO	66,602
DESPLAINES	8,798
DIXMOOR	994
DOLTON	2,923
EAST HAZELCREST	686
ELMWOOD PARK	11,270
EVANSTON	63,338
EVERGREEN PARK	1,594
FLOSSMOOR	808
FOREST PARK	14,554
FOREST VIEW	125
FRANKLIN PARK	2,425
GLENCOE	6,295
GLENVIEW	1,886
GLENWOOD	815
GOLF	112
HARVEY	16,374
HAZELCREST	1,165
HILLSIDE	1,004
HODGKINS	304
HOMEWOOD	3,227
JUSTICE PARK	377
KENILWORTH	2,501
LA GRANGE	10,103
LA GRANGE PARK	2,939
LANSING	3,374
LEMONT	2,883
LINCOLNWOOD	473
LYONS	4,787

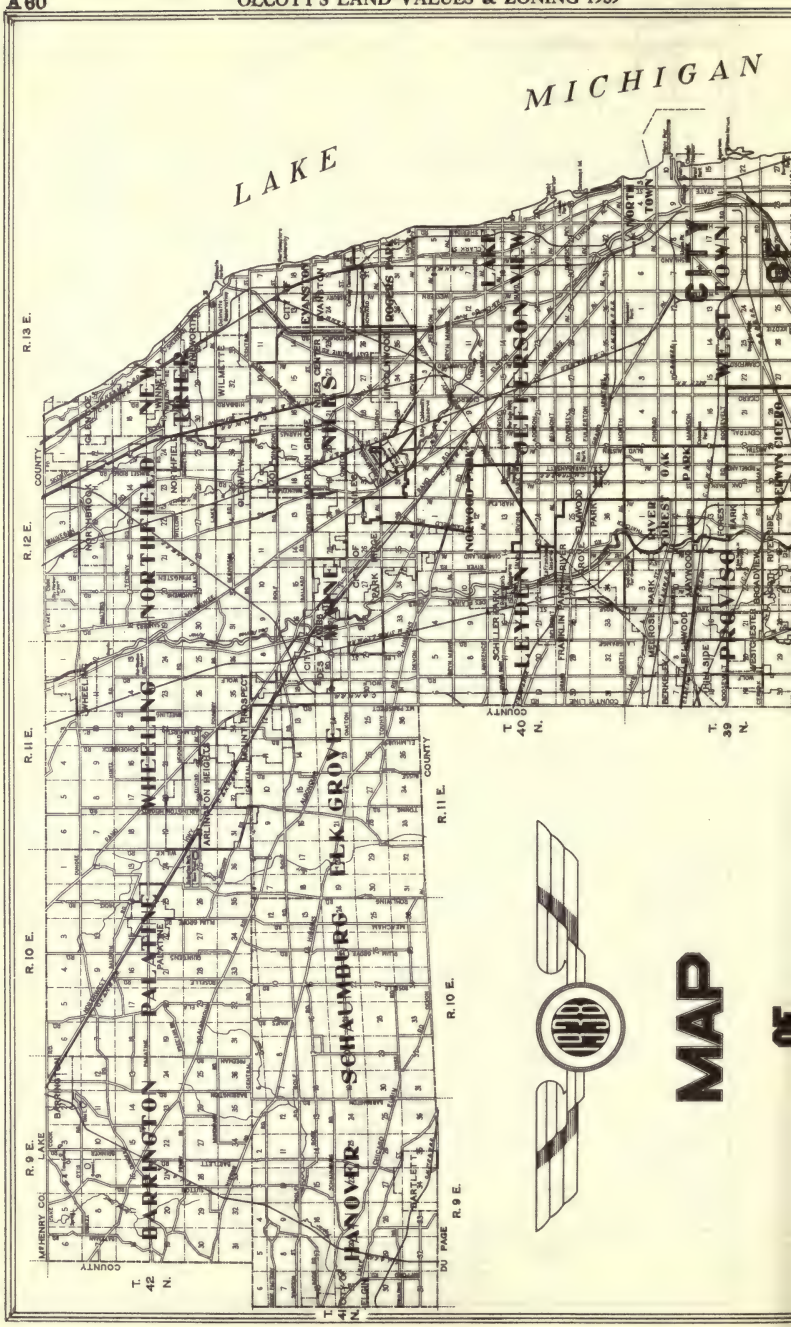
LAKE MICHIGAN
CITY OF WEST TOWN
LAKE VIEW
JEFFERSON
LEYDEN
PROVISO
RIVER FOREST
OAK PARK
NORTH TOWN
NORWOOD PARK
JANUS
NORTHFIELD
NEW TRIER
WHEELING
PALATINE
BARRINGTON
ELK GROVE
SCHAUMBURG
HANOVER
R. 13 E.
R. 12 E.
R. 11 E.
R. 10 E.
R. 9 E.
T. 40 N.
T. 39 N.
T. 42 N.
T. 41 N.
COUNTY
LAKE COUNTY
MCHENRY CO.
DU PAGE

MAP

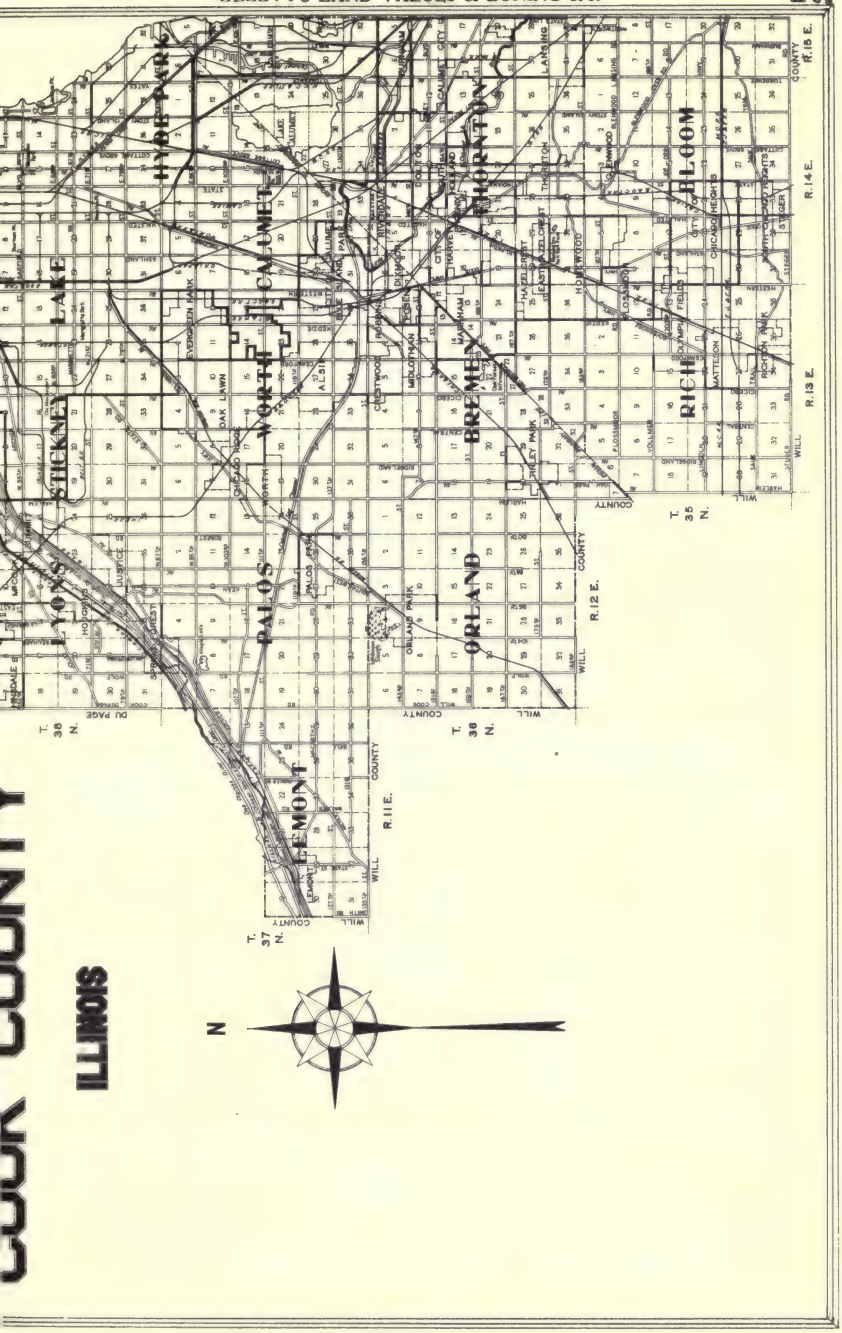
COOK COUNTY
ILLINOIS
N
T. 37 N.
T. 36 N.
T. 35 N.
R. 11 E.
R. 12 E.
R. 13 E.
R. 14 E.
R. 15 E.
LEMONT
LYONS
STICKNEY
LAKE
PALOS
NORTH
CALUMET
ORLAND
BREMEN
THORNTON
HYDE PARK
RICH
BLOOM
DU PAGE
COOK
WILL
COUNTY

ESTABLISHED 1872

NEWTON C. FARR,
Mem. Am. Inst. R. E. Appraisers.

RONALD J. CHINNOCK

FARR & COMPANY

REAL ESTATE

Advisors — Trustees — Agents

•

140 SOUTH DEARBORN STREET

Central 8534

ADVERTISE PRESTIGE

Let others
know of you
and your achievements

TRY

OLCOTT'S BLUE BOOK

Consult Our Advertisers

THEY HAVE

YEARS OF NEIGHBORHOOD

EXPERIENCE

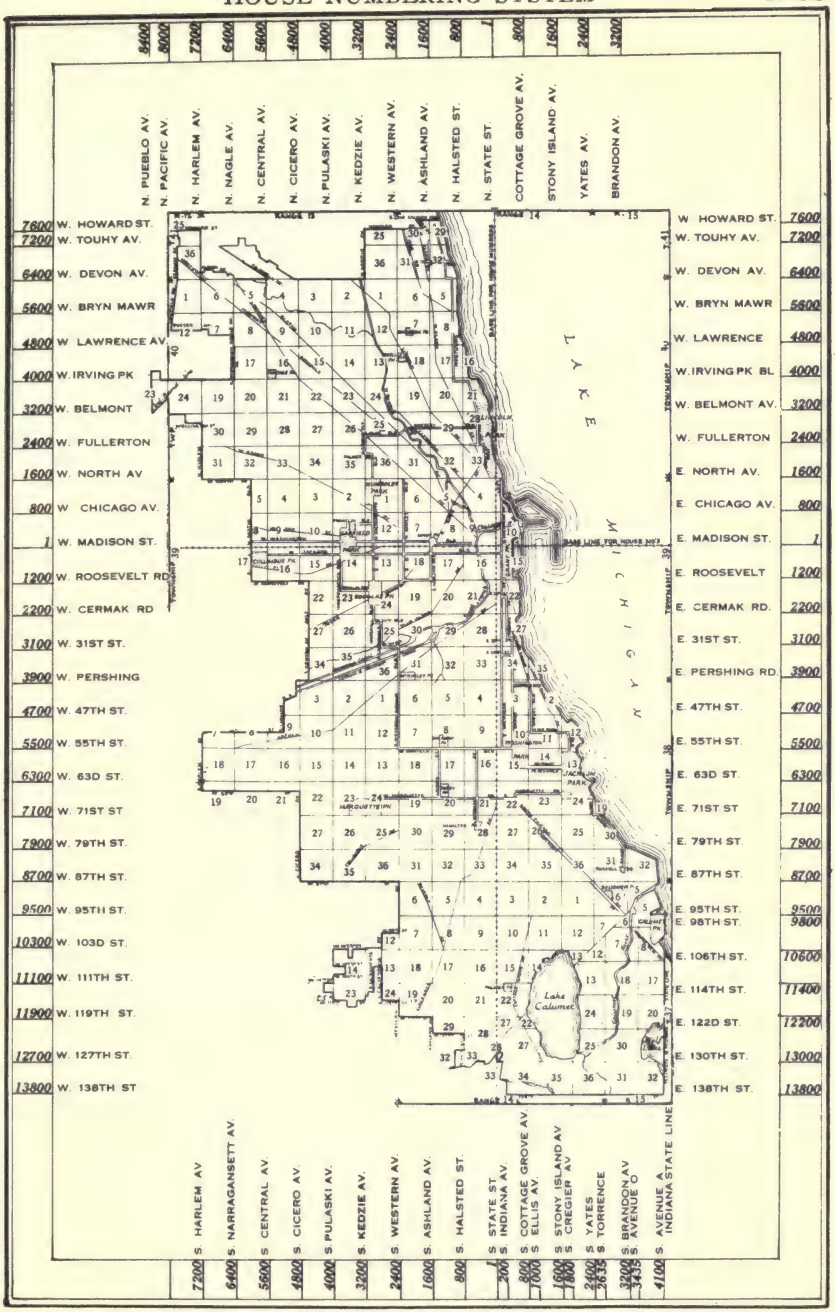
N. PUEBLO AV.
N. PACIFIC AV.
N. HARLEM AV.
N. NAGLE AV.
N. CENTRAL AV.
N. CICERO AV.
N. PULASKI AV.
N. KEDZIE AV.
N. WESTERN AV.
N. ASHLAND AV.
N. HALSTED ST.
N. STATE ST.
COTTAGE GROVE AV.
STONY ISLAND AV.
YATES AV.
BRANDON AV.
7600 W. HOWARD ST.
7200 W. TOUHY AV.
6400 W. DEVON AV.
5600 W. BRYN MAWR
4800 W LAWRENCE AV.
4000 W. IRVING PK
3200 W. BELMONT
2400 W. FULLERTON
1600 W. NORTH AV
800 W CHICAGO AV.
1 W. MADISON ST.
1200 W. ROOSEVELT RD.
2200 W. CERMAK RD
3100 W. 31ST ST.
3900 W. PERSHING
4700 W. 47TH ST.
5500 W. 55TH ST.
6300 W. 63D ST.
7100 W. 71ST ST
7900 W. 79TH ST.
8700 W. 87TH ST.
9500 W. 95TH ST.
10300 W. 103D ST.
11100 W. 111TH ST.
11900 W. 119TH ST.
12700 W. 127TH ST.
13800 W. 138TH ST
W HOWARD ST. 7600
W. TOUHY AV. 7200
W. DEVON AV. 6400
W. BRYN MAWR 5600
W. LAWRENCE 4800
W. IRVING PK BL. 4000
W. BELMONT AV. 3200
W. FULLERTON 2400
E. NORTH AV. 1600
E. CHICAGO AV. 800
E. MADISON ST. 1
E. ROOSEVELT 1200
E. CERMAK RD. 2200
E. 31ST ST. 3100
E. PERSHING RD. 3900
E. 47TH ST. 4700
E. 55TH ST. 5500
E. 63D ST. 6300
E. 71ST ST 7100
E. 79TH ST. 7900
E. 87TH ST. 8700
E. 95TH ST. 9500
E. 98TH ST. 9800
E. 106TH ST. 10600
E. 114TH ST. 11400
E. 122D ST. 12200
E. 130TH ST. 13000
E. 138TH ST. 13800
LAKE MICHIGAN
Lake Calumet
S. HARLEM AV
S. NARRAGANSETT AV.
S. CENTRAL AV.
S. CICERO AV.
S. PULASKI AV.
S. KEDZIE AV.
S. WESTERN AV.
S. ASHLAND AV.
S. HALSTED ST.
S. STATE ST
S. INDIANA AV.
S. COTTAGE GROVE AV
S. ELLIS AV.
S. STONY ISLAND AV
S. CREGIER AV.
S. YATES
S. TORRENCE
S. BRANDON AV
S. AVENUE O
S. AVENUE A
INDIANA STATE LINE

Randolph 3062

R. M. O'BRIEN & CO.

REAL ESTATE . . . LOANS . . . INSURANCE

111 W. Washington St. ● CHICAGO

"Complete Insurance Service"

The facilities of this office anticipates the needs of the Agent or Broker in all forms of insurance

BRUMMEL BROTHERS

Insurance Underwriters

Cook County Department Managers representing Strong Old Line Companies only

175 West Jackson Boulevard
CHICAGO, ILLINOIS

TELEPHONE WABASH 2056

Marginal Index

PROPERTY MANAGEMENT
REAL ESTATE SALES

ROYAL D. SMITH AND STANLEY W. SMITH
OPERATING AS
SHANKLIN & CO.
ESTABLISHED 1892

111 W. WASHINGTON ST. FRANKLIN 5034

R. P. MULVANEY & CO.
Real Estate
Management

100 WEST MONROE STREET
CHICAGO

CENTRAL 6944-5

RALPH J. SHERMAN, Inc.
: Realtor :
Property Management
::
40 North Dearborn Street
Rooms 711-712
CHICAGO
Telephone Central
0024

	TAB ON PAGE
HIGHLAND PK. *GLENCOE* *WINNETKA* *KENILWORTH* *WILMETTE*	
EVANSTON CENTRAL ST.	7H
EVANSTON DEMPSTER ST.	12
EVANSTON HOWARD AV.	17
TO DEVON AV.	26
FOSTER AV.	35
IRVING PK	44
DIVERSEY AV.	53
NORTH AV.	62
KINZIE ST.	72
ROOSEVELT RD.	82
26TH ST.	92
PERSHING RD.	103
51ST ST.	114
63D ST.	126
75TH ST.	139
87TH ST.	148
99TH ST.	159
111TH ST.	168
123D ST.	177
138TH ST.	185
FLOSSMOOR	

MARK LEVY REALTY COMPANY

22 WEST MONROE STREET

ALL PHONES: CENTRAL 0155

CHICAGO

COMMERCIAL PROPERTY SPECIALISTS

SALES — LOANS — LEASING

MANAGEMENT

EDWIN M. WOLFE, C. P. M.

AUTHORITATIVE APPRAISALS

MARK LEVY, M. A. I. **STANLEY ROE, M. A. I.**

REAL ESTATE LOANS

5 TO 20 YEARS

ARCHITECTS, BUILDERS, ATTORNEYS AND REAL ESTATE FIRMS

HOMES, APARTMENTS, BUSINESS, HOTEL OR INDUSTRIAL

Prompt Answers — Low Cost

FIDELITY MANAGEMENT & FINANCE CORP.

111 W. WASHINGTON ST., FRA. 5065. Geo. E. Lambur, Jr., F. M. Austin.

E. G. PAULING **E. H. SEEMAN**

E. G. PAULING & COMPANY

10 South La Salle Street

CHICAGO

Real Estate Loans
Building Loans a Specialty
Insurance
Real Estate

Phones Franklin 7740, 7741, 7742

INDEX TO MAPS (North)*

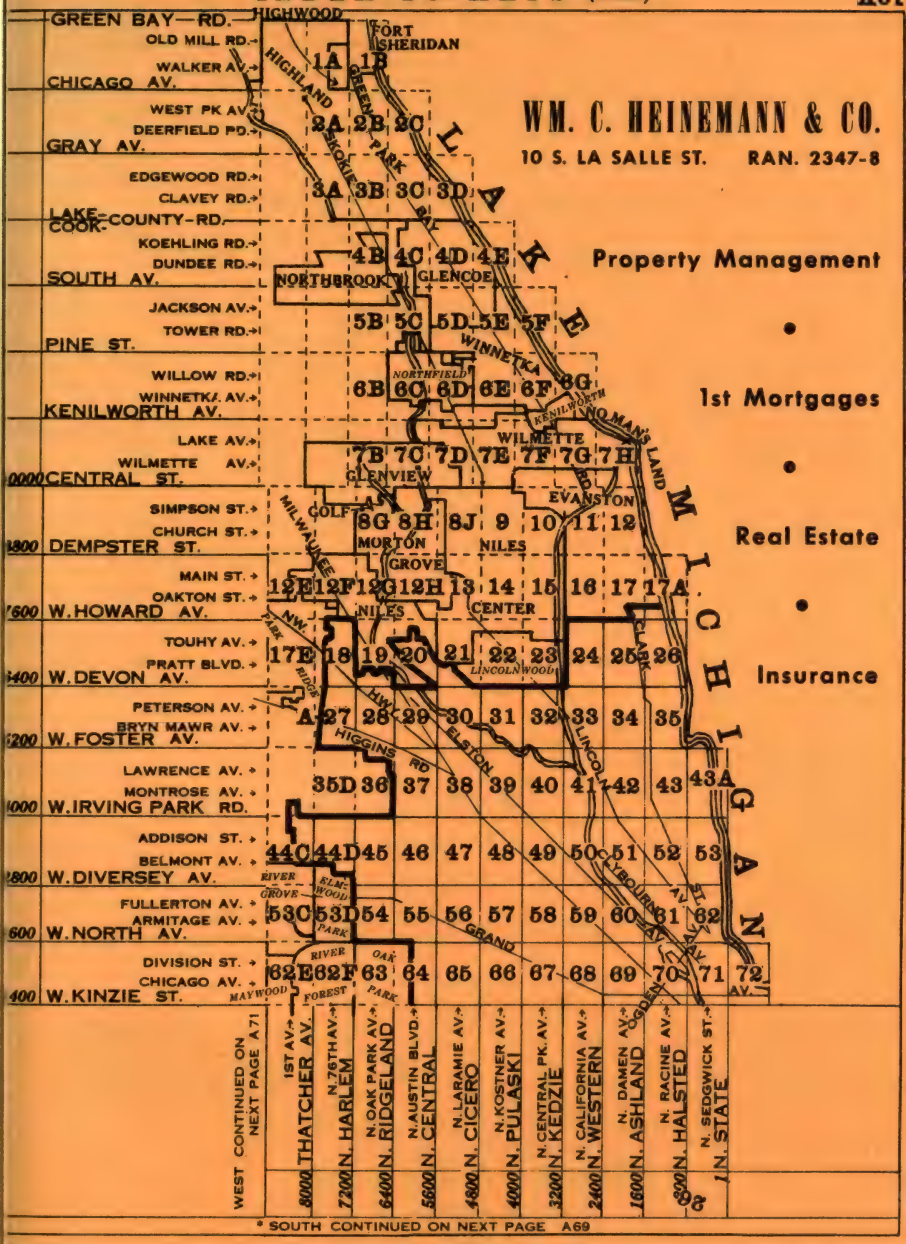

WM. C. HEINEMANN & CO.
10 S. LA SALLE ST. RAN. 2347-8

Property Management
•
1st Mortgages
•
Real Estate
•
Insurance

* SOUTH CONTINUED ON NEXT PAGE A69

PRACTICAL EXPERIENCE

The members of this firm have spent many years in actual building management

A SOUND FINANCIAL BACKGROUND

This company has no investments and its activities are confined to property management, sales and insurance. Its financial integrity is unquestioned.

A NEW STANDARD OF SERVICE

An experienced, sound and progressive organization offers you real property management—worthy of the name.

SWAN, LORISH & CASPERS, Inc.

Dorchester 6200

KENWOOD OFFICE
953 E. 47th St.

HYDE PARK OFFICE
1501 E. 53rd St.

WOODLAWN OFFICE
1300 E. 63rd St.

SO. SHORE OFFICE
1959 E. 71st St.

SPECIALISTS IN . . .

SOUTH SIDE
SALES AND
PROPERTY MANAGEMENT

PARKER-HOLSMAN
COMPANY
REALTORS

1501 EAST 57th STREET

HYDE PARK 2525

NORTH CONTINUED ON NEXT PAGE A67

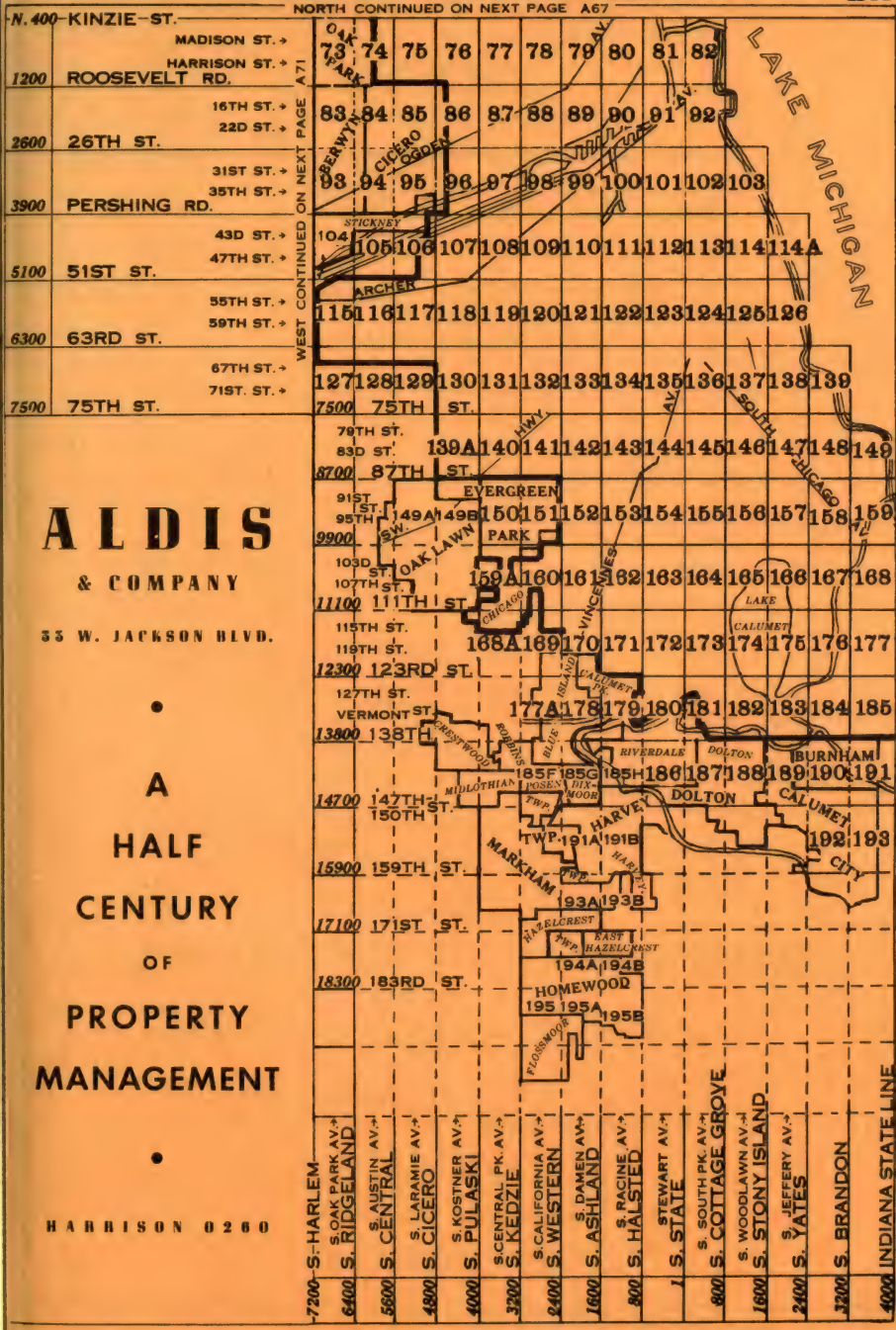

ALDIS
& COMPANY
33 W. JACKSON BLVD.
•
A
HALF
CENTURY
OF
PROPERTY
MANAGEMENT
•
HARRISON 0260

Phones: Randolph 1107

NEWTON B. LAUREN
22 W. Monroe Street

SPECIALIST IN

CENTRAL AND INTERMEDIATE PROPERTY

"Complete Insurance Service"

The facilities of this office anticipates the needs of the Agent or Broker in all forms of insurance

BRUMMEL BROTHERS
Insurance Underwriters

Cook County Department Managers representing Strong Old Line Companies only

175 West Jackson Boulevard
CHICAGO, ILLINOIS
TELEPHONE WABASH 2056

CITY, TOWN OR VILLAGE	TOWNSHIP	PAGE
ALSIP	WORTH	NONE
ARLINGTON HTS.	WHEELING	7-2
BARTLETT	HANOVER	NONE
BELLWOOD	PROVISO	72C
BERKELEY	PROVISO	62A
BERWYN	BERWYN	83
BLUE ISLAND	CALUMET	177A
BROADVIEW	PROVISO	82D
BROOKFIELD	PROVISO	92D
BURNHAM	THORNTON	190
CALUMET CITY	THORNTON	193
CALUMET PARK	CALUMT	179
CHICAGO HEIGHTS	BLOOM	NONE
CHICAGO RIDGE	WORTH	NONE
CICERO	CICERO	84
DESPLAINES	MAINE	12C
DIXMOOR	THORNTON	185G
DOLTON	THORNTON	187
EAST HAZELCREST	THORNTON	194B
ELMWOOD PARK	PROVISO	53D
EVANSTON	EVANSTON	12
EVERGREEN PARK	WORTH	151
FLOSSMOOR	BLOOM	195
FOREST PARK	PROVISO	72F
FORESTVIEW	STICKNEY	104
FRANKLIN PARK	LEYDEN	44B
GLENCOE	NEW TRIER	4D
GLENVIEW	NORTHFIELD	7B
GLENWOOD	BLOOM	NONE
GOLF	NILES	8G
HARVEY	THORNTON	191B
HAZELCREST	THORNTON	193A
HIGHLAND PARK	DEERFIELD	2B
HIGHWOOD	DEERFIELD	1A
HILLSIDE	PROVISO	72B
HODGKINS	LYONS	NONE
HOMEWOOD	THORNTON	194A
JUSTICE	LYONS	NONE
KENILWORTH	NEW TRIER	6G
LAGRANGE	LYONS	103C
LAGRANGE PARK	LYONS	92C
LANSING	THORNTON	NONE
LEMONT	LEMONT	NONE
LINCOLNWOOD	NILES	22
LYONS	LYONS	103F
MARKHAM	THORNTON	193B
MATTESON	RICH	NONE
MAYWOOD	PROVISO	62E
MC COOK	LYONS	103D
MELROSE PARK	PROVISO	62D
MIDLOTHIAN	BREMEN	NONE
MORTON GROVE	NILES	12H
MT. PROSPECT	ELK GROVE	8-4
NILES	NILES	19
NILES CENTER	NILES	13
NORTHBROOK	NORTHFIELD	4B
NORTHFIELD	NORTHFIELD	6D
NORTH RIVERSIDE	PROVISO	82E
NO MAN'S LAND	NEW TRIER	4E
OAK LAWN	WORTH	149A
OAK PARK	OAK PARK	63
ORLAND PARK	ORLAND	NONE
PALATINE	PALATINE	NONE
PALOS PARK	PALOS	NONE
PARK RIDGE	MAINE	17E
PHOENIX	THORNTON	NONE
POSEN	BREMEN	185F
RIVERDALE	THORNTON	185H
RIVER FOREST	RIVER FOREST	62F
RIVER GROVE	LEYDEN	53C
RIVERSIDE	RIVERSIDE	92F
ROBBINS	BREMEN	185F
SHILLER PARK	LEYDEN	NONE
S.CHI.HEIGHTS	BLOOM	NONE
SOUTH HOLLAND	THORNTON	NONE
SPRING FOREST	LYONS	NONE
STICKNEY	STICKNEY	104
SUMMIT	LYONS	114B
THORNTON	THORNTON	NONE
TINLEY PARK	BREMEN	NONE
WESTCHESTER	PROVISO	82B
WESTERN SPRINGS	LYONS	103B
WHEELING	WHEELING	NONE
WILMETTE	NEW TRIER	7G
WINNETKA	NEW TRIER	5E
WORTH	WORTH	NONE

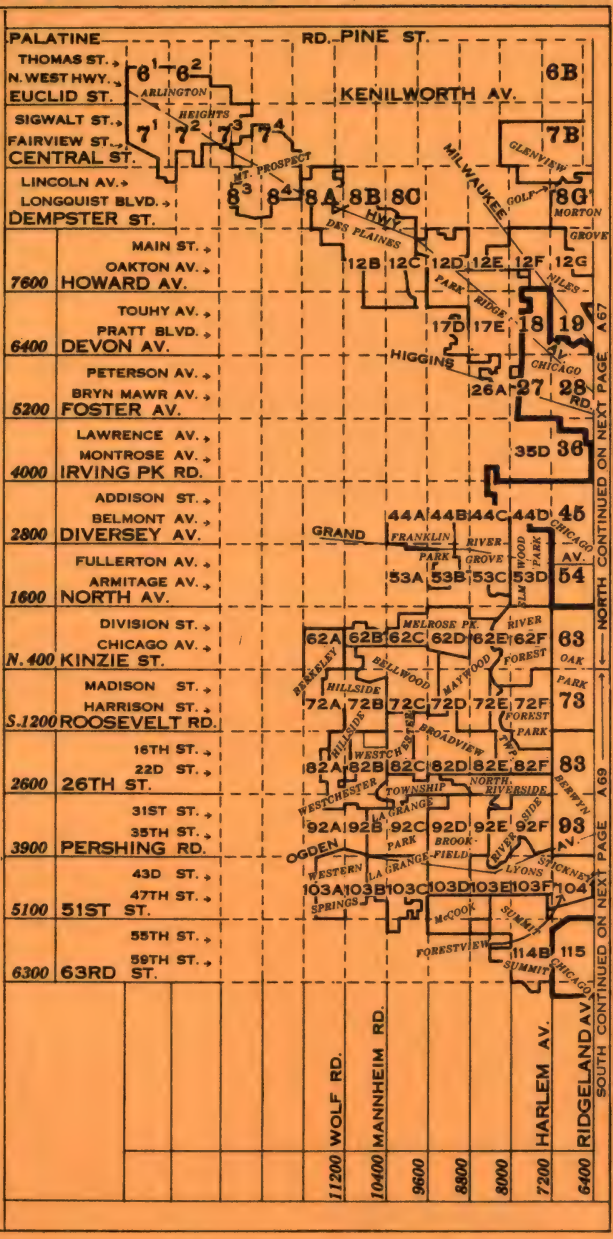

SEE DISPLAY AD
Elsewhere in Book
Of Firms Listed Here

Ad Page No.

APPRAISERS

DALGETY, GEORGE S.,
State Bank Bldg.—Evanston
GREenleaf 2010....7H

DUNN, DOMINICK
1330 Morse ave ROGers Park 0011....26

CUTMORE, HARRY S & ASSOC.
38 S Dearborn st RANdolph 4545....A8

BANKS

WINNETKA TRUST & SAVINGS BANK
791 Elm st WINnetka 97.....6E

BUILDERS

McCABE CONSTRUCTION CO.
5657 Milwaukee ave KILdare 8456....20

WHITAKER, R. B. & CO.
140 Green Bay rd Winnetka
WINnetka 3250....6E

INSURANCE AGENTS

BRUMMEL BROS.
175 W Jackson bl WABash 2056.... A6
A11-A22-A58-A64-A70-4C-
7G-17-53-92B-92C-93-103C-133-
139-142-147-201-202.

CRAMSIE LAADT & CO.
175 W Jackson bl WABash 3161.... A102
A104-A106-A134.

MILLERS NATIONAL INSURANCE CO.
175 W Jackson bl WABash 3747.. A103
A107-A109-A113-A115-A117-
A119-A121-A125-A127-A129-
A131-A135-A137-A141-A143-
A147-A155.

YOUNGBERG CARLSON CO.
135 S La Salle st CENtral 4477.... A103
A105-A107-A109-A111-A113-
A115-A117-A119-A121-A123-
A125-A127-A129-A133-A135-
A143-A145-A147-A149-A155-6G.

LETTER SHOPS

DOWD LETTER SHOP
410 N Michigan av SUPerior 6566....71

MORTGAGE BROKERS

Mortgage Loans

BISNO & BISNO
32 W Randolph st DEArborn 7152....A4

COONLEY, GEORGE T
1580 Sherman av (Evanston)
HOLlycourt 4220....A131
A137-A139-A159-A160.

DOVENMUEHLE, INC.
110 S Dearborn st ANDover 2200....203

FIDELITY MANAGEMENT & FIN. CORP,
111 W Washington st
FRAnklin 5065....A66

FIRST FED. SAVINGS & LOAN ASSN.
130 S La Salle st CENtral 8100....A111
A123-A145.

FLECK, WM & CO.
1133 E 82nd st REGent 6550.....138-146

GREENEBAUM INVESTMENT CO.
11 S La Salle st RANdolph 5360....A102
A104-A106-A108-A110-A112-
A114.

HEINEMANN, WM C & CO.
10 S La Salle st RANdolph 2347.... A67

KRANZ, HENRY P CO.
29 S La Salle st RANdolph 2561.... 35

LAWNDALE AGENCY & LOAN CORP.
3205 W Cermak rd LAWndale 0080....87

MIDWESTERN MORTGAGE CO.
105 W Adams st CENtral 0042....28

MUTUAL SECURITIES CO.
7844 S Halsted st RADcliffe 1700....143

NORTH SIDE FED. SAV. & LOAN ASSN.
5157 N Clark st LONgbeach 4288 34

O'BRIEN & PAIN
111 W Washington st FRAnklin 2561 A5

PAULING, E G & CO.
10 S La Salle st FRAnklin 7740....A66

PRICE, BESTER P CO.
120 S La Salle st CENtral 6365....A41
A42-A116-A118-A120-A122-A124-
A126-A128-A130-A132-A136-A138-
A140-A144-A146.

REPUBLIC REALTY MORTGAGE CORP.
111 W Washington st
CENtral 4804....A118
A120-A132-A151-A153-A157.

RIDDLE, HUGH
176 W Adams st RANdolph 4126.. A108
A110-A112-A114-A139-A148.

SALK, WARD & SALK
11 S La Salle st CENtral 0825....A105
A116-A122-A124-A126-A128-
A130-A133-A134-A136.

SHARON MORTGAGE CO.
105 W Madison st RANdolph 5656 A8

THOMPSON, H HOYT & CO.
135 S La Salle st FRAnklin 0078....A11

YONDORF, S & CO., INC.
134 N La Salle st CENtral 6772....A6

Second Mortgage Loans

PLOTKE, FRED
127 N Dearborn st CENtral 1760.. A9

PHOTO PRINTS

CUSHING & CO.
10 N Clark st RANdolph 7160....A10

PUBLISHERS

REAL ESTATE ADVERTISER
34 N La Salle st.....A7

D. H. CHRISTIANS
Linotype Composition
Magazines, Programs, Catalogues, Booklets, Broadsides, Folders, and General Job Work.
711 S. Dearborn St. HAR. 0281

REAL ESTATE

Central

ALDIS & CO.
53 W Jackson bl HARrison 0260.... A69

BOND, WM A & CO.
33 N La Salle st CENtral 4693..... 81

CAHN, WARREN A
110 S Dearborn st STAte 6627..... A3

FARR & CO.
140 S Dearborn st CENtral 8534.... A62

HARVEY, JAMES D & CO.
10 S La Salle st .....STAte 1613....A10

HOGAN & FARWELL INC.
664 N Michigan av WHItehall 4560 82

KUHN & CO.
22 W Monroe st CENtral 0542.... A2

LANG, WIESE & CELLA
308 W Washington st
RANdolph 2574.... 81

LAUREN, NEWTON B
22W Monroe st RANdolph 1107....A70

LEVY, MARK REALTY CO.
22 W Monroe st CENtral 0155..... A66

MULVANEY, R C & CO.
100 W Monroe st CENtral 9644.... A65

O'BRIEN, R M & CO.
111 W Washington st
RANdolph 3062 A64

OGDEN, SHELDON & CO.
30 N La Salle st FRAnklin 7358..... 72

PARKER & FINNEY INC.
38 S Dearborn st RANdolph 3081....A13

RUBLOFF, ARTHUR & CO.
300 W Adams st DEArborn 2400.... A7

(Continued on next page)

ADVERTISE PRESTIGE
Let others
know of you
and your achievements
TRY
OLCOTT'S BLUE BOOK

The **SENECA** *Press*
Printers -:- Engravers
711 S. Dearborn Street
WEBster 7242

Real Estate—(Continued)

SHANKLIN & CO.
111 W Washington st
FRAnklin 5034....A65

SHERMAN, RALPH J INC.
40 N Dearborn st CENtral 0024.... A65

STEINBRECHER, PAUL & CO.
7 S Dearborn st CENtral 4984..... 82

WATERSTONE, HARMON L
65 E South Water st CENtral 8727....A13

WEINSCHENK, ARTHUR L
11 S La Salle st CENtral 1120....A4

WILLIS, L M
110 S Dearborn st RANdolph 1046 82

WINSTON & CO.
38 S Dearborn st CENtral 4204.... 204

Industrial

HARRINGTON, J J & CO.
7 S Dearborn st RANdolph 2311.. A9

PHIPPS INDUSTRIAL LAND TRUST
39 S La Salle st STAte 7397.....55-109

WILLIS, THOMAS H
10 S La Salle st CENtral 4086..... A3

North Side

BOBZIEN, JOHN B
4007 N Damen av BITtersweet 0122 42

BOWERS, JOHN C & CO.
4628 N Broadway
LONgbeach 8833....43-44

BRITIGAN REALTY CORP.
10 S La Salle st RANdolph 7400.. 33

BURKE & LYNN
1544 W Morris av ROGers Pk 7801 25

CROWE BROS & CO.
754 N Dearborn st SUPerior 3700.. 71

CROXTON, H W & CO.
4723 Broadway LONgbeach 6622.. 53

CURRAN & CAIN, INC.
4545 Broadway LONgbeach 2821.. 43A

DIRKS, EMIL J CO.
1166 Diversey pkwy LAKeview 1410....52

HOGAN & FARWELL INC.
664 N Michigan av
WHItehall 4560.... 72
ZONing 72-82

JACOBS & JACOBS, INC.
2750 Devon av BRIargate 3508.... 24

KLUG, EDWARD E & CO.
5356 N Clark st
LONgbeach 0307.... 34

KOENIG & KOENIG
1255 Devon av ROGers Park 3223....26

LARSON, WALTER T
5157 N Clark st LONgbeach 7150 34

LIEPOLD, ALBIN J INC.
541 Diversey Pkwy DIVersey 4771 53

LONG-KOGEN INC.
6945 N Clark st ROGers Pk 6500.. 25

MINWEGEN, ROGER P CO.
1554 W Devon av ROGers Pk 2000 26

MURNIGHAM, FRANK J & CO.
111 W Washington st
RANdolph 5025 25

POHLMAN REALTY INC.
5704 N Western av
LONgbeach 2176 33

QUETSCHKE, PAUL J & CO.
956 Webster av LINcoln 3138.... 62

RAYMOND REALTY CO., INC.
1569 Howard av BRIargate 1668.... A2

SCHOENLANK & KIRSCHNER, INC.
1505 W Morse av SHEldrake 8820 26

STULTS, E E INC.
1901 W Montrose av
BITtersweet 4040.... 42

SUDLER & CO.
75 E Wacker dr STAte 6622..... 72

VETTER, HAROLD E & CO.
6228 Broadway ROGers Pk 6430.... 35

USE
Blue Book
CLASSIFIED ADS

Northwest

BURKE & LYNN
4747 N Kedzie av IRVing 7120.... 41

CRESS, CHARLES H & CO.
201 N Wells st STAte 4640....12F

DEEMAR REAL ESTATE
4722 N Kedzie av
INDependence 2020....40

DORNSTAUDER, M J CO.
4339 Milwaukee av PALisade 0772....21

ECKHOFF, GEORGE J
6044 Avondale av NEWcastle 0984....28

JORDAN, ELMER & CO.
5302 Milwaukee av AVEnue 7040....29

KEENEY, ALBERT F
5612 North av MERrimac 4300....56

KNIGHT, ROYL G
4167 Irving Park rd PENsacola 2600....48

NYSTROM, A & CO.
5356 Devon av PENsacola 1262....20

RAPPOLD, SAMUEL R
4964 Milwaukee av KILdare 3361....38

REALTY & MORTGAGE CO.
3115 Logan bl BELmont 0001..... 59

RICE & RICE, INC.
4701 Peterson av KILdare 2411....31

ROBINSON & GILFOY, INC.
5336 W North av MERrimac 5400....65

South Side

CACCIATORE, JOSEPH & CO.
2554 S Wentworth av VICtory 3669 A5

LEVY, ARTHUR G & CO.
110 S Dearborn st STAte 8366....114

MOORE, SPRAGUE
2211 S Michigan av
CALumet 5315.... 92

OSCHATZ, RATNER & WITTERT
352 E 47th st ATLantic 3767....A4

SAYERS & CO.
2326 S Michigan av
CALumet 4461.... 92

Southeast

CHATAIN, ROBERT N & CO.
1545 E 63rd st MIDway 8745..... 137

FLECK, WM & CO.
1133 E 82nd st REGent 6550.... 138

FREAR-DELAPLAINE CO.
5303 Hyde Park bl HYDe Pk 7000 126

GLATT & PRICE
6826 Stony Island av
DORchester 8800....137

HESS, J L
2257 E 71st st MIDway 0050..... 138

HULT, A R
1244 E 79th st SAGinaw 9800....146

LYNCH, JOHN L & CO.
2602 E 75th st REGent 4800..... 148

MOSBY, WM E & CO.
8032 S Cottage Grove av
RADcliffe 0100.... 145

PARKER-HOLSMAN CO.
1501 E 57th st HYDe Pk 2525..... A68

RINGER, CHARLES CO.
7915 S Exchange av
SOUth Shore 0444.... 147

SELZ & SOUTHMAN
2459 E 75th st REGent 8300....125-138

SHICK, EARL W & CO.
6948 S Stony Island av
FAIrfax 9280.... 137

SOUTH SHORE INVESTMENT CO.
7459 S Exchange av REGent 3600.. 139

SWAN LORISH & CASPERS INC.
1501 E 53rd st
DORchester 6200....A68-114

WOODS, TIGHE
1615 E 67th st PLAza 1600....145

(Continued on next page)

Consult Our Advertisers

THEY HAVE YEARS OF NEIGHBORHOOD EXPERIENCE

Southwest

BARBEE, ROBERT E & CO.
6846 S Wentworth av WENtworth 0637.... 135

BARRETT BROTHERS REALTY, INC.
9041 S Ashland av CEDarcrest 1600....153

BEVERLY HILLS REALTY CO.
1829 W 103rd st BEVerly 9820....161

CIRKLE, MILTON G
726 W 79th st RADcliffe 6660....143

EIDMANN, HERBERT W & CO.
7007 S Halsted st VINcennes 4320.... 134

FICKLEN, LEONARD & CO.
1956 W 95th st BEVerly 6800..... 152

FLECK, WM & CO.
1133 E 82nd st REGent 6550..... 146

GARSIDE & READ INC.
2305 W 95th st BEVerly 9200..... 152

GEISSLER, ERNEST
2749 W 63rd st HEMlock 2310..... 120

HALVORSEN, F H CO.
3145 W 63rd st HEMlock 4300.... 120

KRAUTER, ELMER C
6417 S Halsted st WENtworth 4120 122
123-134-135.

MARTIN, EDMUND A
1137 W 79th st STEwart 6230....143

MOORE, DONALD F
7748 S Ashland av RADcliff 7300.... 142

VAN DYK, S A
5443 S Halsted st YARds 3360....122-153

WHITLEY, A H & CO.
215 W 63rd st WENtworth 0578.... 135

WIERENGA & OTTENHOFF CO.
7110 S Halsted st STEwart 5687.... 134

West Side

CONLON, W F & CO.
809 W Madison st MONroe 3301....80

KLIBANOW, WILLIAM J & CO.
3730 W Roosevelt rd NEVada 1450....87

RAUSCH & PFEUFFER
5831 W Madison st AUStin 1360.... 75

SCHRIK, JOHN INC.
5200 W Chicago av AUStin 1438....65

REAL ESTATE

Evanston

HENNESSEY & CO.
569 Howard st ROGers Pk 0458.... 1

LUCAS, HERBERT L
518 Davis st UNIversity 9040....1

QUINLAN & TYSON
1571 Sherman av UNIversity 2600.. 1

RUGGLES, W G & CO.
517 Davis st UNIversity 6886..... 1

Niles Center

NILES CENTER REALTY CO.
5000 Dempster st NILes Center 4....1

Northfield

HUGHES-BROWN-MOORE CORP.
111 W Washington st (Chi) FRAnklin 1610....4

Oak Park

PILGRIM, F C & CO.
5637 W Lake st AUStin 1680....6

STOVES

SALES—SERVICE

Repairs and Parts for All Makes

Universal
Detroit Jewel
Chambers
Crown
Magic Chef
Moore
White Star
Florence

Restaurant Ranges
Oil Stoves and Oil Heaters
Liberal allowance for your old stove
Open Tues., Thurs. and Sat., Eves.

WENtworth 4919

ENGLEWOOD
STOVE & REPAIR CO.
6850 S. GREEN STREET

SURVEY SERVICE

GREELEY-HOWARD-NORLIN CO.
166 W Jackson bl HARrison 0659 204

MAP OF SECTION OF LAND

SHOWING ACREAGE AND DISTANCES

Section = 1 sq. mile = 640 Acres.

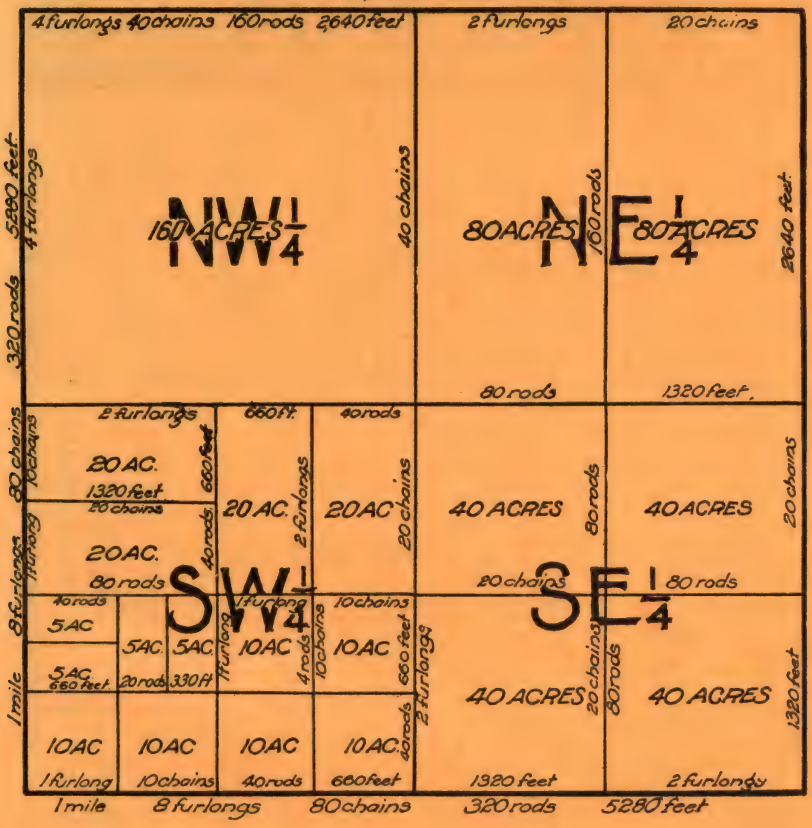

COMBINED LONG AND SURVEYOR'S MEASURES

1 Link = 7.92 inches
1 Foot = 12 inches
1 Yard = 36 inches, 3 feet
1 rod = 16½ feet, 5½ yards, 25 links
1 chain = 66 feet, 100 links, 4 rods.
1 furlong = 660 feet, 40 rods
1 Mile = 5280 feet, 320 rods, 80 chains, 8 furlongs

SQUARE MEASURE

1 Square foot = 144 square inches
1 Square yard = 9 square feet
1 Square rod = 272¼ square feet, 30¼ square yards
1 Acre = 43560 Square feet, 160 square rods, 10 square chains
1 Acre is about 208¾ feet square
1 Acre is 8 rods wide by 20 rods long or any two numbers of rods whose product is 160 (25, 125 ft = .0717 of an acre)
1 square mile = 640 Acres
1 Section
1 Township = 36 square miles, 36 sections
1 Township = 6 miles square

GREENEBAUM INVESTMENT COMPANY

Founded 1855 Randolph 5360

FIRST MORTGAGE LOANS

STREET NAME	AT	FROM	TO	PAGE
A				
Abbott Ct N (Changed to N.Orchard St.)				
Aberdeen St S.....	1100 W	1-12300	S	80
Aberdeen St N.....	1100 W	1- 775	N	80
Academy Ct S.....	811 W	1- 100	S	80
Ada St N.....	1300 W	1- 1750	N	80
Ada St S.....	1350 W	600-11900	S	80
Adams St E.....	200 S	1- 100	E	82
Adams st W.....	200 S	1- 6000	W	81
Addison St W.....	3600 N	550- 8400	W	53
Agatite Av W.....	4450 N	800- 5600	W	43
Ainslie St W.....	4900 N	825- 5900	W	43
Airdrie Pl W.(Changed to W.Gordon Ter.)				
Alaska St W. (Changed to W.Weed St.)				
Albany Av N.....	3100 W	1- 7600	N	78
Albany Av S.....	3100 W	1-11300	S	78
Albert St S. (Changed to S.Bishop St.)				
Albion Av W.....	5600 N	1050- 7250	W	26
Aldine Av W.....	3300 N	400- 900	W	53
Aldine Sq.E..(Changed to E.DeSaible Sq.)				
Alexander St W.....	2275 S	200- 350	W	91
Algonquin Av N.....	5600 W	6400- 6725	N	21
Alice Pl W...(Changed to W.Concord Pl.)				
Allen Av N.....	3400 W	2900- 3050	N	49
Allport St S.....	1250 W	1600- 2200	S	90
Almond St S.....	2100 W	1000- 1050	S	79
Alta Vista Tr.N.....	1075 W	3800- 3900	N	52
Altgeld St W.....	2500 N	800- 7200	W	61
Ancona St W.....	675 N	830- 1400	W	70
Anson Pl W.....	425 N	2200- 2300	W	69
Anthony Av S.....	400 E	6850- 9400	S	136
Arbor Pl W.....	375 N	1350- 1600	W	80
Arcade Pl W.....	50 S	1- 1800	W	81
Arch St S.....	1300 W	2950- 3100	S	100
Archer Av.S.....	1 W	1900- 5500	S	91
Archer Av W.....	5500 S	6400- 7200	W	115
Ardmore Av W.....	5800 N	950- 7850	W	35
Argyle St W.....	5000 N	850- 6200	W	43
Arlington Pl W.....	2460 N	400- 700	W	62
Armitage Av. W.....	2000 N	225- 7200	W	61
Armour St N.....	1550 W	400- 800	N	70
Armstrong St E.....	740 N	100- 136	E	72
Artesian Av N.....	2450 W	200- 7500	N	78
Artesian Av S.....	2450 W	300-11900	S	78
Ar.ington St W.....	900 S	500- 6000	W	81
Arthur Av W.....	6500 N	1200- 7200	W	26
Ashland Av N.....	1600 W	200- 7800	N	80
Ashland Av S.....	1600 W	1200-12300	S	80
Ashland Blvd. N.....	1600 W	1- 200	N	80
Ashland Blvd.S.....	1600 W	1- 1200	S	80
Astor St N.....	50 E	1200- 1600	N	72
Attrill St W.....	2150 N	2650- 2700	W	59
Aubert Av W.(Changed to W.Hutchinson St.)				
Augusta St W.....	1000 N	1175- 6000	W	70
Austin Ave E.(Changed to E. Hubbard St.)				
Austin Av. W.(Changed to W. Hubbard St.)				
Austin Ave N.....	6000 W	1600- 6200	N	55
Austin Ave S.....	6000 W	5100- 6500	S	116
Austin Blvd.N.....	6000 W	1- 1600	N	74
Austin Blvd.S.....	6000 W	1- 1200	S	74
Avalon Av S.....	1250 E	7600- 9900	S	146
Avenue A S.....	4100 E	10600-11950	S	158
Avenue B S.....	4050 E	10600-11950	S	158
Avenue C S.....	4000 E	10500-12000	S	158
Avenue D S.....	3950 E	10500-11950	S	158
Avenue E S.....	3900 E	10400-12000	S	158
Avenue F S.....	3850 E	10300-12050	S	159
Avenue G S.....	3800 E	9800-11800	S	159
Avenue H S.....	3750 E	9700-11800	S	159
Avenue J S.....	3700 E	9600-11700	S	159
Avenue K S.....	3650 E	13300-13550	S	185
Avenue L S.....	3600 E	9500-13550	S	159
Avenue M S.....	3550 E	9500-13550	S	159
Avenue N S.....	3500 E	9500-13550	S	159
Avenue O S.....	3450 E	8900-13800	S	159
Avers Av.N.....	3850 W	200- 6400	N	77
Avers Av S.....	3850 W	1200- 7300	S	87
Avondale Av N.....	2400 W	2600- 6700	N	50
Ayers Ct N.(Changed to N.Willard Ct.)				
B				
Balbo Av E.....	700 S	1- 400	E	82
Baker Ave S.....	3015 E	8350- 8475	S	149
Baldwin A.S.....	1900 E	7400- 7500	S	138
Ballou St N.(Changed to N.St Louis Av.)				
Balmoral Av W.....	5400 N	1000- 7900	W	35
Baltimore Av S.....	2850 E	8300- 8700	S	148
Banks St E.....	1350 N	1- 75	E	72
Barber St W.....	1425 S	550- 800	W	91
Barry Av W.....	3100 N	350- 7600	W	53
Barton Av N.(Changed to N.Claremont Av.)				
Bauwans St N.....	1600 W	1300- 1400	N	59
Beach Ave W.....	1450 N	1600- 5000	W	69
Beacon St. N.....	1375 W	4400- 4800	N	43
Beaubien Ct N.....	150 E	150- 250	N	82
Beethoven Pl. W.(Changed to W. Scott St.)				
Belden Av W.....	2300 N	300 - 7200	W	62
Belknap St W.....(Changed to W.Grenshaw St)				
Bell Av N.....	2250 W	300- 7600	N	79
Bell Av S.....	2250 W	100-11900	S	79
Belle Plaine Av W..4100 N		800- 8400	W	43
Bellevue Pl. E.....	1050 N	1- 150	E	72
Bellevue Pl. W.....	1050 N	1- 15	W	71
Belmont Av W.....	3200 N	350- 8400	W	53
Bennett Av S.....	1900 E	6700- 9600	S	138
Bensley Av S.....	2500 E	9500-13800	S	158
Benson St S.....	1400 W	3100- 3300	S	100
Benton Pl E.....	175 N	1- 75	E	82
Berenice Av W.....	3850 N	1800- 6400	W	51
Berkley Av S.....	1050 E	4150- 5300	S	114
Bernard St N.....	3450 W	2400- 6310	N	58
Berteau Av W.....	4200 N	1400- 8400	W	43
Berwyn Av W.....	5300 N	1000- 7900	W	35
Besly Ct.N.....	1410 W	1600- 1900	N	61
Bessemer Av.S.....	900 E	10300-10400	S	165
Best Av N.(Changed to N.Wilton Av.)				
Beverly Av S.....	2000 W	8700-10250	S	152
Beverly Glen Pky.W.9050 S		1600- 1800	W	161
Bickerdike St N.(Changed to N. Bishop St.)				

CRAMSIE, LAADT & COMPANY

Insurance of all Kinds

175 W. JACKSON BLVD. WABASH 3161

WE CATER TO REAL ESTATE AND INSURANCE BROKERS

YOUNGBERG-CARLSON CO.
INSURANCE
UNEXCELLED SERVICE IN ALL LINES
135
S. La Salle St.
CENTRAL 4477

STREET NAME	AT	FROM	TO	PAGE
Bickerdike Sq W.	600 N	1400-	1500 W	70
Bingham St N.	2516 W	2000-	2150 N	59
Bimzo St N.(Changed to N.Wolcott Av.)				
Birch St W.(Changed to W.Arthington St.)				
Birchwood Av W.	7500 N	1350-	7800 W	26
Birkoff Av S.	650 W	8300-	8415 S	144
Bishop St N.	1450 W	1-	900 N	80
Bishop St S.	1450 W	750-	12300 S	80
Bissell St N.	950 W	1650-	2300 N	61
Bittersweet Pl W.	4050 N	600-	800 W	43A
Bixby Ct N.(Changed to N.Bishop St.)				
Blackhawk St W.	1500 N	400-	1700 W	71
Blackstone Av S.	1450 E	4850-	9300 S	114
Blackwell St S.(Changed to S. Wells St.)				
Blaine Pl W.(Changed to W.Gunderson St.)				
Blair St S. (Changed to S.Clinton St.)				
Blake St S.	2250 W	3600-	3650 S	99
Blanche St W.(Changed to W.Le Moyne St.)				
Blanchard Ct S.	25 E	2400-	2500 S	92
Bliss St W.	1150 N	850-	975 W	70
Bloomingdale Av W.	1800 N	1500-	7200 W	61
Blucher St.W.(Changed to W. Potomac Av.)				
Blue Island Av S.	800 W	600-	2600 S	80
Board of Trade Ct.	320 S	132-	148 W	80
Bonaparte St S.	1350 W	2950-	3010 S	100
Bond Av S.	3150 E	8300-	8450 S	148
Bonfield St S.	1300 W	2700-	3100 S	100
Boone St W.	900 S	2150-	2200 W	79
Booth Av S.	2865 E	11200-	11300 S	176
Boston Av W.(Changed to W.Gladys Av.)				
Bosworth Av.N.	1550 W	1200-	7700 N	70
Boulevard Way S.	2900 W	2450-	2500 S	88
Bowen Av E.	4150 S	400-	900 E	113
Bowmanville Av N.	2400 W	5300-	5550 N	54
Brand St.N.	(Changed to N.Wolcott Av.)			
Brandon Av S.	3200 E	7900-	13550 S	148
Bradley St W.(Changed to W.Potomac Av.)				
Bradley Pl.W.	3750 N	800-	2200 W	52
Brainard Av S.	2700 E	13050-	13800 S	164
Brewery Av S.	550 E	2650 -	2750 S	102
Briar Pl W.	3150 N	350 -	800 W	53
Brigham St W.(Changed to W.Beach Av.)				
Brighton Pl S.	2700 W	4000 -	4050 S	109
Broad St S.	1500 W	2950-	3100 S	100
Broadway N.	600 W	2800-	6400 N	53
Brompton Av W.	3625 N	525-	800 W	53
Bross Av W.	3200 S	2200-	2450 W	99
Browning Av E.	3600 S	500-	600 E	102
Bryan Pl W.	150 N	1425-	1550 W	80
Bryn Mawr Av W.	5600 N	950-	7900 W	35
Buckingham Pl.W.	3350 N	600-	950 W	52
Buena Av W.	4200 N	650-	1050 W	43A
Buena Pk.Ter.W.(Changed to W.Cullon Av.)				
Buffalo Av S.	3300 E	8250-	13700 S	149
Bunker St W.(Changed to W.Grenshaw St.)				
Burley Av S.	3250 E	8250-	13600 S	149
Burling St.N.	750 W	1200-	2950 N	71
Burlington St S.(Changed to S.Clinton St.)				
Burnham Av.S.	2800 E	7650-	8700 S	148
Burnside Av E.	9100 S	200-	800 E	155
Burton Pl. E.	1500 N	1-	75 E	72
Burton Pl W.	1500 N	1-	200 W	71
Byron St W.	3900 N	1000-	8400 W	52

C

STREET NAME	AT	FROM	TO	PAGE
Cable Pl.E.	5550 S	1500-	1550 E	125
Cabrini St W.	800 S	500-	1400 W	81
Caldwell Av N.	4500 W	5750-	7200 N	31
Calhoun Av S.	2550 E	9500-	13800 S	158
Calhoun Pl. W.	50 N	1-	350 W	81
California Av N.	2800 W	1-	7600 N	78
California Av S.	2800 W	1-	11500 S	78
California Blvd.S.	2800 W	2400-	3100 S	88
California Ter.W.	3125 N	750-	800 W	53
Calumet Av S.	350 E	1800-	13600 S	92
Cambridge Av N.	550 W	800-	3200 N	71
Campbell Av N.	2500 W	1-	7500 N	78
Campbell Av S.	2500 W	1-	11900 S	78
Campbell Pk.W.	700 S	2200-	2300 W	79
Canal St N.	500 W	1-	400 N	81
Canal St S.	500 W	1-	4400 S	81
Canalport Av.S.	500 W	1750-	2200 S	91
Canfield Av N.	7900 W	5200-	6400 N	27
Canton Av W.(Changed to W.Medill Av.)				
Carl St W. (Changed to W.Burton Pl.)				
Carlisle Pl W.(Changed to W.15th Pl.)				
Carmen Av W.	5100 N	850-	7000 W	43
Carolina St W.(Changed to W.Dickens Av.)				
Carondolet Av S.	3050 E	10600-	13450 S	167
Carpenter St N.	1050 W	1-	925 N	80
Carpenter St S.	1050 W	400-	12300 S	80
Carpenter Rd.N.(Changed to N.Central Av.)				
Carroll Av W.	350 N	1-	4800 W	81
Carter Pl.W.(Changed to W.Thorndale Av.)				
Carver St W.(Changed to W.McLean Av.)				
Cary Av S.	1100 E	7500--	7550 S	146
Castello Av W.(Changed to W. Shakespeare Av.)				
Castlewood Ter.W.	4875 N	800-	1000 W	43
Catalpa Av W.	5500 N	1000-	7900 W	35
Caton St W.	1650 N	2100-	2200 W	60
Cedar St E.	1100 N	1-	100 E	72
Centennial Pl.W.(Changed to W.Ontario St.)				
Center St W.(Changed to W.Armitage Av.)				
Central Av. N.	5600 W	1-	6800 N	75
Central Av.S.	5600 W	1-	6500 S	75
Central Pk.Av N.	3600 W	200-	6400 N	77
Central Pk.Av S.	3600 W	350-	11700 S	77
Central Pk.Blvd.N.	3600 W	400-	500 N	77
Central Pk.Blvd.S.	3600 W	1-	350 S	77
Cermak Rd. E.	2200 S	1-	400 E	92
Cermak Rd. W.	2200 S	1-	4600 W	91
Chalmers Pl.N.	900 W	2300-	2400 N	51
Champlain Av S.	550 E	4200-	12000 S	113
Chamay St W.	2100 N	2725-	2750 W	59
Chapin St W.(Changed to W.Haddon Av.)				
Chappel Av S.	2050 E	6700-	13800 S	138
Charles St.S.	1700 W	9400-	10500 S	152
Charleston St W.	2125 N	2000-	2550 W	60
Charlton St S.(Changed to S.Justine St.)				
Chase Av W.	7300 N	1200-	7750 W	26

MILLERS NATIONAL INSURANCE COMPANY
Established 1865
HOME OFFICE — CHICAGO, ILL.
Excellent Service to Brokers and Agents
Tele.
WABASH
3747
FIRE — WINDSTORM — AUTOMOBILE — INLAND MARINE INSURANCE

GREENEBAUM INVESTMENT COMPANY

Founded 1855 Randolph 5360

FIRST MORTGAGE LOANS

STREET NAME	AT	FROM	TO	PAGE
Chatham Ct.N.(Changed to N.Howe St.)				
Chauncey Av.S.(Changed to S.Avalon Av.)				
Chelsea Pl.W.....11100	S	1600-	1800 W	161
Cheltenham Pl.E....7900	S	3000-	3150 E	148
Cherry Av.N.....975	W	1100-	1600 N	70
Chester St.W.(Changed to W.Medill Av.)				
Chestnut St.E.....850	N	1-	400 E	72
Chestnut St.W.....850	N	1-	1600 W	71
Chicago Av.E.....800	N	1-	425 E	72
Chicago Av.W.....800	N.	1-	6000 W	71
Chicora Av.N.....5750	W	6525-	6700 N	20
Chippewa Av.S.....2000	E	11600-	12200 S	175
Chopin Pl.W.(Changed to W.22nd Pl.)				
Christiana Av.N....3350	W	600-	6175 N	67
Christiana Av S....3350	W	300-	11200 S	77
Church St.S.....1500	W	10200-	11800 S	162
Churchill St.W.....1825	N	2000-	2200 W	60
Cicero Av.N.....4800	W	1-	6400 N	76
Cicero Av S.....4800	W	1-	8700 S	76
Circle Av NE.....6950	W	5700-	6000 N	28
Circle Av NW.....7000	W	5700-	6100 N	28
Claremont Av N.....2350	W	300-	7600 N	79
Claremont Av.S.....2350	W.	400-	10700 S	79
Clarence Av W.....6250	N	7200-	7750 W	27
Clarendon Av N.....800	W	3900-	4750 N	53
Clarinda St.W.(Changed.to W.Pearson St.)				
Clark St. N.....100	W	1-	7600 N	81
Clark St. S.....100	W	1-	2200 S	81
Clay St. W.(Changed to W.Wisconsin St.)				
Clayton Ct.N.(Changed to N.Honore St.)				
Cleaver St.N.....1430	W	1100-	1500 N	70
Cleveland Av N.....500	W	800-	2400 N	71
Clifford Av N.....4850	W	5700-	5850 N	30
Clifton Av N.....1150	W	1800-	4800 N	61
Clifton Pk.Av S.(Changed to S.Drake Av.)				
Clinton St. N.....550	W	1-	400 N	81
Clinton St. S.....550	W	1-	2000 S	81
Clover St.N.....4640	W	4000-	4100 N	39
Clybourn Av N.....450	W	1200-	3200 N	71
Clyde Av S.....2100	E	6700-13800	S	138
Coles Av S.....2450	E	7100-	8300 S	139
Colfax Av S.....2600	E	7400-	9500 S	139
Columbia Av W.....6750	N	1050-	7200 W	26
Columbia Ct.W.(Changed to W.Columbia Av.)				
Columbus Av W.....7400	S	2400-	3600 W	132
Colvin St.W.(Changed to W.Palmer St.)				
Commercial Av S....3000	E	7900-13350	S	148
Commonwealth Av N...350	W	2800-	2950 N	53
Concord Pl.W.....1650	N	300-	5200 W	62
Congress St. E.....500	S	1-	100 E	82
Congress St. W.....500	S	200-	5600 W	81
Conners St.W.(Changed to W.Schiller St.)				
Conrad St W. (Changed to W.19th Pl.)				
Constance Av.S.....1850	E	6700-	9350 S	138
Cook St. S.....1300	W	4100-	4600 S	111
Corliss Av.S.....800	E	10300-13400	S	164
Cornelia Av W.....3500	N	500-	8350 W	53
Cornell St. W.(Changed to W.Chestnut St.)				
Cornell Av S.....1600	E	4875-	9350 S	114A
Cortez St W.....1050	N	1200-	5600 W	70
Cortland St.W.....1900	N	1200-	7200 W	61
Cottage Grove Av S. 200	E	2200-13500	S	92
Cottage Pl. W.....250	S	1300-	1400 W	80
Couch Pl.W.....175	N	1-	800 W	81
Coulter St.W.....2350	S	2000-	2300 W	89
Court Pl.W.....125	N	1-	350 W	81
Coyle Av W.....6975	N	2400-	7400 W	24
Coyne St W.(Changed to W.Belden Av.)				
Craft St N.....(Changed to N.Dayton St.)				
Crandon Av S.....2300	E	6700-13800	S	138
Crawford Av N.(Changed to N.Pulaski Rd.)				
Crawford Av S.(Changed to S.Pulaski Rd.)				
Cregier Av S.....1800	E	6700-	9350 S	138
Crescent Pl.W.(Changed to W.Belle Plaine Av.)				
Crilly Ct.N.....250	W	1700-	1750 N	62
Crittenden St.W.(Changed to W.Thomas St.)				
Cromwell St.N.(Changed to N.Washtenaw Av.)				
Crooked St.W.....1975	N	1300-	1400 W.	61
Crosby St.N.....600	W	900-	1200 N	71
Crossing St.W.(Changed to W.Homer St.)				
Crowell St.S.....1200	W	2700-	2850 S	100
Crystal St W.....1250	N	1275-	5600 W	70
Cullerton St E.....2000	S	1-	400 E	92
Cullerton St W.....2000	S	1-	4400 W	91
Cullom Av W.....4300	N	900-	6100 W	43
Currier St.N.(Changed to N.Throop St.)				
Curtis St. N.(Changed to N.Aberdeen St.)				
Custer St. W.(Changed to W.Shakespeare Av.)				
Cuyler Av. W.....4050	N	800-	6400 W	43
Cypress St.S.(Changed to S.Hoyne Av.)				
Cyrill Av S.....1950	E	7150 -	7200 S	138

D

STREET NAME	AT	FROM	TO	PAGE
Dakin St.W.....3950	N	800 -	6800 W	52
Damen Av N.....2000	W	1-	7600 N	79
Damen Av S.....2000	W	1-	10100 S	79
Damon St W.(Changed to W.Arthington St.)				
Dante Av S.....1400	E	6350 -	9200 S	137
Darwin Ter.W.(Changed to W.Medill Av.)				
Dauphin Av S.....900	E	8700-10750	S	156
Davlin Ct.N.....3975	W	3000-	3150 N	49
Davol St S.....1720	W	11250-11500	S	170
Dawson Av N.....3325	W	2850-	3000 N	49
Dayton St N.....850	W	1350-	4400 N	70
Dean St. N.....1700	W	1375-	1425 N	69
Dearborn st N.....50	W	1-	1500 N	81
Dearborn st S.....50	W	1-	5500 S	81
Dearborn Pkwy N.....50	W	1500-	1600 N	71
DeGroot Av S.....1550	E	10400-10800	S	155
De Kalb St W.....650	S	2050-	2200 W	79
De Koven St W.....1100	S	500-	800 W	81
De Saible Sq.E.....3726	S	550-	600 E	102
De Soto Av S.....1950	W	7400-	7450 S	137
Delaware Pl.E.....900	N	1-	350 E	72
Delaware Pl.W.....900	N	1-	100 W	71
Deming Pl.W.....2550	N	400-	5400 W	62
Denvir Av S.....2550	W	500-	600 S	78
Des Plaines St N....650	W	1-	600 N	81
Des Plaines St S....650	W	1-	2200 S	81
Devon Av W.....6400	N	950-	7800 W	35

CRAMSIE, LAADT & COMPANY

Insurance of all Kinds

175
W. JACKSON BLVD.
WABASH 3161

WE CATER TO REAL ESTATE AND INSURANCE BROKERS

SALK, WARD & SALK INC
1ST MORTGAGES
11 S. LA SALLE ST. · CHICAGO · CENTRAL 0825

STREET NAME	AT	FROM	TO	PAGE
Dewey Pl.W.(Changed to W.Schubert Av.)				
Dewitt Pl.N.	300 E	835-	950 N	72
Dexter Pk.Av S.	850 W	4150-	4300 S	111
Dickens Av W.	2100 N	275-	7200 W	62
Dickinson Av N.	4950 W	4100-	4200 N	38
Dickson St N.(Changed to N.Bosworth Av.)				
Diversey Av W.	2800 N	2330-	7200 W	60
Diversey Pkwy W.	2800 N	300-	2230 W	62
Division St.E.	1200 N	1-	100 E	72
Division St W.	1200 N	1-	6000 W	71
Dix St.N.(Changed to N.Peoria St.)				
Dobson Av S.	1050 E	7100-	9900 S	137
Dole Av W.(Changed to W. Drummond Pl.)				
Dolton Av S.(Changed to S. Forrestville Av.)				
Dominick St. N.	1450 W	2025-	2250 N	61
Dorchester Av S.	1400 E	4700-	9000 S	114
Doty Av S.	950 E	10300-	13000 S	165
Douglas Blvd W.	1400 S	3100-	3800 W	88
Dover St N.	1400 W	4400-	4800 N	43
Dowagiac Av N.	5400 W	6700-	6790 N	21
Doyle Pl E.(Changed to E.94th Pl.)				
Drake Av N.	3550 W	400-	6350 N	67
Drake Av S.	3550 W	1400-	11250 S	87
Draper St W.	2575 N	1200-	1300 W	61
Drew St S.	1700 W	10500-	10850 S	161
Drexel Av S.	900 E	5100-	13600 S	125
Drexel Blvd. S.	800 E	3950-	5100 S	114
Drexel Sq. E.	5100 S	800-	900 E	125
Drummond Pl.W.	2650 N	575-	5600 W	62

E

STREET NAME	AT	FROM	TO	PAGE
Eagle St W.(Changed to W.Couch Pl.)				
Early Av W.	5700 N	1200-	1400 W	35
East End Av S.	1700 E	4900-	9300 S	114A
Eastlake Ter N.	1350 W	7550-	7800 N	26
Eastman St W.	1250 N	800-	1150 W	70
East View Pk. S.	1900 E	5400-	5500 S	126
Eastwood Av W.	4650 N	800-	6400 W	43
Eberhart Av S.	500 E	3950-	11150 S	113
Edbrooke Av S.	150 E	9900-	12700 S	164
Eddy St W.	3550 N	1100-	6400 W	52
Eden Av S.(Changed to S. St Lawrence Av.)				
Edgecomb Pl W.(Changed to W. Cuyler Av.)				
Edgemont Av W.(Changed to W. Grenshaw St.)				
Edgewater Av W.	5750 N	1400-	1700 W	35
Edgewood Av W.(Changed to W.Belden Av.)				
Edmaire St W.	11300 S	1700-	2100 W	170
Edmunds St W.	4950 N	5450-	5600 W	38
Edward Ct. N.	760 W	2100-	2200 N	62
Eggleston Av S.	450 W	5900-	12950 S	123
Elaine Pl. N.	720 W	3400-	3500 N	53
Elbridge Av W.	3500 W	3000-	3100 N	49
Elburn Av W.(Changed to W.Fillmore St.)				
Eleanor St.S.	1300 W	2500-	2800 S	90
Elias Ct. S.	11175 W	2900-	3000 S	100
Elizabeth St N.	1250 W	1-	900 N	80
Elizabeth St S.	1250 W	4700-	11850 S	111
Elk St W.(Changed to W.Evergreen Av.)				
Elk Grove Av N.	1800 W	1500-	1600 N	69
Ellen St W.	1325 N	1700-	1925 W	69
Elliott Av E.	8100 S	1750-	1850 E	147
Ellis Av S.	1000 E	2800-	13600 S	102
Ellis Pk S.	600 E	3650-	3750 S	102
Ellsworth St S.(Changed to S.Shields Av.)				
Ellwood St N. (Changed to N.Oakley Av.)				
Elm St E.	1150 N	1-	100 E	72
Elm St W.	1150 N	1-	700 W	71
Elmdale Av W.	6000 N	1200-	1600 W	35
Elmwood Av S.	600 E	3700-	3900 S	102
Elston Av N.	1150 W	850-	6125 N	70
Emerald Av S.	750 W	2500-	12950 S	91
Emerson Av W.(Changed to W.Race Av.)				
Emily St W. (Changed to W.Cortez St.)				
Emma St W.(Changed to W.Cortez St.)				
Emmett St N.	3200 W	2700-	2750 N	58
Englewood Av W.	6250 S	700-	800 W	123
Erickson Av S.(Changed to S.Maryland Av.)				
Erie St E.	650 N	1-	500 E	72
Erie St W.	650 N	1-	6000 W	71
Ernst Ct.N.	75 E	800-	900 N	72
Escanaba Av S.	2900 E	7800-	13250 S	148
Esmond St S.	1750 W	10950-	11200 S	161
Essex Av S.	2500 E	7500-	9400 S	148
Estes Ave W.	7100 N	1200-	7600 W	26
Euclid Av. S.	1950 E	6700-	9700 S	138
Eugenie St W.	1700 N	130-	600 W	62
Evans Av S.	750 E	4200-	10620 S	113
Everell Av W.	6150 N	7200-	7600 W	27
Everett Av S.	1750 E	5450-	5600 S	126
Evergreen Av W.	1350 N	200-	3600 W	71
Ewing Av S.	3300 E	9200-	11800 S	159
Exchange Av S.	2400 E	7100-	13300 S	139
Exchange Av (Pri.)	4150 S	800-	1400 W	111

F

STREET NAME	AT	FROM	TO	PAGE
Fair Pl W.	1400 N	750-	800 W	71
Fairbanks Ct.N.	300 E	550-	800 N	72
Fairfield Av N.	2750 W	200-	7450 N	78
Fairfield Av S.	2750 W	900-	11500 S	78
Fairoaks St W.(Changed to W.Pensacola Av.)				
Fargo Av W.	7450 N	1300-	7750 W	26
Farragut Av W.	5250 N	1400-	7900 W	35
Farrell St S.	1150 W	2600-	3100 S	100
Farwell Av W.	6900 N	1100-	7400 W	26
Fay St N.(Changed to N. Peoria St.)				
Federal St S.	75 W	300-	5500 S	81
Felton Ct.N.	400 W	1150-	1200 N	71
Ferdinand St W.	475 N	1600-	5500 W	69
Fern Ct.E.	425 W	1700-	1800 N	62
Ferry St N.(Changed to N.Kingsbury St.)				
Fielding Av S.	520 W	7700-	7900 S	144
Field Blvd.S.	400 E	100-	1250 S	82
Fifth Av W.	1 S	2800-	5600 W	78
Fillmore St W.	1050 S	1350-	6000 W	80
Fisk St S.(Changed to S.Carpenter St.)				
Fitch Av W.	7150 N	2400-	7300 W	24
Fleetwood St N.(Changed to N.Magnolia Av.)				

YOUNGBERG-CARLSON CO.
INSURANCE
UNEXCELLED SERVICE IN ALL LINES
135
S. La Salle St.
CENTRAL 4477

GREENEBAUM INVESTMENT COMPANY

Founded 1855 Randolph 5360

FIRST MORTGAGE LOANS

STREET NAME	AT	FROM	TO	PAGE
Fletcher St W	3150 N	820-	7000 W	52
Florence Av N.(Changed to N.Dayton St.)				
Florimond St W.(Changed to W.St Paul Av.)				
Flournoy St W	700 S	1200-	5600 W	80
Ford Ave S	700 W	2200-	2250 S	91
Forest Av S	350 E	9150-	13600 S	155
Forest Glen.Av.N	5050 W	5400-	6250 N	30
Forest Pres Av.W	4000 N	7300-	8350 W	44B
Forcuer St W.(Changed to W. Arthington St.)				
Forrestville Av S	550 E	4300-	13500 S	113
Foster Av W	5200 N	900-	7900 W	43
Fowler St W.(Changed to W.Schiller St.)				
Fox St S.(Changed to S.Throop St.)				
Frances Pl.W	2025 N	2600-	2800 W	59
Francisco Av N	2900 W	1-	7600 N	78
Francisco Av S	2900 W	1-	8300 S	78
Frank St W.(Changed to W.Liberty St.)				
Franklin St.N	300 W	1-	1200 N	81
Franklin st S	300 W	1-	600 S	81
Franklin Blvd.W	500 N	3000-	3600 W	68
Frederick Pl.E.(Changed to E.54th Pl.)				
Fremont St N	900 W	1400-	4000 N	70
Frant Av S	450 E	11300-	12150 S	173
Frontier Av S	700 W	1200-	4000 N	71
Frontenac Av S	550 W	6000-	6050 S	123
Fry St W	850 N	950-	1600 W	70
Fuller St W	2750 S	1400-	1525 W	100
Fullerton Av W	2400 N	700-	7110 W	62
Fullerton Pkwy.W	2400 N	300-	700 W	62
Fulton St W	300 N	500-	6000 W	81
Fulton Market W	300 N	800-	1000 W	80

G

STREET NAME	AT	FROM	TO	PAGE
Gage St S.(Changed to S.Sangamon St.)				
Gale St W	4900 N	5400-	5500 W	38
Galt Av W.(Changed to W.Agatite Av.)				
Garden St.W.(Changed to W.Gladys Av.)				
Gardner St.W.(Changed to W.Goethe St.)				
Garfield Av W.(Changed to W.Dickens Av.)				
Garfield Blvd.E	5500 S	1-	400 E	124
Garfield Blvd.W	5500 S	1-	2400 W	123
Garfield Sq...W	500 N	3600-	3650 W	67
Garibaldi Pl.S.	1550 W	800-	1000 S	80
Garland Ct.N	75 E	1-	150 N	82
Garvey Ct.N	75 W	200-	300 N	81
Gary Pl.W.(Changed to W.Patterson Av.)				
Geneva Ter.N	600 W	2200-	2550 N	62
Genoa Av S	825 W	8700-	9900 S	153
George St. W	2900 N	800-	7200 W	52
Germania Pl.W	1550 N	100-	150 W	71
Gettysburg St W	5200 N	5450-	5600 W	30
Giddings St W	4750 N	2000-	6400 W	42
Gilbert Ct.S	700 W	8400-	8550 S	144
Giles Ave S	300 E	3100-	3900 S	102
Gilpin Pl.W.(Changed to W.Cabrini St.)				
Girard St.N.(Changed to N.Honore St.)				
Givins Ct S	725 W	8500-	8600 S	144
Gladys Av W	350 S	700-	5600 W	81
Glengyle Pl.W.(Changed to W.Carmen Av.)				
Glenlake Av W	6010 N	950-	4800 W	35
Glenroy Av S	1425 W	10700	-10900 S	162
Glenwood Av N	1400 W	4950-	7200 N	43
Gloy Pl.N.(Changed to N.Honore St.)				
Goethe St.E	1300 N	1-	90 E	72
Goethe St.W	1300 N	1-	800 W	71
Good St W.(Changed to W.Cabrini St.)				
Goodman St. W	5000 N	5550--	5700 W	38
Gordon Ter.W	4175 N	650--	800 W	43A
Gormont Av N.(Changed to N. Lakewood Av.)				
Governor's Pkwy.W	400 N	3400-	3600 W	67
Grace St.W	3800 N	600-	8400 W	52
Grady Ct.S	1350 W	2850-	2950 S	100
Grand Av E	550 N	1-	650 E	72
Grand Av W	550 N	1-	7200 W	71
Grant Pl.W	2250 N	300-	600 W	62
Granville Av W	6050 N	950-	4800 W	35
Gratten Av S	1100 W	3000-	3100 S	100
Graves Ct.S.(Changed to S.St.Lawrence Av.)				
Green St. N	850 W	1-	850 N	80
Green St. S	850 W	1-	12950 S	80
Green Bay Av S	3400 E	8300-	13600 S	149
Greenleaf Av W	7050 N	1200-	7420 W	26
Greenview Av N	1500 W	800-	7700 N	70
Greenwich St.W.(Changed to W.Moffat St.)				
Greenwood Av S	1100 E	4300-	9900 S	114
Gregory St W	5550 N	1400-	7900 W	35
Grenshaw St.W	1100 S	500-	4575 W	81
Gresham Av N	3550 W	2925-	3100 N	49
Grimm Av W.(Changed to W.Ainslie St.)				
Gross Av S.(Changed to S.McDowell Av.)				
Gross Pk.W	3350 N	1700-	1800 W	51
Grove St.S	400 W	2050-	2300 S	91
Grove Av.S.Changed to S.Perry Av.)				
Groveland Pk.E	3350 S	600-	700 E	102
Grover St.W	4900 N	5620-	5750 W	37
Gullikson Rd.S	7000 W	6150-	6300 S	115
Gunnison St.W	4850 N	800-	6400 W	43

H

STREET NAME	AT	FROM	TO	PAGE
Haddock Pl.E	250 N	1-	75 E	82
Haddock Pl.W	250 N	1-	300 W	81
Haddon Av W	1150 N	1300-	5600 W	70
Hart St W	6250 N	6350-	6400 W	29
Haines St W	1025 N	800-	900 W	70
Hale Av S	1850 W	10300-	11900 S	161
Halsted St.N	800 W	1-	3800 N	51
Halsted St.S	800 W	1-	12970 S	81
Hamilton Av..N	2150 W	2200-	7400 N	60
Hamilton Av..S	2150 W	100-	10700 S	79
Hamlet Av S	1525 W	11100-	11500 S	171
Hamlin Av N	3800 W	1-	6400 N	77
Hamlin Av.S	3800 W	1-	11000 S	77
Hammond St N.(Changed to N.Orleans St.)				
Hampden Ct.N	450 W	2600-	2800 N	62
Hancock St.N.(Changed to N.Drake Av.)				

CRAMSIE, LAADT & COMPANY

Insurance of all Kinds

175 W. JACKSON BLVD. WABASH 3161

WE CATER TO REAL ESTATE AND INSURANCE BROKERS

YOUNGBERG-CARLSON CO.
INSURANCE
UNEXCELLED SERVICE IN ALL LINES
135
S. La Salle St.
CENTRAL 4477

STREET NAME	AT		FROM	TO		PAGE
Hanscom Rd.S.	7000	W	6050-	6250	S	115
Harbor Av S.	3200	E	9100-	9400	S	159
Harding Av.N.	3950	W	250-	6300	N	77
Harding Av.S.	3950	W	1200-	7250	S	87
Harlem Av N.	7200	W	1600-	7600	N	54
Harlen Av.S.	7200	W	5200-	6500	S	115
Harper Av.S.	1500	E	5000-	9450	S	114
Harrison St. E.	600	S	1-	100	E	82
Harrison St. W.	600	S	1-	6000	W	81
Hart St.N.	1925	W	400-	450	N	69
Hartland Ct.N.	1750	W	500-	600	N	69
Hartwell Av S.	150	E	6600-	6700	S	136
Harvard Av. S.	350	W	6300-	12500	S	135
Haskins Av. N.	1750	W	7750-	7800	N	17
Hastings St.W.	1350	S	1150-	2200	W	90
Haussen Ct .N.	3775	W	3000-	3130	N	49
Hawthorne Pl.W.	3400	N	500-	600	W	53
Hayes Av.W.	6550	N	6650-	7100	W	19
Hayford St. W.	7550	S	3660-	4000	W	140
Haynes Ct.S.	1200	W	2800-	3100	S	100
Hazel St.N.	900	W	4200-	4700	N	43
Heald Av W.	3050	S	1700-	1760	W	99
Heath Av S.	2325	W	1300-	1370	S	89
Hein Pl.W.(Changed to		W.Goethe St.)				
Helen Ct.N.	2325	W	2550-	2600	N	60
Henderson St.W.	3350	N	1210-	7075	W	52
Hennepin St.W.	6025	N	5400-	5650	W	30
Henry Ct W.	2100	N	2760-	2790	W	59
Hermoine St.W.	6200	N	6320-	6400	W	29
Hermitage Av N.	1750	W	1-	7800	N	79
Hermitage Av.S.	1750	W	300-	9100	S	79
Hermosa Av S.	1650	W	10850-	11450	S	161
Herndon St.N.(Changed to		N.Lakewood Av.)				
Harvey St W. (Changed to		W.Dickens Av.)				
Heyden St W. (Changed to		W.Thorndale Av.)				
Hiawatha Av N.	4600	W	6000-	6900	N	31
Hickory St N.	900	W	1050-	1400	N	70
Higgins Av.W.	4850	N	5400-	7875	W	38
High St.N.(Changed to		N.Janssen Av.)				
Highland Av W.	6350	N	1400-	7350	W	35
Hill St. W.	1125	N	175-	400	W	71
Hilldale Av.N. Changed to		N.Wolcott Av.				
Hillock Av S.	1150	W	2500-	2950	S	90
Hirsch St.W.	1400	N	2200-	6000	W	69
Hobart Av W.	5625	N	6800-	7050	W	28
Hobbie St W.	1075	N	400-	700	W	71
Hobson Av N.	1650	W	2040-	2100	N	60
Holbrook St.W.	6000	N	6200-	6400	W	29
Hoey St S.	1000	W	2700-	2750	S	100
Holden Ct.N.	25	E	1-	150	N	82
Holden Ct.S.	25	E	500-	1200	S	82
Hollen Rd. S.	400	W	8500-	9100	S	144
Holly Av N.	1650	W	2000-	2700	N	60
Hollywood Av W.	5700	N	950-	4500	W	35
Holstein Pk.N.	2300	W	2150-	2200	N	60
Holt St.N.(Changed to		N. Greenview Av.)				
Homan Av N.	3400	W	200-	1600	N	77
Homan Av.S.	3400	W	1-	11700	S	77
Homan Blvd. N.	3400	W	1-	200	N	77
Home Av W.(Changed to		W. Fargo Av.)				
Homer St W.	1950	N	1525-	5200	W	61
Homewood Av S.	1800	W	10920-	11700	S	161
Honore St. N.	1825	W	900-	7360	N	69
Honore St. S.	1850	W	1-	11900	S	79
Hood Av W.	6150	N	1200-	7300	W	35
Hooker St N.	800	W	1000-	1490	N	70
Hope St W.(Changed to		W. Lexington St.)				
Hopkins Pl.W.	8850	S	2000-	2150	W	152
Horan Av N.(Changed to		N. Honore St.)				
Hortense Av W.	6350	N	7450-	7750	W	27
Houston Av S.	3050	E	8000-	13450	S	148
Howard St W.	7600	N	1300-	7800	W	26
Howe St N.	650	W	1050-	2100	N	71
Howland Av W.	8800	S	2100-	2160	W	152
Hoxie Av S.	2600	E	9500-	13800	S	158
Hoyne Av N.	2100	W	1-	7600	N	79
Hoyne Av S.	2100	W	1-	11200	S	79
Hoyt Av S.(Changed to		W.60th Pl.)				
Hubbard St E.	450	N	1-	200	E	72
Hubbard St W.	450	N	1-	5000	W	71
Huber Pl.W.(Changed to		W.Medill St.)				
Hudson Av N.	450	W	650-	3200	N	71
Humboldt Blvd N.	3000	W	1600-	2200	N	59
Hunt Av W.	8825	S	2000-	2050	W	152
Huntington St W.	6100	N	6100-	6400	W	29
Hurlbut St W.	5800	N	6525-	6950	W	28
Huron St E.	700	N	1-	450	E	72
Huron St W.	700	N	1-	6000	W	71
Hoyt Av S.	2000	W	3200-	3300	S	99
Hugulet St N.	200	E	900-	950	N	72
Hutchinson St W.	4250	N	650-	5600	W	43A
Hyacinth St W.	6050	N	6250-	6400	W	29
Hyde Park Blvd.E.	5100	S	850-	1650	E	114
Hyde Park Blvd.S.	1650	E	5100-	5600	S	126

I

Ibsen St W.	6900	N	7200-	7700	W	18
Iglehart Ct S.	450	E	2610-	2775	S	102
Ignatius St W.(Changed to		W. Arthur Av.)				
Illinois St E.	500	N	1-	650	E	72
Illinois St W.	500	N	1-	400	W	71
Imlay St W.	6350	N	6800-	7100	W	28
Imperial St W.(Changed to		W.North Shore Av.)				
Independence Bd.S.	3800	W	500-	1400	S	77
Independence Sq.S.	3800	W		1400	S	87
Indian Rd.N.	5250	W	5700-	6350	N	30
Indiana Av S.	150	E	1200-	13800	S	98
Indianapolis Av.S.	2650	E	10050-	10600	S	168
Infula St W.(Changed to		W.Schreiber Av.)				
Ingleside Av.S.	950	E	4700-	13300	S	114
Ingraham St W.(Changed to		W.Evergreen Av.)				
Institute Pl.W.	825	N	150-	400	W	71
Ionia Av N.	4400	W	6050-	7200	N	31
Iowa St W.	900	N	1800-	6000	W	69
Irena St W.(Changed to		W.Hayes Av.)				
Irene Av N.	3150	W	3200-	3250	N	50
Iron St S.	1450	W	3400-	3900	S	100
Iroquois Av W.(Changed to		W. Columbia Av.)				
Irving Av N. (Changed to		N. Bell Av.)				
Irving Av.S. (Changed to		S. Bell Av.)				
Irving Park Rd.	4000	W	600-	8400	W	53

MILLERS NATIONAL INSURANCE COMPANY
Established 1865
HOME OFFICE — CHICAGO, ILL.
Excellent Service to Brokers and Agents
Tele.
WABASH
3747
FIRE — WINDSTORM — AUTOMOBILE — INLAND MARINE INSURANCE

GREENEBAUM INVESTMENT COMPANY

Founded 1855 Randolph 5360

FIRST MORTGAGE LOANS

STREET NAME	AT	FROM	TO	PAGE
Irwin Av S....(Changed to S. Maplewood Av.)				
Isham Av W....(Changed to W. Devon Av.)				
Ivy Av W.....(Changed to W. Fitch Av.)				

J

STREET NAME	AT	FROM	TO	PAGE
Jackson St E.....300	S	1- 400	E	82
Jackson St W.....300	S	1- 350	W	81
Jackson Blvd.W.....300	S	350- 5600	W	81
James St W.....5175	S	2000- 2120	W	121
Jane Ct S.....1650	W	10000-10050	S	161
Janssen Av N.....1450	W	2200- 4950	N	61
Jarlath St W.....7250	N	2400- 7750	W	24
Jarvis Av W.....7400	N	1200- 7800	W	26
Jasper Pl.S.....1450	W	3400- 3500	S	100
Jean Av N.....6025	W	6700- 6950	N	20
Jefferson Park Hwy.5500	W	4900- 5100	N	38
Jefferson St N.....600	W	1- 500	N	81
Jefferson St S.....600	W	1- 2200	S	81
Jeffery Av.S.....2000	E	6700-13800	S	138
Jerome St W.....7550	N	2600- 7780	W	26
Jersey Av N.....3260	W	6000- 6150	N	32
Jessie Ct.N.....2050	W	400- 425	N	69
John Pl.W.(Changed to W.22nd Pl.)				
Jones St.N.....2300	W	2600- 2650	N	60
Jonquil Ter.W.....7700	N	1420- 1750	W	17A
Jourdan Ct.S.....850	W	1700- 2000	S	90
Judson St.N.(Changed to N.Fremont St.)				
Julia Ct.W.....2100	N	2700- 2750	W	59
Julian St.W.....1475	N	1520- 1800	W	70
Julius St.S.(Changed to S.Aberdeen St.)				
Juneway Ter W.....7800	N	1430- 1850	W	17A
Junior Ter W.....4350	N	700- 860	W	43A
Justine St.N.....1550	W	200- 375	N	80
Justine St.S.....1550	W	3300-12300	S	100

K

STREET NAME	AT	FROM	TO	PAGE
Kamerling Av W.....1350	N	4000- 5600	W	66
Karlov Av.N.....4100	W	1- 6400	N	76
Karlov Av.S.....4100	W	1- 8700	S	76
Kasson Av N.....4020	W	4450- 4750	N	39
Kearsarge Av N.....4200	W	2900- 3050	N	48
Keating Av N.....4750	W	1400- 6125	N	66
Keating Av S.....4750	W	4200- 8700	S	107
Kedvale Av N.....4150	W	800- 6400	N	66
Kedvale Av S.....4150	W	600- 8700	S	76
Kedzie Av N.....3200	W	1- 7600	N	78
Kedzie Av S.....3200	W	1-11500	S	78
Kedzie Blvd.N.....3200	W	3200- 2600	N	59
Keefe Av S.....450	E	6500- 6900	S	126
Keeler Av N.....4200	W	1- 6400	N	76
Keeler Av S.....4200	W	1- 8700	S	76
Keeley St S.....1000	W	2800- 3100	S	100
Keene Av N.....4660	W	6200- 6300	N	31
Keenon St W.(Changed to W.Pierce Av.)				
Keith St.N. (Changed to N.Elizabeth St.)				
Kelso Av N.....4150	W	4650- 4750	N	39
Kemper Pl.W.(Changed to W.Medill Av.)				
Kendall St.W.....750	S	2025- 2150	W	79
Kenesaw Ter W.(Changed to W.Hutchinson St.)				
Kenmore Av N.....1050	W	1900- 6400	N	61
Kenneth Av N.....4450	W	200- 6000	N	76
Kenneth Av S.....4450	W	600- 8700	S	76
Kennicott Av N.....4100	W	4500- 4700	N	39
Kennison Av N.....4500	W	5015- 5060	N	39
Kenosha Av N.....4250	W	2900- 3200	N	48
Kensington Av E...11550	S	50- 750	E	173
Kenton Av N.....4600	W	1- 5900	N	76
Kenton Av S.....4600	W	1- 8700	S	76
Kentucky Av N.....4500	W	4800- 4950	N	39
Kenwood Av S.....1350	E	4700- 9400	S	114
Keokuk Av N.....4150	W	4400- 4560	N	39
Keota Av N.....5650	W	6550- 6775	N	20
Kerbs Av N.....4550	W	5700- 5775	N	31
Kercheval Av N.....4600	W	5700- 5800	N	31
Kerfoot Av S.....700	W	8300- 8450	S	144
Kewanee Av N.....4150	W.	4650- 4750	N	39
Keystone Av N.....4050	W	125- 6400	N	76
Kies Pl.W.Changed to W.Fillmore st.)				
Kilbourn Av N.....4500	W	1- 6175	N	76
Kilbourn Av S.....4500	W	1- 8700	S	76
Kildare Av N.....4300	W	1- 6400	N	76
Kildare Av S.....4300	W	1- 8700	S	76
Kilpatrick Av N....4700	W	1- 6300	N	76
Kilpatrick Av S....4700	W	1- 8700	S	76
Kimball Av N.....3400	W	1600- 6250	N	58
Kimbark Av S.....1300	E	4700- 9400	S	114
Kimberly Av N.....4600	W	5000- 5100	N	39
King Pl.W.(Changed to W.Nelson St.)				
Kingsbury St N.....400	W	350- 2100	N	81
Kingsdale Av N.....4650	W	5750- 5800	N	31
Kingston Av S.....2550	E	7300- 9400	S	129
Kinney Av S.(Changed to S.Cornell Av.)				
Kinzie St E.....400	N	1- 100	E	82
Kinzie St W.....400	N	1- 5500	W	81
Kinzua Av N.....5500	W	6400- 6760	N	31
Kiona Av N.....4230	W	4600- 4700	N	39
Kirby Av N.....4600	W	5700- 5750	N	31
Kirkwood Av N.....4500	W	6050- 6350	N	31
Kirkland Av S.....4350	W	2200- 2450	S	86
Knox Av N.....4650	W	2200- 6300	N	57
Knox Av S.....4650	W	4200- 8700	S	107
Kolin Av N.....4350	W	200- 1600	N	76
Kolin Av S.....4350	W	1200- 8700	S	86
Kolmar Av N.....4550	W	200- 600	N	76
Kolmar Av S.....4550	W	300- 8700	S	76
Komensky Av S.....4050	W	1200- 8700	S	86
Kongee Av N.(Changed to N.Kenton Av.)				
Kostner Av N.....4400	W	1- 6300	N	76
Kostner Av S.....4400	W	1- 8700	S	76
Kreiter Av S.....3550	E	9300- 9500	S	159
Kroll St S.(Changed to S.Seeley Av.)				
Kruger Av N.....4800	W	4820- 4960	N	39
Kuehl Pl.N.(Changed to N.Winchester Av.)				
Kuhns Ct.N.(Changed to N.Artesian Av.)				

HUGH RIDDLE

First Mortgages

Life Insurance Funds

176 W. ADAMS ST. RANdolph 4126

YOUNGBERG-CARLSON CO.
INSURANCE
UNEXCELLED SERVICE IN ALL LINES
135
S. La Salle St.
CENTRAL 4477

STREET NAME	AT	FROM	TO	PAGE
L				
Lacey Av N	4860 W	5730-	5800 N	30
La Crosse Av N	4850 W	200-	6400 N	75
La Crosse Av S	4850 W	4250-	6500 S	106
Lafayette St.W.(Changed to W.Gunnison St.)				
Lafayette Av S	50 W	5500	-12400 S	123
Laflin St N	1500 W	200 -	375 N	80
Laflin St S	1500 W	1-	12300 S	80
Lafin Pl. S	1500 W	3400-	3700 S	100
Lake St E	200 N	1-	100 E	82
Lake St W	200 N	1-	6000 W	81
Lake Park Av S	450 E	2400-	5700 S	92
Lake Shore Dr	550 E	550-	5200 N	72
Lakeside Pl.W	4750 N	775-	1000 W	43
Lake View Av N	400 W	2400-	2800 N	62
Lakewood Av N	1300 W	2050-	6950 N	61
Lambert Av N	4850 W	5700-	5860 N	30
Lamon Av N	4900 W	1-	5600 N	75
Lamon Av S	4900 W	900-	6500 S	75
Landers Av N	5000 W	6050-	6300 N	30
Lane Ct N.(Changed to N.Orleans St.)				
Langlade Av N.(Changed to N. La Porte Av.)				
Langley Av S	700 E	3700-	13500 S	102
Langley Pl E.(Changed to E.37th Pl.)				
Lansing Av N	4900 W	5700-	5900 N	30
La Porte Av N	4950 W	200-	5500 N	75
La Porte Av S	4950 W	4300-	6500 S	106
Laramie Av N	5200 W	1-	5375 N	75
Laramie Av S	5200 W	1-	6500 S	75
Larchmont Av W	3950 N	1800-	1975 W	51
Larcom Av W	6150 N	5450-	5700 W	30
Laretta Ct.S.(Changed to S.Carpenter St.)				
Larned Av N	5250 W	5300-	5400 N	30
Larrabee St N	600 W	650-	2400 N	71
La Salle St N	150 W	1-	1750 N	81
La Salle St. S	150 W	1-	12500 S	81
Las Casas Av N	4950 W	5675-	5800 N	30
Latham Av N	4950 W	5430-	5460 N	30
Latrobe Av N	5250 W	1-	5400 N	75
Latrobe Av S	5250 W	5100-	5500 S	106
Laurel St S	1000 W	3900-	4160 S	111
Lavergne Av N	5000 W	1-	5200 N	75
Lavergne Av S	5000 W	1-	6500 S	75
Law Av S	625 W	500-	600 S	81
Lawler Av N	5050 W	400-	5600 N	65
Lawler Av S	5050 W	4320-	5220 S	106
Lawndale Av N	3700 W	400-	6400 N	67
Lawndale Av S	3700 W	500-	11000 S	77
Lawrence Av W	4800 N	800-	6000 W	43
Lawson Av N	5100 W	5700-	5775 N	30
Leader Av N	5150 W	5850-	6350 N	30
Leamington Av N	5150 W	100-	5350 N	75
Leamington Av S	5150 W	1-	5250 S	75
Leavenworth Av N	5325 W	5525-	5550 N	30
Leavitt St N	2200 W	1-	6515 N	79
Leavitt St S	2200 W	1-	10700 S	79
Leclaire Av N	5100 W	1-	5450 N	75
Leclaire Av S	5100 W	4350-	5250 S	106
Lee Pl W	750 N	2000-	2100 W	69
Legett Av N	5150 W	6000-	6400 N	30
Lehigh Av N	5450 W	6150-	7200 N	30
Lehmann Ct N	525 W	2650-	2800 N	62
Leif Eriksen Dr.S	600 E	1200-	5700 S	92
Leland Av W	4700 N	800-	6000 W	43
Le Mai Av N	5225 W	6200-	6460 N	30
Lemont Av N	5150 W	5750-	6300 N	30
Le Moyne St W	1500 N	1200-	6000 W	70
Lenox Av N	5110 W	6125-	6400 N	30
Leo St S.(Changed to S.Peoria St.)				
Leona Av N	5150 W	6175-	6400 N	30
Leonard Av N	5275 W	5575-	6000 N	30
Leoti Av N	4950 W	6150-	6850 N	30
Leroy Av N	5200 W	6190-	6400 N	30
Lessing St N	950 W	800-	900 N	70
Lester Av N	5450 W	4910-	5000 W	38
Levee St W	2800 S	1530-	1600 W	100
Lewis St N.(Changed to N.Magnolia Av.)				
Lexington St.W	700 S	550-	6000 W	81
Leyden Av S	200 E	13650-	13800 S	138
Liano Av N	5300 W	5250-	5300 N	30
Libby Av N	5200 W	4800-	4850 N	38
Liberty St W	1375 S	550-	1150 W	91
Lieb Av N	5475 W	5225-	5450 N	30
Lightfoot Av N	5950 W	6650-	6800 N	20
Lill Av W	2550 N	800-	1500 W	61
Lillard Av N.(Changed to N. Central Av.)				
Lime St S.(Changed to S. Green St.)				
Lincoln St N.(Changed to S. Wolcott Av.)				
Lincoln St S.(Changed to N. Wolcott Av.)				
Lincoln Av N	200 W	1825-	5400 N	62
Lincoln Pk.West	300 W	1800-	2400 N	62
Lind Av N	5325 W	5225-	5350 N	30
Linden Pl. N	3000 W	2425-	2570 N	59
Linder Av N	5500 W	1400-	5900 N	65
Linder Av S	5500 W	5100-	6500 S	106
Lipps Av N	5275 W	4800-	4900 N	38
Lituanica Av S	900 W	3100-	3800 S	100
Lister Av N	1850 W	2200-	2350 N	60
Livermore Av N	5550 W	6175-	6350 N	30
Lloyd Av S	1300 W	3000-	3050 S	100
Lock St S	1350 W	2850-	3100 S	100
Lockport St.S	2300 W	3620-	3650 S	99
Lockwood Av N	5300 W	1-	5800 N	75
Lockwood Av S	5300 W	1-	5500 S	75
Locust St W	900 N	1-	500 W	71
Loeffler Ct.S.(Changed to S.Miller St.)				
Logan Blvd	2800 N	2210-	2400 W	60
Logan Blvd	2600 N	2400-	3110 W	59
Logan Sq	2600 N	3110-	3225 W	59
Loleta Av N	5850 W	6600-	6960 N	20
Lomax Pl.W	550 S	200-	300 W	81
London Av N	5350 W	4750-	4800 N	38
Long Av N	5400 W	1-	5550 N	75
Long Av S	5400 W	5100-	6500 S	106
Longwood Dr. S	2100 W	8700-	11900 S	152
Loomis St N	1400 W	1-	360 N	80
Loomis St S	1400 W	1-	12300 S	80
Loomis Blvd S	1400 W	5500-	8700 S	122
Loomis Pl.S	1400 W	3400-	3700 S	100
Lorel Av N	5350 W	1-	2500 N	75

MILLERS NATIONAL INSURANCE COMPANY
Established 1865
HOME OFFICE — CHICAGO, ILL.
Excellent Service to Brokers and Agents
FIRE — WINDSTORM — AUTOMOBILE — INLAND MARINE INSURANCE
Tele.
WABASH
3747

GREENEBAUM INVESTMENT COMPANY

Founded 1855 Randolph 5360

FIRST MORTGAGE LOANS

STREET NAME	AT		FROM	TO		PAGE
Lorel Av S.	5350	W	5100-	5500	S	106
Loring Av N.	5450	W	5225-	5300	N	30
Loron Av N.	5875	W	6600-	6775	N	20
Lothair Av S.	2050	W	11150-	11500	S	170
Lotus Av N.	5450	W	1-	5600	N	75
Lotus Av S.	5450	W	1-	5500	S	75
Louise Av N.	5450	W	6300-	6400	N	30
Lovejoy Av N.	5450	W	5100-	5500	N	38
Lowe Av S.	700	W	2450-	12950	S	91
Lowell Av N.	4350	W	1600-	6400	N	57
Loyola Av W.	6550	N	1025-	2000	W	26
Luce St N.(Changed to N.Ada St.)						
Lucerne Av N.	5150	W	6050-	6070	N	30
Ludlam Av N.	5450	W	5225-	5475	N	30
Luella Av S.	2250	E	7100-	13800	S	138
Lull Pl.W.(Changed to W.Crystal St.)						
Lumber St S.	350	W	1600-	2500	S	91
Luna Av N.	5550	W	1400-	5900	N	65
Luna Av S.	5550	W	5100-	5500	S	106
Lundy Av N.	5550	W	6200-	6400	N	30
Lunt Av W.	7000	N	1100-	7800	W	28
Luther St W.	2475	S	2600-	2700	W	88
Lutz Pl W.	1560	N	610-	650	W	71
Luzon Av N.	5575	W	6000-	6075	N	30
Lydia St W.(Changed to W.Walnut St.)						
Lyman St S.	1050	W	2900-	3100	S	100
Lynch Av N.	5200	W	5250-	5600	N	30
Lyndale St W.	2300	N	2000-	4600	W	60
Lyon Av S.	700	E	9300-	9450	S	155
Lytle St S.	1250	W	600-	1200	S	80

M

STREET NAME	AT		FROM	TO		PAGE
Mac Alister Pl W.(Changed to W.Lexington St.)						
Macedonia St N. (Changed to N.Honore St.)						
Mackinaw Av S.	3350	E	8250-	13600	S	149
Madella Av N.	5600	W	6000-	6075	N	29
Madison St E.	1		1-	100	E	82
Madison St W.	1		1-	6000	W	81
Madison Pk.E.	5050	S	1200-	1400	E	114
Madrid Av N.	5700	W	6350-	6400	N	29
Magnet Av N.	5650	W	5300-	5450	N	29
Magnolia Av N.	1250	W	1400-	6500	N	61
Major Av N.	5700	W	1600-	5900	N	55
Major Av S.	5700	W	5100-	6500	S	116
Malden St N.	1300	W	4400-	4800	N	43
Malta St S.	1500	W	9900-	10300	S	162
Malvern Av N.(Changed to N. Hermitage Av.)						
Mandell Av N.	5650	W	6275-	6325	N	29
Mango Av N.	5750	W	1600-	5800	N	55
Manila Av N.	5800	W	5325-	5400	N	29
Manistee Av S.	2750	E	7900-	13150	S	148
Manitou Pl W. (Changed to W.Deming Pl.)						
Mankato Av N.	6250	W	7000-	7050	N	20
Manor Av N.	2750	W	4450-	4800	N	41
Mansfield Av N.(Changed to N.Monitor Av.)						
Mansfield Av S.(Changed to S.Monitor Av.)						
Manton Av N.	5600	W	5700-	6000	N	29
Maple St W.	1100	N	1-	160	W	71
Maple Sq. Av.(Changed to N.Magnolia Av.)						
Maplewood Av N.	2550	W	200-	7500	N	78
Maplewood Av S.	2550	W	300-	11900	S	78
Marble Pl.W.	150	S	1-	800	W	81
Marcey St N.	1000	W	1650-	1950	N	61
Margate Ter W.	4950	N	825-	1000	W	43
Marianna St W.(Changed to W.Schubert Av.)						
Marion Ct.N.	1850	W	1200-	1300	N	69
Market St S.	350	W	1-	525	S	81
Markham Av N.	5950	W	5700-	6000	N	29
Marmora Av N.	5900	W	2100-	6100	N	55
Marquette Av S.	2700	E	7600-	13100	S	148
Marquette Rd.E.	6700	S	1-	1600	E	126
Marquette Rd.W.	6700	S	1-	4800	W	135
Marshall Blvd. S.	2900	W	1900-	2400	S	88
Marshfield Av.N.	1650	W	400-	7800	N	69
Marshfield Av S.	1650	W	300-	9300	S	79
Mary St S.	1100	W	2500-	2700	S	90
Maryland Av S.	850	E	5300-	13300	S	125
Mason Av N.	5950	W	1-	6150	N	74
Mason Av S.	5950	W	1-	6300	S	74
Massasoit Av N.	5750	W	800-	1600	N	64
Massasoit Av S.	5750	W	5100-	6300	S	116
Mather St W.(Changed to W.Lexington St.)						
Matthew St W.Changed to W.Quincy St.)						
Matson Av N.	5825	W	6100-	6300	N	29
Maud Av N.	1000	W	1850-	1990	N	61
Mautene Ct.N.	1650	W	1215-	1275	N	69
Maxwell St W.	1350	S	500-	1150	W	91
May St N.	1150	W	1-	950	N	80
May St S.	1150	W	600-	12300	S	80
Maypole Av W.	150	N	1600-	5200	W	79
Mayfield Av N.	5900	W	1-	1900	N	74
Mayfield Av S.	5900	W	1-	6500	S	74
McAlpin Av N.	6300	W	6950-	7150	N	20
McClellan Av N.	5600	W	6100-	6400	N	29
McClurg Ct.N.	400	E	550-	725	N	72
McCook Av N.	6050	W	5950-	6000	N	29
McDermott St S.	1400	W	2900-	2975	S	100
McDowell Av S.	1400	W	4500-	4700	S	111
McGlashen St S.(Changed to S.Stewart Av.)						
McHenry St N. (Changed to N.Throop St.)						
McLean Av W.	2050	N	1400-	6500	W	61
McLeod Av N.	6300	W	6000-	6150	N	29
McReynolds St W(Changed to W.Le Moyne St.)						
McVicker Av N.	6050	W	1600-	6200	N	55
McVicker Av S.	6050	W	5100-	6300	S	116
Meade Av N.	6100	W	1600-	6225	N	55
Meade Av S.	6100	W	5100-	6500	S	116
Meadow Lane N.(Changed to N.Hermitage Av.)						
Mechanic St S.(Changed to S.Stewart Av.)						
Medford Av N.	6250	W	6930-	7050	N	20
Medill Av W.	2350	N	600-	7200	W	62
Medina Av N.	6200	W	5820-	5950	N	29
Melrose St W.	3250	N	400-	7100	W	53
Melville Pl.W.(Changed to W.Hutchinson St.)						
Melvina Av N.	6200	W	1600-	6400	N	55
Melvina Av S.	6200	W	5100-	6500	S	116
Menard Av N.	5800	W	1-	6100	N	74
Menard Av S.	5800	W	1-	6500	S	74
Mendell St N.	1500	W	1900-	2075	N	61

HUGH RIDDLE

First Mortgages

Life Insurance Funds

176 W. ADAMS ST. RANdolph 4126

FOR Prompt Action FIRST MORTGAGE Loans

FIRST FEDERAL SAVINGS and Loan Association of Chicago

130 SOUTH LA SALLE STREET, CENTRAL 8100

STREET NAME	AT	FROM	TO	PAGE
Mendota Av N	5875 W	7000-	7050 N	20
Menomonee St W	1800 N	150-	600 W	62
Meredith Av N	5630 W	6250-	6400 N	29
Meridan St W.(Changed to W.Warren Av.)				
Merrill Av S	2150 E	6700-	13800 S	138
Merrimac Av N	6250 W	1600-	6400 N	55
Merrimac Av S	6250 W	5100-	6300 S	116
Metropolitan Pl.W.(Changed to W.Ontario St.)				
Metropole St W....(Changed to W.Nelson St.)				
Meyer Av N	525 W	1600-	1700 N	62
Miami Av W	6050 N	5815-	6160 W	29
Michael Ct.N.(Changed to N. Seeley Av.)				
Michigan Av.N	100 E	1-	1000 N	82
Michigan Av.S	100 E	1-	12700 S	82
Midway Pk.W	500 N	5700-	6000 W	54
Midway Plaisance E.5950 S		800-	1600 E	125
Mildred Av N	900 W	2600-	3000 N	61
Millard Av S	3650 W	500-	11100 S	77
Miller St S	1050 W	600-	2000 S	80
Miltimore Av N	5850 W	5600-	5975 N	29
Milton Av N.(Changed to N. Cleveland Av.)				
Milwaukee Av N	500 W	200-	7600 N	81
Minnehaha Av N	5400 W	6300-	6550 N	30
Minnetonka Av N	5650 W	6425-	6550 N	20
Minerva Av S	1150 E	6400-	6700 S	137
Mobile Av N	6300 W	1600-	6400 N	55
Mobile Av S	6300 W	5100-	6500 S	116
Moffat St W	1850 N	2000-	5200 W	60
Mohawk St N	550 W	1300-	2100 N	71
Monitor Av N	5850 W	1000-	6120 N	54
Monitor Av S	5850 W	850-	6300 S	74
Monon Av N	5950 W	7050-	7100 N	20
Monroe st E	100 S	1-	400 E	82
Monroe St W	100 S	1-	5600 W	81
Montana Av W	2450 N	900-	5300 W	61
Mont Clare Av.N	7100 W	2300-	5600 N	54
Monterey Av W	11100 S	1600-	2000 W	170
Montgomery St S	2600 W	4000-	4150 S	109
Monticello Av N	3650 W	400-	6400 N	67
Montrose Av W	4400 N	650-	6400 W	43A
Montdale Av W	11200 S	1650-	1950 W	170
Moody Av N	6150 W	1600-	6300 N	55
Moody Av S	6150 W	5100-	6300 S	116
Moore St N	325 W	1125-	1200 N	71
Moorman St E	1700 W	1275-	1335 N	69
Morgan St N	1000 W	1-	800 N	80
Morgan St S	1000 W	1-	12950 S	80
Morse Av W	6950 N	1200-	2800 W	26
Morton St N.(Changed to N.Hamilton Av.)				
Mossprat St S.(Changed to S.Aberdeen St.)				
Moselle Av N	6200 W	6900-	6925 N	20
Mozart St N	2850 W	100-	6800 N	78
Mozart St S	2850 W	300-	8300 S	78
Mulligan Av N	6350 W	1800-	6000 N	55
Mulligan Av S	6350 W	5100-	6300 S	116
Muskegon Av S	2850 E	7750-	13225 S	148
Mryick St W	7850 S	3650-	4000 W	140
Myrtle Av W	6200 N	7150-	7750 W	28

N

STREET NAME	AT	FROM	TO	PAGE
Nagle Av N	6450 W	1600-	6400 N	54
Nagle Av S	6450 W	5100-	6300 S	115
Naper Av N	6610 W	5950-	6400 N	28
Naples Av N	6400 W	6100-	6200 N	28
Napoleon Av N	6400 W	5810-	5900 N	28
Narragansett Av N	6400 W	1600-	4800 N	55
Narragansett Av S	6400 W	5100-	6500 S	116
Nashotah Av N	6550 W	5875-	6050 N	28
Nashville Av N	6600 W	1600-	6550 N	54
Nashville Av S	6600 W	5100-	6500 S	115
Nassau Av N	6400 W	6000-	6200 N	28
Natchez Av N	6500 W	1600-	5600 N	54
Natchez Av S	6500 W	5100-	6500 S	115
Natoma Av N	6650 W	1600-	6550 N	54
Natoma Av S	6650 W	5100-	6300 S	115
Navajo Av N	5140 W	6225-	6500 N	30
Navarre Av N	6450 W	5975-	6075 N	28
Nebraska Av N.(Changed to N.Whipple St.)				
Neenah Av N	6550 W	2800-	6400 N	45
Neenah Av S	6550 W	5100-	6300 S	115
Nelson St W	3050 N	850-	7000 W	52
Neola Av N	6700 W	6000-	6200 N	28
Nettleton Av N	6700 W	6075-	6200 N	28
Neva Av N	7150 W	1600-	6650 N	54
Neva Av S	7150 W	5200-	5950 S	115
Nevada St W.(Changed to W.Deming Pl.)				
Newark Av N	6700 W	5600-	6600 N	28
Newberry Av S	850 W	1000-	1800 S	80
Newburg Av N	6400 W	5925-	6170 N	28
Newcastle Av N	6850 W	1600-	6600 N	54
Newcastle Av S	6850 W	5100-	5900 S	115
New England Av N	6900 W	1600-	6550 N	54
New England Av S	6900 W	5100-	6500 S	115
Newell Av N.(Changed to N.Sayre Av.)				
Newgard Av N	1450 W	6400-	6800 N	25
New Hampshire Av N	6850 W	5625-	5800 N	28
Newland Av N	6950 W	1600-	6550 N	54
Newland Av S	6950 W	5100-	5900 S	115
Newport Av W	3450 N	800-	7100 W	52
Newton St N.(Changed to N.Honore St.)				
Niagara Av N	6875 W	6100-	6300 N	28
Nickererson Av N	7050 W	5875-	6200 N	28
Nicolet Av N	7000 W	5600-	5900 N	28
Nieman Av W.(Changed to W.Devon Av.)				
Nina Av N	7200 W	5775-	6075 N	28
Nixon Av N	7120 W	6500-	6600 N	19
Noble St N	1400 W	400-	1600 N	70
Nokomis Av N	5310 W	6250-	6500 N	30
Nora Av N	7050 W	3500-	4000 N	45
Nordica Av N	7050 W	1600-	6650 N	54
Nordica Av S	7050 W	5150-	5900 S	115
Normal Av S	500 W	1800-	12950 S	91
Normal Pkwy W	6850 S	300-	500 W	135
Normandy Av N	6700 W	1600-	6600 N	54
Normandy Av S	6700 W	5100-	6500 S	115
North Av E	1600 N	1-	75 E	72
North Av W	1600 N	1-	7200 W	71
North Branch St N	800 W	920-	1400 N	70

YOUNGBERG-CARLSON CO.

INSURANCE

UNEXCELLED SERVICE IN ALL LINES

135 S. La Salle St.

CENTRAL 4477

GREENEBAUM INVESTMENT COMPANY

Founded 1855 Randolph 5360

FIRST MORTGAGE LOANS

STREET NAME	AT		FROM	TO		PAGE
Northcott Av N.	6425	W	5650-	6200	N	28
North Park Av N.	300	W	1350-	1800	N	71
North Shore Av W.	5700	N	1050-	7800	W	26
North Water St E.	400	N	1-	600	E	72
Northwest Hwy N.	5200	W	4850-	6950	N	38
Norton St S.	1175	W	610-	900	S	80
Norwood St W.	6050	N	1200-	6275	W	35
Nottingham Av N.	7100	W	3000-	5750	N	45
Nottingham Av S.	7100	W	5200-	6500	S	115
Nursery St N.	1200	W	2000-	2150	N	61

O

STREET NAME	AT		FROM	TO		PAGE
Oak St E.	1000	N	1-	100	E	72
Oak st W.	1000	N	1-	650	W	71
Oakdale Av W.	2950	N	300-	7000	W	53
Oakenwald Av S.	1000	E	4000-	4650	S	114
Oak Grove Av W.(Changed to W.Patterson Av.)						
Oakland Crescent S.	1000	E	4080-	4100	S	114
Oakley Av N.	2300	W	1600-	7600	N	60
Oakley Av S.	2300	W	1200-	11900	S	89
Oakley Blvd N.	2300	W	1-	1600	N	79
Oakley Blvd S.	2300	W	1-	1200	S	79
Oak Park Av N.	6800	W	1600-	6600	N	54
Oak Park Av S.	6800	W	5100-	6500	S	115
Oakwood Blvd E.	4000	S	400-	950	E	113
O'Brien St.W.	1250	S	600-	900	W	91
Oconto Av N.	7250	W	3000-	7600	N	44D
Octavia Av N.	7300	W	3000-	7600	N	44D
Odell Av N.	7350	W	3000-	7600	N	44D
Ogallah Av N.	7550	W	6450-	6700	N	18
Ogden Av N.	1450	W.	150-	2000	N	80
Ogden Av W.	150	S	1425-	4600	W	80
Ogden Blvd S.	2300	W	1200-	1600	S	89
Oglesby Av S.	2350	E	6700-	13800	S	138
Ohio St E.	600	N	1-	500	E	72
Ohio St W.	600	N	1-	6000	W	71
Oketo Av N.	7400	W	3000-	7600	N	44D
Olcott Av N.	7500	W	3000-	7600	N	44D
Oleander Av.N.	7550	W	3000-	7600	N	44D
Oliphant Av N.	7800	W	6425-	6800	N	18
Olive Av.W.	5650	N	1400-	7900	W	35
Oliver Pl.W.(Changed to W.17th Pl.)						
Olmsted Av N.	7400	W	6520-	6870	N	18
Olympia Av N.	7700	W	6400-	6800	N	18
Onarga Av N.	7200	W	6500-	6790	N	18
Oneida Av N.	7750	W	6410-	6480	N	18
O'Neil St W.(Changed to W.23rd.St.)						
Ontario St E.	630	N	1-	500	E	72
Ontario St W.	630	N	1-	4000	W	71
Opal Av N.	7850	W	3200-	3600	N	44D
Orange Av N.	7900	W	3200-	2600	N	44B
Orchard St N.	700	W	1200-	3200	N	53
Oregon Av W.(Changed to W.Flournoy St.)						
Oriole Av N.	7600	W	3000-	7600	N	44D
Orleans St N.	350	W	325-	2100	N	71
Osage Av N.	7950	W	3200-	3600	N	44D
Osborn St N.(Changed to N.Hermitage Av.)						
Osceola Av N.	7425	W	3000-	7600	N	44D
Osgood St.N.(Changed to N.Kenmore Av.)						
Oshkosh Av N.	7800	W	6525-	6800	N	18
Oswego St N.	1650	W	400-	425	N	69
Otis St N...(Changed to N.Howe St.)						
Otsego Av N.	7625	W	6500-	6550	N	18
Ottawa Av N.	7650	W	3200-	7600	N	44D
Otto St.W...(Changed to W.Henderson St.)						
Overhill Av N.	7700	W	3200-	7600	N	44D
Owen Av N.	7700	W	6900-	7000	N	18
Oxford Av N.	7775	W	6400-	6800	N	18
Oxanum Av N.	7800	W	3200-	7600	N	44D
Ozark Av N.	7750	W	3200-	7600	N	44D

P

STREET NAME	AT		FROM	TO		PAGE
Pacific Av N.	8000	W	3200-	4000	N	44C
Packers Av S.	1350	W	4000-	4700	S	111
Page Av N.	8050	W	3200-	4000	N	44C
Palatine Av W.	6300	N	6450-	7750	W	28
Palmer St. W.	2200	N	2200-	7200	W	60
Palmer Sq. W.	2200	N	3000-	3200	W	59
Panama Av N.	8100	W	3200-	4000	N	44C
Paris Av.N.	8150	W	3200-	4000	N	44C
Park Av S.(Changed to S.Eggleston Av.)						
Parker Av W.	2750	N	3400-	5600	W	58
Parkhurst Av N.(Changed to N. Winchester Av.)						
Parkside Av. N.	5650	W	1-	5725	N	74
Parkside Av S.	5650	W	1-	6300	S	74
Parkview Ter N.	3650	W	3600-	3900	N	49
Parnell Av S.	550	W	2900-12950		S	101
Patterson Av W.	3650	N	700-	7800	W	53
Paulina St N.	1700	W	1-	7800	N	79
Paulina St S.	1700	W	1-	9200	S	79
Paxton Av S.	2200	E	6700-13800		S	138
Pearl Ct.N.	725	W	2100-	2200	N	62
Pearson St E.	835	N	1-	400	E	72
Pearson St W.	835	N	1-	1800	W	71
Peck Ct.W.(Changed to W.Thorndale Av.)						
Penn St N.(Changed to N.Orchard St.)						
Pensacola Av W.	4350	N	900-	5800	W	43
Peoria St N.	900	W	1-	950	N	80
Peoria St S.	900	W	1-12950		S	80
Perry Av S.	150	W	5500-12500		S	123
Pershing Rd.E.	3900	S.	1-	950	E	113
Pershing Rd.W.	3900	S	1-	3600	W	112
Peshtigo Ct.N.	500	E	500-	530	N	72
Petterson Av W.	6000	N	1600-	7650	W	34
Philadelphia Pl.W.(Changed to W.Carroll Av.)						
Phillips Av S.	2425	E	7200-	9400	S	139
Photo Pl.W.(Changed to W.Arcade Pl.)						
Pierce Av W.	1550	N	1600-	5000	W	69
Pine Av N.	5500	W	1-	1400	N	75
Pine Grove Av N.	430	W	2700-	4000	N	62
Pingree St N.(Changed to N.Bell Av.)						
Pioneer Av.N.	8200	W	3200-	4200	N	44C
Pippin St.W.	7650	S	3700-	4000	W	140
Pitney Ct.S.	1450	W	2950-	3100	S	100
Plaisance Ct.E.(Changed to E.60th Pl.)						
Pittsburg Av N.	8250	W	3200-	4200	N	44C
Plainfield Av N.	8300	W	3200-	4200	N	44C
Pleasant Av S.	2150	W	8800-	9500	S	152

HUGH RIDDLE

First Mortgages

Life Insurance Funds

176 W. ADAMS ST. RANdolph 4126

YOUNGBERG-CARLSON CO.
INSURANCE
UNEXCELLED SERVICE IN ALL LINES
135
S. La Salle St.
CENTRAL 4477

STREET NAME	AT		FROM	TO		PAGE
Plymouth Ct.	S		35	300-1400	S	81
Poe St.	N		1050	1850-1900	N	61
Point St N			2700	2000-2160	N	59
Polk St W			800	1-5500	W	81
Pollock Av			2600	1-50	N	78
Ponchartrain Bd. N.			5650	6500-6650	N	20
Pontiac Av N			8350	3200-4200	N	44C
Poplar Av S			1030	2700-3100	S	100
Portland Av S			250	4500-4650	S	112
Potomac Av W			1300	1250-6000	W	70
Potwyne Pl. W. (Changed to W. Agatite Av.)						
Powell Av N. (Changed to N. Campbell Av.)						
Prairie Av S			300	1600--13400	S	92
Pratt Av W			6800	2000-7600	W	26
Pratt Blvd. W			6800	1050-2000	W	26
Prescott Av N			5500	6150-6350	N	30
Princeton Av S			300	2200-12500	S	91
Principville St. W			2200	2700-2775	W	59
Prospect Av S			2050	8700-11050	S	152
Prospect Sq. S			1800	9100-9150	S	152
Pryor Av W			11025	1950-1600	W	170
Pueblo Av N			8400	3550-4200	N	44C
Pulaski Rd N			4000	1-6400	N	77
Pulaski Rd S			4000	1-11500	S	77
Putnam St N (Changed to N. Union St.)						

Q

STREET NAME	AT		FROM	TO		PAGE
Quarry St. S			950	2500-2700	S	100
Quincy St W			250	1-5600	W	81
Quinn St S			1060	2700-3100	S	100

R

STREET NAME	AT		FROM	TO		PAGE
Race Av. W			550	1200-6000	W	70
Racine Av N			1200	1-4800	N	80
Racine Av S			1200	1-12300	S	80
Railroad Av W			800	5600-6000	W	74
Raleigh Ct. S. (Changed to S. Claremont Av.)						
Randolph St E			150	1-100	E	82
Randolph St W			150	1-3150	W	81
Rascher Av W			5450	1400-7900	W	35
Raven St W			6200	6200-6850	W	29
Ravenswood Av. N. (E)			1750	3000-7100	N	51
Ravenswood Av. N. (W)			1800	3200-7050	N	51
Rawson St. W. (Changed to W. Concord Pl.)						
Raymond St W (Changed to W. Concord Pl.)						
Read Ct. N. (Changed to N. Maplewood Av.)						
Redfield St W. " to W. Willow St.)						
Rees St. W. (Changed to W. Evergreen Av.)						
Reta Av N			825	3500-3600	N	52
Rhodes Av S			500	3100-10900	S	102
Rice St W			850	1800-6000	W	69
Richard Av S (Changed to S. Elizabeth St.)						
Richmond St. N			2950	815-6800	N	68
Richmond St. S			2950	300-8300	S	78
Ridge Av N			1200	5600-6400	N	35
Ridge Blvd N			1850	6400-7600	N	25
Ridgeland Av S			1750	6700-9250	S	138
Ridgeway Av. K			3750	W. 400-6400	N	67
Ridgeway Av S			3750	1400-11000	S	87
Ridgewood Ct. S			1350	5400-5500	S	125
Ritchie Ct. N			75	1300-1350	N	72
River St. E. (Changed to E. Wacker Dr.)						
Robbins Ter W			4300	675-800	W	43A
Roberts St N. (Changed to N. Larrabee St.)						
Robinson St S			1775	2975-3200	S	99
Rockwell St N			2600	600-7600	N	68
Rockwell St S			2600	1-11500	S	78
Roe St W. (Changed to W. Grenshaw St.)						
Rodgers Av N			1350	7700-5200	N	17A
Rokeby St N. (Changed to N. Fremont St.)						
Roosevelt Rd. E			1200	1-550	E	82
Roosevelt Rd. W			1200	1-6000	W	81
Root St W			4150	1-800	W	112
Roscoe St W			3400	410-8200	W	53
Rose St. N. (Changed to N. Bishop St.)						
Rosedale Av W			5900	1200-7850	W	35
Rosehill Dr W			5800	1600-1775	W	34
Roseland Av S. (Changed to S. Edbrooke Av.)						
Rosemont Av W			6300	950-4850	W	35
Roslyn Pl. W			2500	400-500	W	52
Ross Av S			200	6500-6600	S	135
Ruble St S			675	1600-2100	S	91
Rumsey Av W			8500	3800-4000	W	140
Rundell Pl. W			25	1000-1200	W	80
Rush St N			100	400-1150	N	72
Russell Sq. (Park)			8300	3000-3100	E	148
Rutherford Av N			6750	1600-5350	N	54
Rutherford Av S			6750	5100-6300	S	115

S

STREET NAME	AT		FROM	TO		PAGE
Sacramento Av N			3000	1000-7600	N	68
Sacramento Av S			3000	2200-11300	S	88
Sacramento Blvd. N			3000	1-1000	W	78
Sacramento Blvd. S			3000	1-1200	S	78
Sacramento Sq. W			450	3000-3050	W	68
Saginaw Av S			2650	7500-13050	S	148
Salt St S			910	2450-2550	S	90
Sangamon St N			950	1-950	N	80
Sangamon St S			950	1-12950	S	80
Sarak Av N. (Changed to N. Honore St.)						
Sauganash Av N			4100	5975-6400	N	31
Sawyer Av N			3250	400-5600	N	67
Sawyer Av S			3250	1200-11200	S	87
Sayre Av N			7000	1600-6650	N	54
Sayre Av S			7000	5100-6500	S	115
Schick Pl. N			500	1250-1300	N	71
Schiller St E			1400	1-75	E	72
Schiller St W			1400	1-2200	W	71
Schlitz Av S. (Changed to S. Front St.)						
School St W			3300	900-8400	W	52
Schreiber Av W			6450	1500-7200	W	26
Schubert Av W			2700	600-7200	W	62
Scott St W			1200	200-800	W	71
Scott St E			1250	1-90	E	72
Sebor St W. (Changed to W. Vernon Park Pl.)						

MILLERS NATIONAL INSURANCE COMPANY
Established 1865
HOME OFFICE — CHICAGO, ILL.
Excellent Service to Brokers and Agents
Tele.
WABASH
3747
FIRE — WINDSTORM — AUTOMOBILE — INLAND MARINE INSURANCE

GREENEBAUM INVESTMENT COMPANY

Founded 1855 Randolph 5360

FIRST MORTGAGE LOANS

STREET NAME	AT		FROM	TO		PAGE
Sedgwick St N.	400	W	650-	2300	N	71
Seeley Av N.	2050	W	400-	7600	N	69
Seeley Av S.	2050	W	1-	10850	S	79
Selden St W.(Changed to W.Fillmore St.)						
Seminary Av N.	1100	W	1910-	4000	N	61
Seminole St W.	5700	N	5600-	7900	W	29
Seneca St N.	250	E	500-	950	N	72
Seneshall St S.(Changed to S.Shields Av.)						
Seward St S.(Changed to S.Normal Av.)						
Shades Pl.W.(Changed to W.Concord Pl.)						
Shakespeare Av W.	2150	N	600--	3000	W	62
Shaughnessy St N.(Changed to N.Orleans St.)						
Sheffield Av N.	1000	W	1550--	3900	N	70
Shelby Ct.S.	950	W	1900-	2000	S	90
Sheldon St N.(Changed to N.Loomis St.)						
Sheridan Rd.N.	400	W	2800-	3250	N	53
Sherman St S.	175	W	300-	1000	S	81
Shewin Av W.	7350	N	1200-	7750	W	26
Sherwood Ter W.(Changed to W. Cuyler Av.)						
Shields Av S.	350	W	700-	5900	S	81
Sholto St S.(Changed to S.Carpenter St.)						
Short St S.	1375	W	2700-	2850	S	100
Sibley St S.(Changed to S. Ada St.)						
Siebens Pl.N.	600	W	1400-	1500	N	71
Sigel St W. (Changed to W.Evergreen Av.)						
Silverton Way S.	350	E	2200-	2300	S	92
Sinnot St W.(Changed to W.Race Av.)						
Sioux Av N.	5400	W	6600-	7100	N	21
Sloan St W..(Changed to W.Crystal St.)						
Slocum Av W.(Changed to W.Eastwood Av.)						
Smalley Ct.N(Changed to N.Bernard St.)						
Smith Av N..(Changed to N.Fremont St.)						
Snow St N...(Changed to N.Leavitt St.)						
Solon St S..(Changed to S.Aberdeen St.)						
Somerset Av W.	5640	N	6400-	6600	W	28
South Chicago Av S.	400	E	6700-	9500	S	136
South Park Av S.	400	E	6000-11500		S	124
South Pkwy.S.	400	E	2200-	6000	S	92
Southport Av N.	1400	W	1950-	4200	N	61
South Shore Dr.S.	2400	E	6700-	8350	S	139
South Water St E.	300	N	50-	125	E	82
Spaulding Av N.	3300	W	400-	6000	N	67
Spaulding Av S.	3300	W	100-11500		S	77
Spokane Av N.	5350	W	6300-	6550	N	30
Springfield Av N.	3900	W	400-	6400	N	67
Springfield Av S.	3900	W	1-11000		S	77
Spruce St W.(Changed to W.Lexington St.)						
Stanley Ter.S. " to S.Artesian Av.)						
St Anthony Ct.N " to N.Hamilton Av.)						
St Georges Ct W.	2200	N	2700-	2800	W	59
St Clair St.N.	200	E	450-	750	N	72
St Helen St W.	2050	N	2700-	2720	W	59
St James Pl.W.	2525	N	400-	500	W	62
St Johns Ct N.(Changed to N. Justine St.)						
St Lawrence Av S.	600	E	3250-13500		S	102
St Louis Av N.	3500	W	200-	6300	N	77
St Louis Av S.	3500	W	1-11700		S	77
St Marys St W.	2125	N	2750-	2775	W	59
St Michaels Ct.N.	475	W	1600-	1800	N	62
St Paul Av W.	1750	N	200-	5200	W	62
Stanton Av S.(Changed to S.Eberhart Av.)						
Stanton Ct.N.(Changed to N.Orchard St.)						
Stark St S.	1050	W	2500-	2700	S	90
Starr St W...(Changed to W.Concord Pl.)						
State Line Rd.S.	4100	E	10600-11200		S	168
State St N.	1		1-	1400	N	82
State St S.	1		1-12700		S	82
State Pkwy N.	1		1400-	1600	N	71
Station St N.	2225	W	2400-	2600	N	60
Stave St N.	2550	W	2000-	2200	N	59
Stephenson Av S.(Changed to S.Champlain Av.)						
Steuben St W.	11300	S	1725-	1800	W	170
Stewart Av S.	400	W	1600-12700		S	91
Stone St N.	75	E	1200-	1350	N	72
Stony Island Av S.	1600	E	5600-10290		S	125
Strand(The) S.(Changed to S.Avenue O)						
Stratford Pl.W.	3450	N	500-	650	W	53
Streeter Dr.N.	700	E	400-	500	N	72
(U-Shaped St.at foot of E.Grand on Navy Pie						
String St S.(Changed to S.Desplaines St.)						
Strong St W.	4950	N	3900-	6400	W	40
Studio Pl.W.(Changed to W.Gladys Av.)						
Sullivan St W.	1325	N	400-	500	W	71
Summerdale Av W.	5350	N	1400-	7900	W	35
Summit Av S.	800	W	8450-	8650	S	143
Sunnyside Av W.	4500	N	800-	6400	W	43
Superior St E.	750	N	1-	450	E	72
Superior St W.	750	N	1-	600	W	71
Surf St W.	2900	N	300-	700	W	53
Surrey Ct N.	1300	W	2400-	2525	N	61
Swan St W.	4670	S	120-	400	W	112

T

STREET NAME	AT		FROM	TO		PAGE
Tahoma Av N.	5350	W	6410-	6560	N	21
Talcott Av W.	5400	N	6700-	7800	W	28
Talman Av N.	2650	W	1-	7450	N	78
Talman Av S.	2650	W	400-11500		S	78
Taylor St W.	1000	S	1-	5700	W	81
Tell Pl.W.(Changed to W.Thomas St.)						
Temple St N.(Changed to N.Throop St.)						
Terra Cotta Pl.W.	2530	N	1700-	1730	W	60
Thomas St W.	1100	N	1300-	6000	W	70
Thome Av W.	6220	N	1400-	4500	W	35
Thorndale Av W.	5950	N	950-	7850	W	35
Throop St.N.	1300	W	1-	1800	N	80
Throop St S.	1300	W	1-11850		S	80
Tilden St W.	450	S	700-	2150	W	91
Todd St S.	450	W	2100-	2150	S	91
Tonty Av N.	6150	W	6700-	7000	N	20
Tooker Pl.W.	875	N	1-	50	W	71
Torrence Av S.	2650	E	9500-13790		S	158
Touhy Av W.	7200	N	1200-	7800	W	26
Tower Ct N.	125	E	800-	835	N	72
Town St N.(Changed to N. Burling St.)						
Townsend St N " to N. Hudson Av.)						
Transit Av W.	4000	S	1000-	1400	W	111
Transit Av E.(Changed to South East End Av.)						
Tremont St W.	5620	S	400-	600	W	123
Tripp Av N.	4250	W	800-	6400	N	66
Tripp Av S.	4250	W	600-	8700	S	76

HUGH RIDDLE

First Mortgages

Life Insurance Funds

176 W. ADAMS ST. RANdolph 4126

YOUNGBERG-CARLSON CO.
INSURANCE
UNEXCELLED SERVICE IN ALL LINES
135
S. La Salle St.
CENTRAL 4477

STREET NAME	AT	FROM	TO	PAGE
Trowbridge Pl.W....	5170 S	3600-	3650 W	119
Troy St N.....	3150 W	400-	6000 N	68
Troy St S.....	3150 W	200-11415	S	78
Trumbull Av N.....	3450 W	400-	1060 N	67
Trumbull,Av.S.....	3450 W	350-11200	S	77
Turner Av.S.(Changed to S. Christiana Av.)				

U

STREET NAME	AT	FROM	TO	PAGE
Uhland St W.(Changed to W. Schiller St.)				
Union Av N.....	700 W	1-	800 N	81
Union Av S.....	700 W	1200-12950	S	91
Union Park Ct.N.(Changed to N. Laflin St.)				
Union Stock Yards	3900 S	800-	1600 W	111
University Av S....	1150 E	4400-	9900 S	114
Upton St W.(Changed to W. Moffat St.)				

V

STREET NAME	AT	FROM	TO	PAGE
Van Buren St E.....	400 S	1-	300 E	82
Van Buren St W.....	400 S	1-	5900 W	81
Vanderpoel Av S....	1750 W	9150-	9900 S	152
Van Vlissingen Rd.S	1850 E	9500-10290	S	157
Vaughn Av S.(Changed to S. Kenwood Av.)				
Vedder St W.(Changed to W. Scott St.)				
Vermont St W.....	12700 S	600-	1050 W	180
Vernon Av S.....	450 E	2850-13500	S	102
Vernon Park Pl.W....	650 S	550-	1200 W	81
Victor St.W.(Changed to W. Victorla St.)				
Victoria St W.....	5800 N	1200-	3300 W	35
Vilas Pl.W. (Changed to W. Windsor Av.)				
Vincennes Av S.....	600 E	3500-11900	S	102
Vine St N.....	625 W	1200-	1750 N	71
Virginia Av N.....	2650 W	4500-	6000 N	41
Vista Ter.N.(Changed to N. Florence Av.)				

W

STREET NAME	AT	FROM	TO	PAGE
Wabansia Av W.....	1700 N	1300-	7200 W	61
Wabash Av N.....	50 E	1-	850 N	82
Wabash Av S.....	50 E	1-12550	S	82
Wacker Dr E.....	350 N	1-	550 E	82
Wacker Dr W.....	350 N	1-	350 W	81
Wacker Dr N.....	350 W	1-	200 N	81
Wade St W.(Changed to W. Cortez St.)				
Walden Pkwy.S.....	1850 W	9730-10700	S	152
Waldo Pl. W.(Changed to W. Court Pl.)				
Walker Ct S.(Changed to S. Ada St.)				
Wall St S.....(Changed to S. May St.)				
Wallace St S.....	600 W	2400-12950	S	91
Walleck Ct S.....	(Changed to S.Hamilton Av)			
Wallen Av W.....	6650 N	1600-	1775 W	25
Waller Av N.....	5700 W	1-	1600 N	74
Waller Av S.....	5700 W	1-	1200 S	74
Walnut St W.....	250 N	650-	4800 W	81
Walton Pl E.(Changed to E. Walton St.)				
Walton Pl.W.(Changed to W. Walton St.)				
Walton St E.....	900 N	1-	350 E	72
Walton St W.....	950 N	1-	6000 W	71
Waukesha Av N.....	5500 W	6500-	6775 N	21
Ward St N.(Changed to N. Wayne Av.)				
Warner Av W.....	4150 N	1400-	5400 W	43
Warren Av W.....	50 N	630-	3400 W	81
Warsaw Av W.(Changed to W. Nelson St.)				
Warwick Av W.....	3750 N	4000-	6400 W	48
Waseca Pl.W.....	11200 S	1625-	1725 W	170
Washburne Av W....	1250 S	1050-	2500 W	90
Washington St E....	100 N	1-	100 E	82
Washington St W.....	100 N	1-	500 W	81
Washington Blvd. W..	100 N	500-	6000 W	81
Washington Pk.St.S..	450 E	4900-	5100 S	113
Washtenaw Av N.....	2700 W	1-	7600 N	78
Washtenaw Av S.....	2700 W	1-11500	S	78
Waterloo Ct N.....	650 W	3000-	3060 N	53
Watkins Av S.....	1750 W	11425-11900	S	170
Watt Av S.(Changed to S. St Lawrence Av.)				
Waveland Av W.....	3700 N	600-	8400 W	53
Waverly Ct N.(Changed to N. Throop St.)				
Wayman St W.....	275 N	600-	4800 W	81
Wayne Av N.....	1350 W	2100-	6950 N	61
Webster Av W.....	2200 N	300-	2200 W	62
Weed St W.....	1510 N	600-	1075 W	71
Wellington Av W....	3000 N	300-	7600 W	53
Wells St N.....	200 W	1-	1850 N	81
Wells St S.....	200 W	1-	5900 S	81
Wendell St W.....	1050 N	150-	400 W	71
Wentworth Av S.....	200 W	1600-12700	S	91
West End Av W.....	100 N	3800-	6000 W	77
Western Av N.....	2400 W	1-	7600 N	79
Western Av S.....	2400 W	1-11900	S	79
Western Blvd.S.....	2400 W	3100-	5500 W	99
Weston Pl. W.....	8750 S	2000-	2200 W	152
West Water St N.....	500 W	400-	500 N	71
Wharf St.S.(Changed to S. Stewart Av.)				
Whipple St N.....	3050 W	300-	6800 N	78
Whipple St. S.....	3050 W	1-11300	S	78
Whiting St W.(Changed to W. Walton St.)				
Whitney Av.S.(Changed to S. Evans Av.)				
Whicker Park Av.N..	1800 W	1300-	1550 N	69
Wieland St N.....	250 W	1400-	1600 N	71
Wilcox St W.....	150 S	2300-	4600 W	79
Wildwood Av N.....	6100 W	6700-	6960 N	20
Will St.N.(Changed to N. Willard Ct.)				
Willard Ct.N.....	1225 W	100-	800 N	80
Willetts Ct N.....	3000 W	2525-	2575 N	59
Willow St.W.....	1750 N	200-	2100 W	52
Wilmot Av N.....	2100 W	1725-	2000 N	60
Wilson Av W.....	4600 N	750-	6000 W	43A
Wilton Av N.....	950 W	2600-	3900 N	61
Winchester Av N....	1950 W	400-	7600 N	69
Winchester Av S....	1950 W	1-10100	S	79
Windsor Av W.....	4550 N	800-	5800 W	43
Winnebago Av N.....	2200 W	1700-	1900 N	60
Winneconna Pkwy.W..	7800 S	400-	550 W	144
Winnemac Av W.....	5050 N	1200-	5400 W	43
Winona St W.....	5150 N	900-	5400 W	43
Winston Av S.....	1500 W	9500-10150	S	153
Winthrop Av N.....	1100 W	4600-	6600 N	43
Wisconsin St W.....	1900 N	200-	1150 W	62

MILLERS NATIONAL INSURANCE COMPANY
Established 1865
HOME OFFICE — CHICAGO, ILL.
Excellent Service to Brokers and Agents
Tele.
WABASH
3747
FIRE — WINDSTORM — AUTOMOBILE — INLAND MARINE INSURANCE

Mortgage Loan Correspondent
The Life Insurance Company of Virginia
BESTER P. PRICE COMPANY
120 So La Salle Street CENtral 6365
Prompt attention to brokers' submissions

STREET NAME	AT	FROM	TO	PAGE
Wisner Av N	3500 W	2900-	3000 N	49
Wolcott Av N	1900 W	1-	7600 N	79
Wolcott Av S	1900 W	1-	11900 S	79
Wolfram St W	2850 N	800-	7100 W	52
Wood St N	1800 W	1-	2400 N	79
Wood St S	1800 W	1-	11900 S	79
Woodard Av N	3400 W	2800-	2950 N	49
Woodland Av S	(Changed to S. Watkins Av.)			
Woodland Park E	3400 S	700-	760 E	102
Woodlawn Av S	1200 E	4450-	9900 S	114
Wright St N	(Changed to N. Ada St.)			
Wrightwood Av W	2600 N	400-	7200 W	62
Wolf Lake Blvd S	3850 E	11900-	12800 S	177

Y

STREET NAME	AT	FROM	TO	PAGE
Yale Av S	250 W	6300-	12400 S	135
Yates Av S	2400 E	7100-	13800 S	138
Yeaton Av W	(Changed to W. Grenshaw St.)			
York Pl W	(Changed to W. Surf St.)			

NUMBERED STREETS

STREET NAME	AT	FROM	TO	PAGE
5th Av W (Fifth Av)	1 S	2800-	5600 W	78
7th St E (Balbo Av)	700 S	1-	400 E	82
8th St E	800 S	1-	300 E	82
9th St E	900 S	1-	100 E	82
11th St E	1100 S	1-	300 E	82
11th St W	1050 S	1000-	1150 W	80
11th Pl E	1150 S	100-	150 E	82
12th Pl W	1250 S	550-	3600 W	91
13th St E	1300 S	1-	150 E	92
13th St W	1300 S	550-	4400 W	91
13th Pl W	1350 S	2650-	3600 W	88
14th St E	1400 S	1-	150 E	92
14th St W	1400 S	1-	4550 W	91
14th Pl W	1450 S	500-	2650 W	91
15th St W	1500 S	1-	4600 W	91
15th Pl W	1550 S	500-	4600 W	91
16th St E	1600 S	1-	600 E	92
16th St W	1600 S	1-	4600 W	91
17th St W	1700 S	1-	4400 W	91
17th Pl W	1750 S	700-	1400 W	91
18th St E	1800 S	1-	350 E	92
18th St W	1800 S	1-	4400 W	91
18th Pl W	1850 S	900-	4400 W	90
19th St W	1900 S	1-	4400 W	91
19th Pl W	1925 S	675-	1200 W	91
20th Pl W	2050 S	200-	1200 W	91
21st Pl W	2150 S	300-	4400 W	91
22nd St E (Cermak)	2200 S	1-	400 E	92
22nd St W (Cermak)	2200 S	1-	4600 W	91
22nd Pl W	2250 S	200-	2900 W	91
23rd St E	2300 S	1-	600 E	92
23rd St W	2300 S	1-	3800 W	91
23rd Pl W	2350 S	200-	2900 W	91
24th St E	2400 S	1-	450 E	92
24th St W	2400 S	1-	4200 W	91
24th Blvd W	2400 S	2800-	2900 W	88
24th Pl W	2450 S	200-	4400 W	91
25th St E	2500 S	1-	450 E	92
25th St W	2500 S	1-	4400 W	91
25th Pl W	2550 S	200-	4400 W	91
26th St E	2600 S	1-	400 E	92
26th St W	2600 S	1-	4600 W	91
26th Pl W	2650 S	1-	200 W	101
27th St E	2700 S	400-	600 E	102
27th St W	2700 S	1-	4400 W	101
28th St E	2800 S	1-	600 E	102
28th St W	2800 S	400-	4600 W	101
28th Pl W	2850 S	200-	600 W	101
29th St E	2900 S	1-	600 E	102
29th St W	2900 S	1-	1000 W	101
29th Pl E	2950 S	300-	400 E	102
29th Pl W	2950 S	350-	400 W	101
30th St E	3000 S	1-	600 E	102
30th St W	3000 S	1-	4600 W	101
30th Pl W	3000 S	350-	400 W	101
31st St E	3100 S	1-	600 E	102
31st St W	3100 S	1-	4600 W	101
31st Blvd W	3100 S	2400-	2800 W	98
31st Pl W	3150 S	900-	1900 W	100
32nd St E	3200 S	1-	575 E	102
32nd St W	3200 S	1-	4400 W	101
32nd Pl W	3250 S	900-	1700 W	100
33rd St E	3300 S	1-	700 E	102
33rd St W	3300 S	1-	4400 W	101
33rd Pl E	3350 S	500-	600 E	102
33rd Pl W	3350 S	800-	1900 W	100
34th St E	3400 S	1-	600 E	102
34th St W	3400 S	1-	3800 W	101
34th Pl E	3450 S	500-	600 E	102
34th Pl W	3450 S	800-	2500 W	100
35th St E	3500 S	1-	800 E	102
35th St W	3500 S	1-	3800 W	101
35th Pl W	3550 S	800-	2800 W	100
36th St E	3600 S	1-	800 E	102
36th St W	3600 S	1-	3225 W	101
36th Pl E	3650 S	1-	600 E	102
36th Pl W	3650 S	2600-	3225 W	98
37th St E	3700 S	1-	850 E	102
37th St W	3700 S	1-	3100 W	101
37th Pl E	3750 S	1-	750 E	102
37th Pl W	3750 S	350-	3450 W	101
38th St E	3800 S	1-	900 E	102
38th St W	3800 S	1-	4000 W	101
38th Pl E	3850 S	425-	500 E	102
38th Pl W	3850 S	410-	3600 W	101
39th Pl W	3950 S	2500-	3200 W	109
40th St E	4000 S	1-	1000 E	113
40th St W	4000 S	1-	3200 W	112
40th Pl W	4050 S	500-	3200 W	112
41st St E	4100 S	1-	1100 E	113
41st St W	4100 S	400-	3200 W	112
41st Pl E	4150 S	1000-	1050 E	114
41st Pl W	4150 S	3000-	3200 W	109
42nd St E	4200 S	1-	1150 E	113

SALK, WARD & SALK INC
1ST MORTGAGES
11 S. LA SALLE ST. · CHICAGO · CENTRAL 0825

YOUNGBERG-CARLSON CO.
INSURANCE
UNEXCELLED SERVICE IN ALL LINES
135
S. La Salle St.
CENTRAL 4477

STREET NAME	AT	FROM	TO	PAGE
42nd St W	4200 S	300-	4750 W	112
42nd Pl E	4250 S	400-	1200 E	113
42nd Pl W	4250 S	300-	3200 W	112
43rd St E	4300 S	1-	1200 E	113
43rd St W	4300 S	1-	5000 W	112
43rd Pl W	4350 S	1-	1350 W	112
44th St E	4400 S	1-	1200 E	113
44th St W	4400 S	1-	5200 W	112
44th Pl E	4450 S	500-	1250 E	113
44th Pl W	4450 S	1-	3900 W	112
45th St E	4500 S	1-	1200 E	113
45th St W	4500 S	1-	5200 W	112
45th Pl E	4550 S	400-	500 E	113
45th Pl W	4550 S	1-	3850 W	112
46th St E	4600 S	1-	1300 E	113
46th St W	4600 S	1-	5200 W	112
46th Pl E	4650 S	400-	600 E	113
46th Pl W	4650 S	125-	3850 W	112
47th St E	4700 S	1-	1425 E	113
47th St W	4700 S	1-	5200 W	112
47th St E	4700 S	1-	1425 E	113
47th St W	4700 S	1-	5200 W	112
47th Pl E	4750 S	800-	1400 E	114
47th Pl W	4750 S	600-	3575 W	112
48th St W	4800 S	600-	5200 W	112
48th Pl E	4850 S	400-	500 E	113
48th Pl W	4850 S	200-	3550 W	112
49th St E	4900 S	1-	1650 E	113
49th St W	4900 S	600-	5200 W	112
49th Pl W	4950 S	700-	2400 W	112
50th St E	5000 S	1-	1700 E	113
50th St W	5000 S	1-	5200 W	112
50th Pl E	5050 S	400-	1650 E	113
50th Pl W	5050 S	700-	2400 W	112
51st St E	5100 S	1-	900 E	113
51st St W	5100 S	1-	7000 W	112
51st Pl W	5150 S	300-	7050 W	123
52nd St E	5200 S	100-	1550 E	124
52nd St W	5200 S	1-	7200 W	123
52nd Pl W	5250 S	300-	3650 W	122
53rd St E	5300 S	1-	1850 E	124
53rd St W	5300 S	1-	7200 W	123
53rd Pl W	5350 S	800-	5400 W	122
54th St E	5400 S	1-	1750 E	124
54th St W	5400 S	125-	7200 W	123
54th Pl E	5450 S	350-	1550 E	124
54th Pl W	5450 S	350-	5800 W	123
55th St E	5500 S	800-	1800 E	125
55th St W	5500 S	2400-	6400 W	120
55th Pl E	5550 S	200-	400 E	124
55th Pl W	5550 S	3600-	4700 W	119
56th St E	5600 S	1-	1850 E	124
56th St W	5600 S	400-	7200 W	123
56th Pl W	5650 S	350-	4200 W	123
57th St E	5700 S	1-	1600 E	124
57th St W	5700 S	1-	7200 W	123
57th Pl W	5750 S	1-	4200 W	123
58th St E	5800 S	1-	1450 E	124
58th St W	5800 S	200-	7200 W	123
58th Pl W	5850 S	400-	4200 W	123
59th St E	5900 S	1-	1600 E	124
59th St W	5900 S	1-	7200 W	123
59th Pl W	5950 S	200-	4000 W	123
60th St E	6000 S	1-	1600 E	124
60th St W	6000 S	1-	7200 W	123
60th Pl E	6050 S	1450-	1475 E	125
60th Pl W	6050 S	200-	7200 W	123
61st St E	6100 S	1-	1600 E	124
61st St W	6100 S	1-	7200 W	123
61st Pl E	6150 S	1400-	1450 E	125
61st Pl W	6150 S	200-	7200 W	123
62nd St E	6200 S	400-	1600 E	124
62nd St W	6200 S	150-	7200 W	123
62nd Pl E	6250 S	1400-	1425 E	125
62nd Pl W	6250 S	3200-	7200 W	119
63rd St E	6300 S	1-	1600 E	124
63rd St W	6300 S	1-	7200 W	123
63rd Pl E	6350 S	850-	1550 E	137
63rd Pl W	6350 S	650-	7200 W	135
64th St E	6400 S	400-	1600 E	136
64th St W	6400 S	1-	7200 W	135
64th Pl E	6450 S	850-	875 E	137
64th Pl W	6450 S	3200-	7200 W	131
65th St E	6500 S	400-	1600 E	136
65th St W	6500 S	1-	7200 W	135
65th Pl E	6550 S	1400-	1600 E	137
65th Pl W	6550 S	400-	4000 W	135
66th St E	6600 S	1-	500 E	136
66th St W	6600 S	1-	4800 W	135
66th Pl E	6650 S	1-	1600 E	136
66th Pl W	6650 S	400-	4000 W	135
67th St E	6700 S	500-	2400 E	136
67th Pl E	6750 S	1400-	1600 E	137
67th Pl W	6750 S	2000-	4000 W	133
68th St E	6800 S	1-	2400 E	136
68th St W	6800 S	1-	4550 W	135
68th Pl W	6850 S	2000-	4000 W	133
69th St E	6900 S	1-	2400 E	136
69th St W	6900 S	1-	4450 W	135
69th Pl E	6950 S	200-	1600 E	136
69th Pl W	6950 S	2000-	4000 W	133
70th St E	7000 S	1-	2400 E	136
70th St W	7000 S	1-	4100 W	135
70th Pl E	7050 S	300-	2400 E	136
70th Pl W	7050 S	1-	4000 W	135
71st St E	7100 S	1-	2650 E	136
71st St W	7100 S	1-	4000 W	135
71st Pl E	7150 S	1200-	2000 E	137
71st Pl W	7150 S	1200-	3600 W	134
72nd St E	7200 S	1-	2650 E	136
72nd St W	7200 S	1-	4000 W	135
72nd Pl E	7250 S	1200-	2600 E	137
72nd Pl W	7250 S	1200-	3600 W	134
73rd St E	7300 S	1-	2700 E	136
73rd St W	7300 S	1-	3850 W	135
73rd Pl E	7350 S	1500-	2600 E	137
73rd Pl W	7350 S	1200-	3600 W	134
74th St E	7400 S	1-	2750 E	136
74th St W	7400 S	1-	3600 W	135
74th Pl E	7450 S	1500-	2675 E	137
74th Pl W	7450 S	1200-	1300 W	134

MILLERS NATIONAL INSURANCE COMPANY
Established 1865
HOME OFFICE — CHICAGO, ILL.
Excellent Service to Brokers and Agents
Tele.
WABASH
3747
FIRE — WINDSTORM — AUTOMOBILE — INLAND MARINE INSURANCE

Mortgage Loan Correspondent
The Life Insurance Company of Virginia
BESTER P. PRICE COMPANY
120 So La Salle Street CENtral 6365
Prompt attention to brokers' submissions

STREET NAME	AT	FROM	TO	PAGE
75th St E	7500 S	1-	2800 E	136
75th St W	7500 S	1-	4800 W	136
75th Pl E	7550 S	1050-	2750 E	146
75th Pl W	7550 S	1600-	4000 W	140
76th St E	7600 S	1-	2850 E	145
76th St W	7600 S	1-	4800 W	144
76th Pl E	7650 S	1100-	2850 E	146
76th Pl W	7650 S	3500-	4000 W	140
77th St E	7700 S	1-	2950 E	145
77th St W	7700 S	1-	4800 W	144
77th Pl E	7750 S	2850-	2900 E	148
77th Pl W	7750 S	1-	3900 W	144
78th St E	7800 S	1-	3000 E	145
78th St W	7800 S	1-	4800 W	144
78th Pl E	7850 S	2950-	3000 E	148
78th Pl W	7850 S	1-	3900 W	144
79th St E	7900 S	1-	3300 E	145
79th St W	7900 S	1-	4800 W	144
79th Pl E	7950 S	1150-	3100 E	146
79th Pl W	7950 S	400-	3800 W	144
80th St E	8000 S	1-	3200 E	145
80th St W	8000 S	1-	4000 W	144
80th Pl E	8050 S	2950-	3050 E	148
80th Pl W	8050 S	600-	4000 W	144
81st St E	8100 S	1-	3200 E	140
81st St W	8100 S	1-	4000 W	144
81st Pl E	8150 S	1100-	3000 E	146
81st Pl W	8150 S	500-	4000 W	144
82nd St E	8200 S	1-	3200 E	146
82nd St W	8200 S	1-	4000 W	144
82nd Pl E	8250 S	1100-	3000 E	146
82nd Pl W	8250 S	2000-	4000 W	142
83rd St E	8300 S	1-	3400 E	145
83rd St W	8300 S	1-	4450 W	144
83rd Pl E	8350 S	1500-	3200 E	146
83rd Pl W	8350 S	2200-	4000 W	142
84th St E	8400 S	1-	3400 E	145
84th St W	8400 S	1-	4450 W	144
84th Pl E	8450 S	950-	1750 E	146
84th Pl W	8450 S	2000-	4000 W	142
85th St E	8500 S	1-	3400 E	145
85th St W	8500 S	1-	4800 W	144
85th Pl E	8550 S	950-	1750 E	146
85th Pl W	8550 S	3600-	4000 W	140
86th St E	8600 S	50-	3400 E	145
86th St W	8600 S	550-	4800 W	144
86th Pl E	8650 S	550-	1750 E	145
86th Pl W	8650 S	850-	3925 W	143
87th St E	8700 S	1-	3350 E	145
87th St W	8700 S	1-	4800 W	144
87th Pl E	8750 S	400-	1750 E	155
88th St E	8800 S	1-	3350 E	155
88th St W	8800 S	250-	1950 W	154
88th Pl E	8850 S	350-	1350 E	155
89th St E	8900 S	1-	3450 E	155
89th St W	8900 S	200-	2200 W	154
89th Pl E	8950 S	1-	1450 E	155
90th St E	9000 S	200-	3450 E	155
90th St W	9000 S	400-	2400 W	154
90th Pl E	9050 S	200-	1450 E	155
90th Pl W	9050 S	1700-	1750 W	152
91st St E	9100 S	1-	3400 E	155
91st St W	9100 S	1-	2400 W	154
91st Pl E	9150 S	400-	1800 E	155
91st Pl W	9150 S	700-	1815 W	152
92nd St E	9200 S	1-	3350 E	155
92nd St W	9200 S	1-	2200 W	154
92nd Pl E	9250 S	525-	2400 E	155
92nd Pl W	9250 S	1650-	1000 W	152
93rd St E	9300 S	1-	3250 E	155
93rd St W	9300 S	1-	2200 W	154
93rd Pl W	9350 S	1600-	1675 W	152
94th St E	9400 S	1-	3600 E	155
94th St W	9400 S	1-	2200 W	154
94th Pl E	9440 S	3000-	3050 E	159
95th St E	9500 S	1-	3650 E	155
95th St W	9500 S	1-	2400 W	154
95th Pl E	9550 S	1250-	2150 E	156
95th Pl W	9550 S	425-	1800 W	154
96th St E	9600 S	100-	3700 E	155
96th St W	9600 S	1-	2400 W	154
96th Pl E	9650 S	1-	2150 E	155
96th Pl W	9650 S	425-	500 W	154
97th St E	9700 S	1-	3750 E	155
97th St W	9700 S	1-	2400 W	154
97th Pl E	9750 S	1-	2150 E	155
97th Pl W	9750 S	425-	1900 W	154
98th St E	9800 S	1-	3800 E	155
98th St W	9800 S	1-	2400 W	154
98th Pl E	9850 S	1-	2150 E	155
98th Pl W	9850 S	425-	1400 W	154
99th St E	9900 S	1-	3800 E	155
99th St W	9900 S	1-	2800 W	154
99th Pl E	9950 S	1-	100 E	164
99th Pl W	9950 S	300-	2650 W	163
100th St E	10000 S	1-	3800 E	164
100th St W	10000 S	1-	2800 W	163
100th Pl E	10050 S	1-	700 E	164
100th Pl W	10050 S	300-	2650 W	163
101st St E	10100 S	1-	3750 E	164
101st St W	10100 S	1-	2800 W	163
101st Pl E	10150 S	1-	650 E	164
101st Pl W	10150 S	300-	2650 W	163
102nd St E	10200 S	1-	3800 E	164
102nd St W	10200 S	1-	2800 W	163
102nd Pl E	10250 S	1-	650 E	164
102nd Pl W	10250 S	300-	2650 W	163
103rd St E	10300 S	1-	3950 E	164
103rd St W	10300 S	1-	4000 W	163
103rd Pl E	10350 S	1-	800 E	164
103rd Pl W	10350 S	1-	2650 W	163
104th St E	10400 S	1-	4000 E	164
104th St W	10400 S	1-	4000 W	163
104th Pl E	10450 S	100-	800 E	164
104th Pl W	10450 S	1-	2650 W	163
105th St E	10500 S	1-	4000 E	164
105th St W	10500 S	1-	4000 W	163
105th Pl E	10550 S	550-	800 E	164
105th Pl W	10550 S	200-	2050 W	163
106th St E	10600 S	200-	4100 E	164
106th St W	10600 S	200-	4000 W	163
106th Pl W	10650 S	1-	2650 W	162

REPUBLIC REALTY MORTGAGE CORP.
Republic MORTGAGES
Approved Mortgagee: Federal Housing Administration
Loan Correspondent: Connecticut Mutual Life Insurance Co.
111 West Washington Street • Central 4804

YOUNGBERG-CARLSON CO.
INSURANCE
UNEXCELLED SERVICE IN ALL LINES
135
S. La Salle St.
CENTRAL 4477

STREET NAME	AT		FROM	TO	PAGE
107th St E	10700	S	1-	4100 E	164
107th St W	10700	S	1-	4000 W	163
107th Pl W	10750	S	200-	2400 W	163
108th St E	10800	S	1-	4100 E	164
108th St W	10800	S	1-	3600 W	163
108th Pl E	10850	S	3200-	3250 E	168
108th Pl W	10850	S	1-	2400 W	163
109th St E	10900	S	1-	3860 E	164
109th St W	10900	S	1-	4000 W	163
109th Pl W	10950	S	1-	3900 W	163
110th St E	11000	S	1-	3900 E	164
110th St W	11000	S	1-	3900 W	163
110th Pl E	11050	S	1-	500 E	164
110th Pl W	11050	S	1-	3900 W	163
111th St E	11100	S	1-	3800 E	164
111th St W	11100	S	1-	4200 W	163
111th Pl E	11150	S	1-	600 E	173
111th Pl W	11150	S	1-	2400 W	172
112th St E	11200	S	1-	4100 E	173
112th St W	11200	S	1-	3600 W	172
112th Pl E	11250	S	1-	2900 E	173
112th Pl W	11250	S	1-	2400 W	172
113th St E	11300	S	1-	3800 E	173
113th St W	11300	S	1-	3200 W	172
113th Pl E	11350	S	1-	100 E	173
113th Pl W	11350	S	1-	2400 W	172
114th St E	11400	S	1-	3850 E	173
114th St W	11400	S	1-	3500 W	172
114th Pl E	11450	S	1-	550 E	173
114th Pl W	11450	S	1-	2200 W	172
115th St E	11500	S	1-	3850 E	173
115th St W	11500	S	1-	4000 W	172
115th Pl W	11550	S	900-	3650 W	171
116th St E	11600	S	1-	4100 E	173
116th St W	11600	S	1-	3650 W	172
116th Pl W	11650	S	600-	3650 W	172
117th St E	11700	S	1-	4100 E	173
117th St W	11700	S	100-	2600 W	172
117th Pl E	11750	S	50-	200 E	173
117th Pl W	11750	S	600-	2600 W	172
118th St E	11800	S	1-	4100 E	173
118th St W	11800	S	1-	2600 W	172
118th Pl E	11850	S	1-	375 E	173
118th Pl W	11850	S	750-	2600 W	172
119th St E	11900	S	1-	4100 E	173
119th St W	11900	S	1-	2600 W	172
119th Pl E	11950	S	1-	375 E	173
120th St E	12000	S	1-	3900 E	173
120th St W	12000	S	1-	1600 W	172
120th Pl E	12050	S	1-	2250 E	173
121st St E	12100	S	1-	2650 E	173
121st St W	12100	S	1-	1600 W	172
121st Pl E	12150	S	1-	2250 E	173
122nd St E	12200	S	1-	3250 E	173
122nd St W	12200	S	1-	1600 W	172
122nd Pl E	12250	S	1-	200 E	173
123rd St E	12300	S	1-	2650 E	173
123rd St W	12300	S	1-	1600 W	172
124th St E	12400	S	1-	2650 E	181
124th St W	12400	S	1-	800 W	180
124th Pl E	12450	S	1-	200 E	181
125th St E	12500	S	2250-	2450 E	183
125th St W	12500	S	1-	800 W	180
125th Pl E	12550	S	1-	200 E	181
126th St E	12600	S	1-	3250 E	181
126th St W	12600	S	550-	800 W	180
126th Pl E	12650	S	100-	200 E	181
126th Pl W	12650	S	550-	600 W	180
127th St E	12700	S	1-	3250 E	181
127th St W	12700	S	1-	1050 W	180
128th St E	12800	S	2650-	3250 E	184
128th Pl W	12850	S	450-	900 W	180
129th St E	12900	S	2650-	3450 E	184
129th Pl E	12950	S	3400-	3450 E	185
129th Pl W	12950	S	400-	1050 W	180
130th St E	13000	S	150-	3500 E	181
131st St E	13100	S	600-	3600 E	181
132nd St E	13200	S	600-	3575 E	181
133rd St E	13300	S	200-	3650 E	181
134th St E	13400	S	100-	4100 E	181
134th Pl E	13450	S	100-	550 E	181
135th St E	13500	S	2000-	3650 E	183
135th Pl E	13550	S	200-	325 E	181
136th St E	13600	S	200-	3400 E	181
136th Pl E	13650	S	200-	350 E	181
137th St E	13700	S	300-	2650 E	181
138th St E	13800	S	200-	2650 E	181

ARLINGTON-HEIGHTS

Wheeling Township
POPULATION...(1920-- 2,250)....(1930-- 4,997)
15 mi.North of Madison, 18 mi.West of State
On the Chicago & Northwestern R.R.
VILLAGE HALL-W.Miner St & W. Davis St-Page7-2
Even Numbers North & West
N. & S. Numbers begin at.....Campbell St.
E. & W. Numbers begin at.....Dunton Av.

Arlington Av see Chestnut Av N.
Aurora St N. see Wing St N.

Banbury Rd E	400	S	400-	900	E	7-2
Belmont Av N	400	E	1-	1550	N	7-2
Belmont Av S	400	E	100-	1300	S	7-2
Beverly Av S	800	E	200-	700	S	7-2
Brighton Pl S	1100	E	100-	200	S	7-2
Bristol Av S	600	E	100-	700	S	7-2
Brown St W	950	N	1500-	1800	W	6-1
Burton Av E	500	E	650-	700	S	7-2
Campbell St W	1		1-	1800	W	7-2
Campbell St E	1		1-	900	E	7-2
Carlyle Pl E	225	S	1300-	1500	E	7-2
Cedar St W	1400	S	1-	200	W	None
Cedar St E	1400	S	1-	200	E	None
Center Av N	1100	W	300-	1100	N	6-1
Center Av S	1100	W	100-	400	S	7-1

MILLERS NATIONAL INSURANCE COMPANY
Established 1865
HOME OFFICE — CHICAGO, ILL.
Excellent Service to Brokers and Agents
Tele.
WABASH
3747
FIRE — WINDSTORM — AUTOMOBILE — INLAND MARINE INSURANCE

Mortgage Loan Correspondent
The Life Insurance Company of Virginia
BESTER P. PRICE COMPANY
120 So La Salle Street CENtral 6365
Prompt attention to brokers' submissions

STREET NAME	AT	FROM	TO	PAGE
Central Av N	800 E	1-	1300 N	7-2
Central Av S	800 E	1-	100 S	7-2
Central Hwy W	1000 S	1-	600 W	7-2
Central Hwy E	1000 S	1-	1350 E	7-2
Chester St see Belmont Av				
Chestnut Av N	300 W	300-	1500 N	7-1
Chestnut Av S	300 W	100-	1400 S	7-1
Chicago Av N	1600 W	900-	1100 N	6-1
Clarendon St W	1200 N	200-	600 W	6-1
Clarendon St E	1200 N	400-	700 E	6-2
Commercial Av E	100 S	600-	800 E	7-2
Cypress St W	1200 S	200-	600 W	None
Derbyshire Pl S	1200 E	100-	500 S	7-2
Douglas Av N	600 E	1-	925 N	7-2
Douglas Av S	600 E	1-	100 S	7-2
Drury Lane S	1400 E	100-	250 S	7-3
Dryden Pl S	1000 E	100-	700 S	7-2
Dunton Av N	1	1-	1500 N	7-2
Dunton Av S	1	1-	1100 S	7-2
Dwyer Av N	1200 W	100-	600 N	7-1
Eastman St W	300 N	1-	200 W	7-2
Eastman St E	300 N	1-	600 E	7-2
Elm St W	900 N	1-	1500 W	6-2
Euclid St W	600 N	1-	1800 W	7-2
Euclid St E	600 N	1-	2100 E	7-2
Evergreen Av N	100 E	1-	1100 N	7-2
Evergreen Av S	100 E	1-	1400 S	7-2
Fairview St W	600 S	1-	600 W	7-2
Fairview St E	600 S	1-	1400 E	7-2
Fernandez Av N	700 W	600-	1100 N	6-1
Fernandez Av S	700 W	100-	600 S	7-1
Forrest Av S	1800 E	300-	500 S	7-3
Foundry Rd E	100 S	1700-	2100 E	7-3
Frederick St E	925 N	200-	800 E	6-2
Fremont St W	500 N	1-	500 W	7-2
Fremont St E	500 N	1-	600 E	7-2
George St W	200 S	300-	900 W	7-1
George St E	200 S	300-	500 E	7-2
Gibbons Av S	1700 E	100-	400 S	7-3
Grove St W	400 S	1-	1000 W	7-2
Grove St E	400 S	1-	2100 E	7-2
Haddow Av N	500 E	1-	925 N	7-2
Haddow Av S	500 E	1-	200 S	7-2
Harvard St W	800 S	1-	600 W	7-2
Harvard St E	800 S	1-	1350 E	7-2
Harvey Av N	1200 W	700-	1100 N	6-1
Hawthorne St W	700 N	1-	900 W	6-2
Hawthorne St E	700 N	1-	1000 E	6-2
Hickory Av N	700 E	1-	1300 N	7-2
Hickory Av S	700 E	1-	100 S	7-2
Highland Av S	200 W	100-	1400 S	7-2
Highland Av N	200 W	300-	1500 N	7-2
Illinois Av N	1500 W	850-	1100 N	6-1
Ires St see Walnut Av N				
Kaspar Av N	900 W	1-	1100 N	7-1
Kaspar Av S	900 W	1-	600 S	7-1
Kennicott Av N	1000 W	1-	1100 N	7-1
Kennicott Av S	1000 W	1-	600 S	7-1
Kensington Rd E	100 S	1000-	1700 E	7-2
Kirchoff Rd W	975 S	100-	1500 W	7-1
Lincoln Av S	900 E	400-	700 S	7-2
Lynden Lane E	200 S	600-	700 E	7-2
Magnolia St W	1100 S	1-	600 W	None
Magnolia St E	1100 S	1-	600 E	None
Marion St W	1400 N	200-	600 W	6-1
Marshall St E	825 N	400-	800 E	6-2
Mayfair Rd E	225 S	400-	1600 E	7-2
Miller St W	650 N	400-	500 W	6-1
Miner St W	200 N	50-	600 W	7-2
Miner St E	200 N	1-	600 E	7-2
Mitchell Av N	400 W	700-	1500 N	6-1
Mitchell Av S	400 W	100-	1400 S	7-1
Newbury Av S	700 E	650-	700 S	7-2
Northwest Hwy N		1-	900 N	7-2
Northwest Hwy S		1-	900 S	7-2
Oakton St W	1100 N	600-	1800 W	6-2
Oakton St E	1100 N	700-	1000 E	6-2
Olive St W	1300 N	200-	600 W	6-1
Olive St E	1300 N	100-	700 E	6-2
Orchard St W	900 S	1-	300 W	7-2
Orchard St E	900 S	1-	200 E	7-2
Park St E	500 S	1-	2100 E	7-2
Park St W	500 S	1-	1000 W	7-2
Park Pl W	450 N	300-	400 W	7-1
Park Lane S	1500 E	100-	450 S	7-3
Peoria St see Campbell St				
Phelps Av S	2000 E	300-	500 S	7-3
Pine Av N	300 E	1-	900 N	7-2
Pine Av S	300 E	1-	700 S	7-2
Prarie Av N	900 E	600-	1300 N	6-2
Princeton Av N	1300 W	800-	1100 N	6-1
Prindle Av S	1900 E	300-	500 S	7-3
Race Av N	1700 W	900-	1100 N	6-1
Ridge Av N	600 W	500-	1100 N	7-1
Ridge Av S	600 W	1-	600 S	7-1
Rockwell St W	700 S	1-	600 W	7-2
Rockwell St E	700 S	1-	1000 E	7-2
Salem Av N	800 W	1-	1100 N	7-1
Salem Av S	800 W	1-	100 S	7-1
Sigwalt St E	100 S	1-	1000 E	7-2
Sigwalt St W	100 S	1-	1200 W	7-2
South St W	300 S	1-	600 W	7-2
South St E	300 S	1-	200 W	7-2
State Rd N	200 E	1-	1500 N	7-2
State Rd S	200 E	1-	1000 S	7-2
St.James St W	400 N	1-	1200 W	7-2
St.James St E	400 N	1-	600 E	7-2
Stratford Rd S	1600 E	100-	300 S	7-3
Thomas St W	1500 N	1-	1800 W	6-2
Thomas St E	1500 N	1-	600 E	6-2
Vail Av N	100 W	1-	1500 N	7-2
Vail Av S	100 W	1-	1000 S	7-2
Vine St W	800 N	1-	1200 W	6-2
Walnut Av N	500 W	400-	1500 N	7-1
Walnut Av S	500 W	100-	1400 S	7-1
Waterman Av S	2100 E	300-	600 S	7-3
White Oak St W	1300 S	200-	600 W	None
Wilke Rd N	1800 W	1-	1500 N	7-1
Wilke Rd S	1800 W	1-	600 S	7-1
Willow St E	1000 N	1-	200 E	6-2
Willow St W	1000 N	1-	600 W	6-2
Wing St E	100 N	250-	400 E	7-2

REPUBLIC REALTY MORTGAGE CORP.
Approved Mortgagee: Federal Housing Administration
Loan Correspondent: Connecticut Mutual Life Insurance Co.
111 West Washington Street • Central 4804

YOUNGBERG-CARLSON CO.
INSURANCE
UNEXCELLED SERVICE IN ALL LINES
135
S. La Salle St.
CENTRAL 4477

STREET NAME	AT	FROM	TO	PAGE
Wing St W	100 N	200-	900 W	7-2
Yale Av N	1400 W	825-	1100 N	6-1

BELLWOOD

Proviso Township

POPULATION...(1920-- 1.181)...(1930-- 4.991)

13 mi. West of State & Madison Sts.

On the C.A.& E.R.R.- C.W.& W.R.R.- C.G.W.R.R.

Village Hall - 26th Av. & Miami Rd.(Page 62A)

Maywood System Continued

Even Numbers South and East

N. & S. Nos. begin at the North Limits (No.1)

E. & W. Nos. begin at 22nd Av.....(W.2200)

STREET NAME	AT	FROM	TO	PAGE
Adams St E&W	1300 S	2200-	4100 W	72D
Bellwood Av N&S	3700 W	1-	1800 S	62C
Bohland Av N&S	3600 W	1-	790 S	62C
Butterfield Rd E&W	200 S	3300-	4900 W	72C
Center St N&S	5000 W	1-	100 S	62B
Congress St E&W	1700 S	2500-	4100 W	72C
Eastern Av N&S	3300 W	1-	1800 S	62C
Englewood Av N&S	4200 W	1-	600 S	62B
Erie St E&W	1 S	3750-	4900 W	62C
Frederick Av N&S	4000 W	1-	700 S	62C
Geneva Av N&S see 45th Av				
Gloss St E&W	150 S	2500-	2700 W	62C
Grant Av N&S	50 S	2300-	3300 W	62D
Granville Av N&S	4400 W	1	600 S	62B
Hamilton Av N&S	3600 W	1400-	1800 S	72C
Harrison St E&W	2200 S	2200-	4100 W	72D
Hyde Park Av N&S	4300 W	1-	600 S	62B
Jackson St E&W	1400 S	2500-	4100 W	72C
Korrel Av E&W	150 S	2800-	2900 W	62C
La Grange-Mannheim Rd N&S	4100 W	1-	1800 S	62B
Linden Av N&S	3600 W	1-	1800 S	62C
Madison St E&W	1000 S	2200-	4100 W	72D
Mannheim Rd N&S see La Grange-Mannheim Rd				
Marshall Av N&S	3800 W	1-	1800 S	62C
Melrose Av (See Butterfield Rd.)				
Miami Rd E&W	150 S	3900-	4100 W	62C
Monroe St E&W	1100 S	2900-	4100 W	72C
Morris Av N&S	3900 W	1-	700 S	62C
Oak Av E&W	200 S	2200-	5300 W	62C
Pusheck Av N&S	2900 W	1000-	1800 W	72C
Railroad Av E&W	1 S	3300-	3750 W	62C
Randolph St E&W	400 S	2200-	5300 W	72D
Rice Av N&S	3400 W	100-	1800 S	62C
St Charles Pl E&W	75 S	3300-	3900 W	62C
St Charles Rd E&W	100 S	2200-	5500 W	62D
Van Buren St E&W	1600 S	2200-	4100 W	72D
Warren St E&W	800 S	2200-	4100 W	72D
Washington Blvd E&W	600 S	2200-	4100 W	72D
Wilcox Av E&W	1200 S	2900-	4100 W	72C
22nd Av N&S	2200 W	1-	1800 S	62D
23rd Av N&S	2300 W	1-	1800 S	62D
24th Av N&S	2400 W	50-	1800 S	62D
25th Av N&S	2500 W	1-	1800 S	62D
26th Av N&S	2600 W	50-	150 S	62C
27th Av N&S	2700 W	50-	200 S	62C
28th Av N&S	2800 W	50-	200 S	62C
29th Av N&S	2900 W	50-	100 S	62C
30th Av N&S	3000 W	50-	1800 S	62C
31st Av N&S	3100 W	50-	1800 S	62C
32nd Av N&S	3200 W	50-	1800 S	62C
42nd Av N&S see Englewood Av				
43rd Av N&S see Hyde Park Av				
44th Av N&S see Granville Av				
45th Av N&S	4500 W	50-	100 S	62B
46th Av N&S	4600 W	50-	600 S	62B
47th Av N&S	4700 W	50-	600 S	62B
48th Av N&S	4800 W	50-	600 S	62B
49th Av N&S	4900 W	50-	600 S	62B
50th Av N&S	5000 W	50-	600 S	62B
51st Av N&S	5100 W	150-	600 S	62B
52nd Av N&S	5200 W	200-	600 S	62B
53rd Av N&S	5300 W	200-	600 S	62B

BERKELEY

Proviso Township

POPULATION...(1920--Not Inc.)..(1930-- 779)

7 mi. North of Madison, 12 mi.West of State

On the Chicago Northwestern R.R,

VILLAGE HALL - 5906 Maple Ave.....Page 72A

Even Numbers North & West

N. & S. Numbers begin at North Limits.....(1)

E. & W. Numbers begin at East Limits...(5100)

STREET NAME	AT	FROM	TO	PAGE
Arthur Av N&S see Harding Av				
Ashbel Av N&S	5720 W	1200-	1500 N	62A
Atwood Av N&S	5925 W	1025-	2125 N	62A
Bohland Av E&W	1500 N	5100-	6050 W	62A
Burr Oak Av E&W	1612 N	5800-	6050 W	62A
Butterfield Rd E&W	2200 N	5800-	6050 W	72A
Calvin Av N&S	6025 W	1000-	2200 N	62A
Chicago Av E&W	1200 N	5525-	6050 W	62A
Coolidge Av N&S	6000 W	1000-	2150 N	62A
Electric Av E&W	1750 N	5800-	6000 W	72A
Elm Av E&W	1825 N	5800-	6000 W	72A
Harding Av N&S	5900 W	1050-	2100 N	62A
Harding Av E&W see Madison St				
Hawthorne Av E&W	1600 N	5135-	5800 W	62A
Herbert Av N&S	5825 W	1050-	2100 N	62A
Howard Av N&S	5700 W	1200-	1400 N	62A
High St N&S	6050 W	950-	2200 N	62A
Hillside Av N&S	5600 W	1200-	1600 N	62A
Huron St E&W	1300 N	5525-	6050 W	62A

MILLERS NATIONAL INSURANCE COMPANY
Established 1865
HOME OFFICE — CHICAGO, ILL.
Excellent Service to Brokers and Agents
Tele.
WABASH
3747
FIRE — WINDSTORM — AUTOMOBILE — INLAND MARINE INSURANCE

Mortgage Loan Correspondent
The Life Insurance Company of Virginia
BESTER P. PRICE COMPANY
120 So La Salle Street CENtral 6365
Prompt attention to brokers' submissions

STREET NAME	AT	FROM	TO	PAGE
Irving Av N&S	5620 W	1200-	1400 N	62A
Lind Av N&S	5525 W	1200-	1400 N	62A
Madison St E&W	2000 N	5800-	6050 W	72A
Maple Av E&W	1700 N	5700-	6025 W	72A
Park Av E&W	1000 N	5800-	6050 W	62A
Prospect Av E&W	1900 N	5800-	6050 W	72A
Railroad Av E&W	1725 N	5800-	6000 W	72A
Richard Av N&S	see Atwood Av			
Ridge Av E&W	1800 N	5800-	6000 W	72A
Rosa Av N&S	see Calvin Av			
St.Charles Rd E&W	1400 N	5100-	6050 W	62A
Superior St E&W	1250 N	5800-	6050 W	62A
Taft Av N&S	5800 W	1100-	2100 N	62A
Victoria Av N&S	see Coolidge Av			
Wolf Rd N&S	5400 W	800-	1600 N	62A
51st Av N&S	5100 W	1400-	1500 N	62B
51st Pl N&S	5125 W	1400-	1625 N	62B
52nd Av N&S	5200 W	1400-	1625 N	62B
52nd Pl N&S	5225 W	1400-	1625 N	62B
53rd Av N&S	5300 W	1400-	1625 N	62B
53rd Pl N&S	5325 W	1400-	1625 N	62B

BERWYN

Berwyn Township
POPULATION..(1920-- 14,150)..(1930-- 47,027)
3 mi. South of Madison, 9 mi. West of State
On the I.C.ELEC.R.R.- C.Q.& Q.R.R.
Village Hall- Cermak Rd.& Highland Av.Page 84
Chicago System Continued
Even Numbers North and West
N. & S. Nos. begin at W.Roosevelt Rd.(S.1200)
E. & W. Nos. begin at Lombard Av.....(W.1600)

STREET NAME	AT	FROM	TO	PAGE
Cermak Rd E&W	2200 S	6200-	6400 W	84
Clarence Av N&S	6650 W	1200-	3850 S	83
Clinton Av N&S	6900 W	1200-	3900 S	83
Cuyler Av N&S	6350 W	1200-	3900 S	84
East Av N&S	6600 W	1200-	3900 S	83
Elmwood Av N&S	6450 W	1200-	3850 S	83
Englewood St E&W	3150 S	6200-	6400 W	94
Euclid Av N&S	6750 W	1200-	3900 S	83
Fairfield Av E&W	3250 S	6400-	6600 W	93
Grove Av N&S	6850 W	1200-	3900 S	83
Gunderson Av N&S	6500 W	1200-	3900 S	83
Harlem Av N&S	7200 W	1200-	3900 S	83
Harvey Av N&S	6250 W	1200-	3900 S	84
Highland Av N&S	6400 W	1200-	3900 W	84
Home Av N&S	7000 W	1200-	3900 S	83
Kenilworth Av N&S	6900 W	1200-	3900 S	83
Lombard Av N&S	6200 W	1200-	3900 S	84
Maple Av N&S	7150 W	1200-	3900 S	83
Oak Park Av N&S	6800 W	1200-	3900 S	83
Ogden Av E&W	3300 S	6200-	7200 W	94
Park Av E&W	3200 S	6200-	6400 W	94
Pershing Rd E&W	3900 S	6200-	7200 W	94
Ridgeland Av N&S	6400 W	1200-	3900 S	83
Riverside Pkwy E&W	2200 S	6700-	7200 W	83
Roosevelt Rd E&W	1200 S	6200-	7200 W	84
Scoville Av N&S	6550 W	1200-	3850 W	83
Sinclair Av E&W	3350 S	6400-	6600 W	93
Stanley Av E&W	3100 S	6400-	7200 W	93
Wenonah Av N&S	7050 W	1200-	3900 W	83
Wesley Av N&S	6700 W	1200-	3900 S	83
Windsor Av E&W	3125 S	6400-	7200 W	93
Wisconsin Av N&S	7100 W	1200-	3900 W	83
13th St W	1300 S	6200-	7200 W	84
14th St W	1400 S	6200-	7200 W	84
15th St W	1500 S	6200-	7200 W	84
16th St W	1600 S	6200-	7200 W	84
18th St W	1800 S	6200-	7200 W	84
19th St W	1900 S	6200-	7200 W	84
21st St W	2100 S	6200-	7200 W	84
22nd St	(See Cermak Rd.)			
23rd St W	2300 S	6200-	7000 W	84
24th St W	2400 S	6200-	7000 W	84
25th St W	2500 S	6200-	6950 W	84
26th St W	2600 S	6200-	7000 W	84
26th Pkwy W	2600 S	7000-	7200 W	93
26th Pl W	2650 S	6400-	7050 W	93
27th St W	2700 S	6200-	7100 W	94
27th Pl W	2750 S	6400-	6600 W	93
28th St W	2800 S	6200-	7150 W	94
28th Pl W	2850 S	6400-	6600 W	93
29th St W	2900 S	6200-	7200 W	94
29th Pl W	2950 S	6800-	7100 W	93
30th St W	3000 S	6650-	7200 W	93
30th Pl W	3050 S	6800-	7000 W	93
31st St W	3100 S	6400-	7200 W	93
32nd St W	3200 S	6200-	7200 W	94
33rd St W	3300 S	6200-	6800 W	94
34th St W	3400 S	6200-	7200 W	94
35th St W	3500 S	6200-	7200 W	94
36th St W	3600 S	6200-	7200 W	94
37th St W	3700 S	6200-	7200 W	94
38th St W	3800 S	6200-	7200 W	94

SALK, WARD & SALK INC
1ST MORTGAGES
11 S. LA SALLE ST. · CHICAGO · CENTRAL 0825

FOR Prompt Action FIRST MORTGAGE Loans

FIRST FEDERAL SAVINGS and Loan Association of Chicago

130 SOUTH LA SALLE STREET. CENTRAL 8100

BLUE ISLAND

Bremen, Calumet, Thornton, & Worth Township
POPULATION..(1920-- 11,424)..(1930-- 16,534)
15 mi. South of Madison, 3 mi West of State
On B.& O.C.R.R.- C.& G.T.W.R.R.- R.I.& P.R.R.
City Hall- Feeder St. & Western Av. Page 177A
Chicago System Continued
Even Numbers North and West
N. & S. Numbers begin at 119th St...(S.11900)
E. & W. Numbers begin at Paulina St.(W. 1800)

STREET NAME	AT		FROM-TO		PAGE
Ann St N&S	2550	W	11900-13500	S	169
Artesian Av N&S	2450	W	11900-13200	S	169
Ashland Av N&S	1600	W	13000-13500	S	178
Berrien St N&S	1550	W	13150-13250	S	179
Birdsall St E&W	12600	S	2400- 2800	W	177A
Broadway St E&W	13350	S	1850- 3000	W	178
Burr Oak Av E&W	12700	S	2000- 3000	W	178
California Av N&S	2800	W	12100-13500	S	169
Canal St E&W	13300	S	1700- 2500	W	178
Cass St N&S	1450	W	13150-13250	S	179
Chatham St N&S	2200	W	13100-13900	S	178
Chicago St N&S	2150	W	13000-13500	S	178
Clinton Av N&S	2950	W	12750-12900	S	177A
Cochran St E&W	12500	S	2400- 2800	W	177A
Collins St E&W	12450	S	2200- 2800	W	178
Concord St N&S	1750	W	13250-13400	S	178
Davis St E&W	12650	S	2150- 2200	W	178
Desplaines St E&W	13500	S	1600- 2800	W	178
Division St N&S	2000	W	11900-13500	S	178
Duane St N&S	1650	W	13200-13000	S	178
Edison Av E&W	12750	S	2900- 3000	W	177A
Edward St E&W	13250	S	2700- 2800	W	177A
Elm St E&W	13250	S	1600- 1900	W	178
Elm Av N&S	2650	W	12500-12850	S	177A
Everett St N&S	2900	W	12850-13000	S	177A
Fairview Av N&S	2750	W	12500-12700	S	177A
Feeder Rd N&S	2900	W	13000-13100	S	177A
Florence St E&W	12500	S	2200- 2400	W	178
Francisco Av N&S	2900	W	12600-13500	S	177A
Fulton St E&W	13200	S	2050- 2400	W	178
Girard St E&W	13250	S	1600- 1700	W	178
Greenwood Av N&S	2500	W	11900-13500	S	169
Gregory St N&S	2300	W	11900-13500	S	170
Grove St E&W	13150	S	1900- 2600	W	178
Grunewald St E&W	12350	S	2300- 2800	W	178
Hadley St E&W	13700	S	2100- 2200	W	185G
High St E&W	12950	S	1800- 2900	W	178
Highland Av N&S	2700	W	12300-12850	S	177A
Honore St N&S	1850	W	12700-13350	S	178
Hoyne Av N&S	2100	W	12700-13500	S	178
Illinois St N&S	1500	W	13150-13250	S	179
Irving Av N&S	2250	W	11900-13500	S	170
James St E&W	13200	S	2400- 2550	W	177A
John St E&W	13300	S	2700- 2800	W	177A
Kott St E&W	13300	S	2600- 2650	W	177A
Krueger St E&W	12400	S	2300- 2400	W	178
Laurel Av N&S	2800	W	12700-12900	S	177A
Leavitt Av N&S	2200	W	13800-13900	S	185G
Lewis St E&W	12550	S	2400- 2600	W	177A
Lincoln St N&S	1900	W	12700-13400	S	178
Longwood Dr N&S	2100	W	11900-12200	S	170
Main St E&W	13850	S	2000- 2200	W	185G
Maple Av N&S	2600	W	11900-13400	S	170
Market St E&W	13400	S	1600- 2550	W	178
Mozart St N&S	2850	W	12700-13500	S	177A
New St E&W	13050	S	2300- 2800	W	178
Oak St E&W	12800	S	1800- 2600	W	178
Olive St E&W	12650	S	2300- 2400	W	178
Orchard St E&W	12450	S	2200- 2800	W	178
Portland St N&S	1700	W	13000-13200	S	178
Prairie St E&W	12750	S	2200- 2650	W	178
Randolph St E&W	13150	S	1400- 1600	W	179
Rexford St N&S	2350	W	13100-13500	W	178
Roll Av N&S	1900	W	13400-13500	S	178
Sacramento Av N&S	3000	W	12700-13200	S	177A
Seeley Av N&S	2050	W	13100-13500	S	178
Short St N&S	2600	W	13400-13500	S	177A
Thornton Rd N&S	13500	S	2000- 2200	W	185G
Union St E&W	12900	S	1800- 2900	W	178
Vermont St E&W	13100	S	1700- 3000	W	178
Vernon St E&W	12550	S	2200- 2400	W	178
Vincennes Av N&S	2000	W	11900-12700	S	170
Vine St E&W	13700	S	2100- 2200	W	185G
Vine St N&S	2700	W	13300-13500	S	177A
Walnut St E&W	12850	S	2300- 3000	W	178
Washington Av N&S	2050	W	11900-12000	S	170
N. Water St E&W	13200	S	1400- 2000	W	179
S. Water St E&W	13350	S	1450- 1600	W	179
Western Av N&S	2400	W	11900-13500	S	170
Winchester Av N&S	1950	W	12700-13400	S	178
Wood St N&S	1800	W	12700-13000	S	178
York St E&W	11300	S	1800- 2800	W	178
119th St W	11900	S	2000- 2800	W	170
119th Pl W	11950	S	2050- 2400	W	170
120th St W	12000	S	2000- 2600	W	170
120th Pl W	12050	S	2000- 2400	W	170
121st St W	12100	S	2100- 2800	W	170
121st Pl W	12150	S	2150- 2800	W	170
122nd St W	12200	S	2100- 2800	W	170
122nd Pl W	12250	S	2600- 2800	W	170
123rd St W	12300	S	2000- 2800	W	170
123rd Pl W	12350	S	2200- 2300	W	178
127th St W	12700	S	1800- 2000	W	178
131st St W	13100	S	1900- 1950	W	178
135th St W	13500	S	2450- 3000	W	177A
136th St W	13600	S	2200- 2400	W	185G
138th St W	13800	S	2100- 2400	W	185G
139th St W	13900	S	2800- 2400	W	185G

YOUNGBERG-CARLSON CO.
INSURANCE
UNEXCELLED SERVICE IN ALL LINES

135
S. La Salle St.
CENTRAL 4477

Mortgage Loan Correspondent
The Life Insurance Company of Virginia
BESTER P. PRICE COMPANY
120 So La Salle Street CENtral 6365
Prompt attention to brokers' submissions

STREET NAME	AT		FROM		TO	PAGE
BROADVIEW						
Pages 72C, 72D, 82C, 82D						
Proviso Township						
POPULATION...(1920-- 430)...(1930--- 2,334)						
2 mi. South of Madison, 12 mi. West of State						
On the Illinois Central Electric Railroad						
Village Hall- 16th Av. & Roosevelt Rd.Page82B						
Maywood System Continued						
Even Numbers South and West						
N. & S. Numbers begin at Harrison St.(S.1800)						
E. & W. Numbers begin at 9th Av.....(W. 900)						
Arden Av N&S.....8700	W		3400-	3750	S	92E
Arthur Av N&S.....9250	W		3100-	4700	S	92D
Bartlet Av.E&W.....2950	S		8600-	9200	W	92D
Blanshan Av N&S....9550	W		3500-	4700	S	92D
Broadway E&W.....3400	S		9100-	9300	W	92D
Brookfield Av E&W..3700	S		8400-	9250	W	92C
Burlington Av N&S..9600	W		3100-	3900	S	92D
Burlington Blvd.E&W3800	S		8800-	9500	W	92D
Cleveland Av N&S...9500	W		3100-	3900	S	92D
Congress Pk Av.E&W.4400	S		9150-	9400	W	103D
Custer Av N&S.....8800	W		3900-	4400	S	103D
Deyo Av N&S.....9450	W		4000-	4700	S	103D
DuBois Av N&S.....9500	W		4000-	4700	S	103D
Eberly Av N&S.....9600	W		3900-	4700	S	103D
Elm Av N&S.....9150	W		3100-	4700	S	92D
Fairview Av E&W....3800	S		8900-	9600	W	92D
Forest Av N&S.....8850	W		2900-	4700	S	92D
Forestview Rd.N&S..9050	W		2600-	2700	S	92D
Garfield Av E&W....3200	S		8900-	9600	W	92D
Gerritsen Av E&W...4500	S		9000-	9600	W	103D
Grand Blvd(E&W)(N&S).9600	W		3100-	3800	S	92D
Grant Blvd(E&W).....3700	S		8850-	9600	W	92D
Greenview Av E&W...3800	S		8400-	8650	W	92C
Grossdale Pk.Av.E&W4400	S		9400-	9600	W	103D
Grove Av N&S.....8800	W		3500-	4700	S	92D
Groveland Av E&W...3500	S		8400-	8800	W	92C
Harrison Av N&S....9400	W		3100-	3900	S	92D
Henrietta Av E&W...3350	S		9400-	9600	W	92D
Hollywood Av N&S...8450	W		3400-	3900	S	92E
Jackson Av E&W.....3200	S		8900-	9600	W	92D
Jefferson Av E&W...3450	S		9200-	9600	W	92D
Kosciusko Av N&S...8800	W		4500-	4700	S	103D
Lexington Av E&W...3250	S		9500-	9600	W	92D
Lincoln Av E&W.....3600	S		8800-	9600	W	92D
Madison Av N&S.....9300	W		3100-	4500	S	92D
Maple Av N&S.....9200	W		2600-	4500	S	92D
Mc Cormick Av N&S..8600	W		3400-	3900	S	92E
Monroe Av E&W.....3400	S		8900-	9600	W	92D
Norton Av N&S.....9450	W		3100-	3900	S	92D
Oak Av N&S.....9050	W		3100-	4600	S	92D
Ogden Av E&W.....4150	S		8800-	9600	W	103D
Park Av N&S.....9100	W		2600-	4600	S	92D
Parkview Av E&W....3600	S		8400-	8700	W	92C
Plainfield Rd. E&W.4400	S		8800-	9200	W	103D
Prairie Av N&S.....8900	W		2900-	4700	S	92D
Raymond Av N&S.....9350	W		3100-	4700	S	92D
Riverside Av E&W...3750	S		8400-	8700	W	92C
Riverview Av E&W...3900	S		8400-	8800	W	92C
Roach Av E&W.....3050	S		9000-	9200	W	92D
Rochester Av E&W...4200	S		8800-	9600	W	103D
Rockefeller Av E&W.3400	S		8400-	8800	W	92C
Rosem Av N&S.....8500	W		3500-	3900	S	92E
Sahler Av E&W.....4700	S		9050-	9600	W	103D
Sheridan Av E&W....3750	S		9000-	9200	W	92D
Sherman Av E&W.....3650	S		9100-	9200	W	92D
Shields Av E&W.....4300	S		8800-	9600	W	103D
Southview Av E&W...3900	S		8800-	9600	W	92D
Sunnyside Av N&S...9000	W		2700-	4700	S	92D
Taylor Av N&S.....9050	W		4300-	4500	S	103D
Vernon Av N&S.....8950	W		2900-	4700	S	92D
Washington Av E&W..3500	S		8800-	9600	W	92D
Widener Av E&W.....4000	S		8800-	9400	W	103D
Woodbine Av N&S....8400	W		3500-	3900	S	92E
26th St W.....2600	S		8400-	9200	W	92E
26th Pl.W.....2650	S		9050-	9200	W	92D
27th St W.....2700	S		8600-	9200	W	92E
28th St W.....2800	S		9000-	9200	W	92D
29th St W.....2900	S		8600-	9200	W	92E
30th St W.....3000	S		8600-	9200	W	92E
31st St W.....3100	S		8400-	9600	W	92E
41st Pl.W.....4150	S		9100-	9150	W	103D
42nd Pl.W.....4250	S		9100-	9150	W	103D
44th St W.....4400	S		8800-	9000	W	103D
44th Ct W.....4450	S		8850-	8900	W	103D
45th St W.....4500	S		8800-	9000	W	103D
46th St W.....4550	S		8800-	8900	W	103D
47th St W.....4700	S		8800-	9600	W	103D

BROADVIEW

Pages 72C, 72D, 82C, 82D
Proviso Township
POPULATION...(1920-- 430)...(1930--- 2,334)
2 mi. South of Madison, 12 mi. West of State
On the Illinois Central Electric Railroad
Village Hall- 16th Av. & Roosevelt Rd.Page82B
Maywood System Continued
Even Numbers South and West
N. & S. Numbers begin at Harrison St.(S.1800)
E. & W. Numbers begin at 9th Av.....(W. 900)

BROOKFIELD

Lyons, Proviso, & Riverside Township
POPULATION..(1920-- 3,589)..(1930-- 10,035)
4 mi. South of Madison, 12 mi. West of State
On the Chicago Burlington & Quincy Railroad
Village Hall-Forest & Brookfield Av.Page 92E
Chicago Zoological Park - Page 92E
Chicago System Continued
Even Numbers North and West
N. & S. Numbers begin at 26th St. (S. 2600)
E. & W. Numbers begin at Golf Rd. (W. 8400)

SALK, WARD & SALK INC
1ST MORTGAGES
11 S. LA SALLE ST. · CHICAGO · CENTRAL 0825

YOUNGBERG-CARLSON CO.
INSURANCE
UNEXCELLED SERVICE IN ALL LINES
135
S. La Salle St.
CENTRAL 4477

STREET NAME	AT	FROM	TO	PAGE

BURNHAM

Thornton Township
POPULATION...(1920--- 795)...(1930--- 994)
17 mi. South of Madison, 3 mi. East of State
On the M.C.R.R. - B. & O.C.T.R.R.
E. & B.I.BELT R.R. - C.St Louis R.R.
Village Hall - Park Av.& Entre Av. Page 190
Chicago System Continued
Even Numbers North and West
N. & S. Numbers begin at E.138th St.(S.13800)
E. & W. Numbers begin at Yates Av. (E. 2400)

STREET NAME	AT	FROM	TO	PAGE
Avenue O N&S.....3400	E	14500-13800	S	190
Bensley Av N&S.....2450	E	14050-14600	S	189
Bridge Plaza E&W..13800	S	2600- 2650	E	190
Burnham Av N&S.....3400	E	13800-14600	S	190
Calhoun Av N&S.....2500	E	14000-14600	S	189
Calumet Av N&S.....2950	E	13900-14000	S	190
Chippewa Av N&S....3200	E	13850-14000	S	190
Commercial Dr E&W.14350	S	2400- 2600	E	189
Croissant Pl E&W..14100	S	2400- 2600	E	189
Entre Av E&W.....13900	S	3250- 3400	S	190
Escanaba Av N&S....2850	E	13800-14000	S	190
Goodrich St E&W...14550	S	2800- 3000	E	190
Greenbay Av N&S....3350	E	14000-14400	S	190
Howard Av N&S.....13900	S	3300- 4000	E	190
Hoxie Av N&S.....2550	E	13900-14600	S	189
Kankakee Av N&S....3000	E	13800-14600	S	190
Kettelson St E&W..14400	S	2400- 2800	E	189
Mackinaw Av N&S....3300	E	14000-14300	S	190
Manistee Av N&S....2750	E	13800-14600	S	190
Marquette Av N&S...2700	E	13800-14600	S	190
Muskegon Av N&S....2800	E	13850-14000	S	190
Park Av N&S.....3200	E	13800-14000	S	190
Pierson St E&W....14500	S	2400- 3000	E	189
Pullman Av E&W...(Changed to E. 138th Pl.)				
Torrence Av N&S....2600	E	13800-14600	S	189
Saginaw Av N&S.....2650	E	13800-14600	S	190
138th St E&W.....13800	S	2400- 4000	E	189
138th Pl E&W.....13850	S	3000- 3400	E	190
139th St E&W.....13900	S	2450- 3000	E	189
140th St E&W.....14000	S	2400- 3200	E	189
141st St E&W.....14100	S	2400- 3400	E	189
142nd St E&W.....14200	S	2450- 3400	E	189
143rd St E&W.....14300	S	2700- 3400	E	190

CALUMET CITY

Thornton Township
POPULATION..(1920-- 7,492)..(1930-- 12,298)
18 mi. South of Madison, 5 mi. East of State
The M.C.R.R.-B.& O.C.T.R.R.-H.& B.I.BELT R.R.
City Hall-Pulaski St & Wentworth Av. Page 192
Even Numbers North and West
N. & S. Nos. begin at the North Limits (No.1)
E. & W. Nos. begin at the East Limits (No.1)

STREET NAME	AT	FROM	TO	PAGE
Arthur St E&W.....400	S	800- 1200	W	119
Baer St (See 152nd Pl).....193				
Baker St(See 150th Pl).....192				
Bensley Av N&S.....1550	W	267- 470	S	189
Blackstone Av N&S..2300	W	372- 470	S	188
Buffalo Av N&S.....750	W	374- 893	S	190
Bunham Av N&S.....600	W	1- 1600	S	191
Calhoun Av N&S.....1500	W	267- 400	S	189
Campbell Av N&S....1050	W	267- 958	S	190
Chappel Av N&S.....1950	W	267- 700	S	189
Cleveland St(See 147th St.....190				
Clyde Av N&S.....1900	W	267- 700	S	189
Commercial Dr.N&S...950	W	374- 893	S	190
Condit St.(See 155th Pl.).....193				
Constance Av N&S...2000	W	267- 700	S	189
Cornell Av N&S.....2150	W	267- 700	S	189
Crandon Av N&S.....1700	W	267- 700	S	189
Culver St.(See 154th.ST).....193				
Dante Av N&S.....2350	W	372- 470	S	188
De Luxe Ter E&W.....419	S	2200- 2400	W	188
Detroit St.E&W.....1053	S	1- 600	W	193
Dolton Av.(See State St.)				
Dorchester Av N&S..2400	W	372- 470	S	188
Doty St.(See 156th St.).....193				
Douglass St (See 154th Pl.).....193				
Douglass Av N&S.....50	W	300- 690	S	193
East End Av. N&S...2100	W	267- 700	S	189
Elizabeth St E&W...1003	S	1- 300	W	193
Escanaba Av N&S....1150	W	267- 958	S	190
Euclid St.(See 152nd.Pl.).....193				
Exchange Av N&S....1100	W	267- 958	S	190
Forestdale Av E&W..1060	S	1- 150	W	193
Forest Hills N&S....400	W	1000- 1100	S	193
Forest Lane E&W....1069	S	500- 600	W	193
Forsythe Av N&S.....100	W	500- 955	S	193
Freeland Av.N&S.....400	W	1- 893	S	191
Garfield Av E&W.....450	S	200- 400	W	191
George St E&W.....350	S	1000- 1200	W	190
Golf St N&S.....50	W	850- 1100	S	193
Gordon Av N&S.....450	W	426- 669	S	191
Greenbay Av N&S.....650	W	374- 958	S	190
Harding St (See 149th St.).....191				
Harness Av (See 153rd Pl.).....192				
Harper Av N&S.....2250	W	372- 470	S	188
Harrison St. N&S....350	W	1- 573	S	191
Hayes Av E&W.....372	S	2200- 2400	W	188
Highland St E&W....1050	S	1- 200	W	193
Hirsch Av N&S.....550	W	401- 1069	S	191
Houston Av N&S.....900	W	374- 893	S	190
Hoxie Av N&S.....1450	W	267- 700	S	189
Indiana State Line 1	W	1- 1600	S	191
Ingraham Av N&S.....150	W	1- 675	S	191
Kankakee Av N&S...1000	W	267- 417	S	190
Lake Av (See Constance Av.).....189				
Lincoln Av N&S.....300	W	1- 1005	S	191
Lucas St E&W.....450	S	800- 1200	W	190
Luella Av N&S.....1750	W	267- 700	S	189
Mackinaw Av N&S.....700	W	374- 893	S	190
Mason St E&W.....927	S	1- 350	W	193
Madison Av (See Ridgeland Av.).....189				
Manistee Av N&S....1250	W	267- 958	S	190

MILLERS NATIONAL INSURANCE COMPANY
Established 1865
HOME OFFICE — CHICAGO, ILL.
Excellent Service to Brokers and Agents
Tele.
WABASH
3747
FIRE — WINDSTORM — AUTOMOBILE — INLAND MARINE INSURANCE

Mortgage Loan Correspondent
The Life Insurance Company of Virginia
BESTER P. PRICE COMPANY
120 So La Salle Street CENtral 6365
Prompt attention to brokers' submissions

STREET NAME	AT	FROM	TO	PAGE
Marquette Av N&S	1300 W	267-	958 S	190
May N&S	650 W	716-	776 S	192
Merrill Av N&S	1850 W	267-	700 S	189
Michigan City Rd.	1053 S	1-	2200 W	193
Mott Av .(See Wilson Av.)				193
Muskegon Av N&S	1200 W	267-	958 S	190
Newell Av N&S	726 W	716-	776 S	192
Oak St.(See 157th St.)				193
Ogden St .(See 155th St.)				193
Oglesby Av.N&S	1650 W	267-	700 S	189
Old Chicago Rd.(See Michigan City Rd.)				
Paxton Av N&S	1800 W	267-	700 S	189
Plummer Av E&W	400 S	1-	400 W	191
Prairie Av (See East End Av.)				189
Price Av N&S	500 W	400-	893 S	191
Pulaski Rd E&W	693 S	1-	2000 W	193
Ridgeland Av.N&S	2050 W	267-	700 S	189
Russell St.(See 153rd.Pl.)				193
Ruth St.E&W	955 S	1-	1250 W	193
Saginaw Av.N&S	1350 W	267-	958 S	190
Sibley St. E&W	500 S	1-	2400 W	193
State St. E&W	500 S	1-	2200 W	191
Stewart St.(See 148th St.)				190
Stony Island Av	2200 W	318-	500 S	189
Superior Av N&S	800 W	374-	893 S	190
Torrence Av N&S	1400 W	267-	1100 S	190
Waltham St.E&W	981 S	1-	350 W	193
Warren Av. E&W	905 S	1-	1400 W	193
Webb St. E&W	865 S	1-	1000 W	193
Wentworth Av. N&S	300 W	1-	1600 S	193
Williams St. (See 156thPl.)				193
Wilson Av. E&W	550 S	200-	2200 W	193
Yates Av. N&S	1600 W	267-	700 S	189
146th St.(See State St.)				190
147th St E&W	311 S	1000-	2200 W	190
148th St E&W	374 S	600-	2200 W	190
149th St E&W	400 S	400-	2200 W	191
150th St E&W	418 S	400-	2400 W	191
150th PL E&W	450 S	800-	1000 W	192
151st St.(See Wilson Av.)				193
151st Pl.E&W	550 S	800-	1000 W	192
152nd St.E&W	574 S	1-	2050 W	193
152nd Pl.E&W	600 S	800-	1000 W	192
153rd St.E&W	621 S	1-	1800 W	193
153rd Pl.E&W	650 S	200-	1000 W	193
154th St.E&W.(Changed to Pulaski Rd.)				193
154th Pl.E&W	718 S	1-	1000 W	193
155th St.E&W	736 S	1-	1600 W	193
155th Pl.E&W	736 S	1-	1000 W	193
156th St.E&W	770 S	1-	1400 W	193
156th Pl.E&W	790 S	1-	1000 W	193
157th St.E&W	816 S	1-	1400 W	193
157th Pl.E&W.(see Webb St.)				193
158th St.E&W.(See Warren st.)				193
158th Pl.E&W.(See Mason st.)				193
159th St.E&W.(See Ruth St.)				193
159th Pl.E&W.(See Waltham St.)				193
160th St.E&W.(See Elizabeth St.)				193
160th Pl.E&W.(See Highland St.)				193
161st St.E&W.(See Detroit St.)				193
162nd St.E&W	1100 S	1-	1400 W	193

CALUMET PARK

Calumet Township

POPULATION...(1920-- 1,237)...(1930-- 1,429)

15 mi. South of Madison, 3 mi. West of State

On the Illinois Central Electric Railroad

Chicago System Continued

Even Numbers North and West

N. & S. Numbers begin at 123rd St. (S.12300)

E. & W. Numbers begin at Halsted St. (W. 800)

STREET NAME	AT	FROM	TO	PAGE
Ada St S	1350 W	12300-	12700 S	179
Ashland Av S	1600 W	12300-	13100 S	179
Bishop St S	1450 W	12300-	12700 S	179
Elizabeth St S	1250 W	12300-	12700 S	179
Halsted St S	800 W	12300-	12700 S	179
High St E&W	12950 S	1450-	1500 W	179
Honore St N&S	1850 W	12300-	12700 S	178
Justine St N&S	1550 W	12300-	12900 S	179
Laflin St N&S	1500 W	12300-	13000 S	179
Lincoln St N&S	1900 W	12300-	12700 S	178
Loomis St N&S	1400 W	12300-	12700 S	179
Marshfield Av N&S	1650 W	12500-	12800 S	178
Page St N&S	1750 W	12550-	12700 S	178
Paulina St N&S	1700 W	12500-	12800 S	178
Racine Av S	1200 W	12300-	12700 S	179
Throop St N&S	1300 W	12300-	12700 S	179
Warren Av N&S	1450 W	12800-	12900 S	179
Winchester Av N&S	1950 W	12400-	12700 S	178
Wood St N&S	1800 W	12500-	12700 S	178
York St E&W	13000 S	1450-	1500 W	179
123rd St W	12300 S	800-	1500 W	179
124th St W	12400 S	800-	1950 W	179
125th St W	12500 S	1000-	1950 W	179
126th St W	12600 S	1200-	1950 W	179
127th St W	12700 S	1200-	1950 W	179
128th St W	12800 S	1500-	1600 W	179

SALK, WARD & SALK INC
1ST MORTGAGES
11 S. LA SALLE ST. · CHICAGO · CENTRAL 0825

YOUNGBERG-CARLSON CO.
INSURANCE
UNEXCELLED SERVICE IN ALL LINES
135
S. La Salle St.
CENTRAL 4477

STREET NAME	AT		FROM		TO		PAGE

CICERO

Cicero Township
POPULATION..(1920-- 44,995)..(1930-- 66,602)
3 mi. South of Madison, 7 mi. West of State
On the C.B. & Q.R.R. - I.C.ELEC.R.R.
C. & I.W.R.R. - Cicero Belt Line
Village Hall- S.50th Av. & W.25th St. Page 85
Chicago System Continued
Even Numbers North and West
N. & S. Nos. begin at W.Roosevelt Rd.(S.1200)
E. & W. Nos. begin at the Belt R.R. (W.4600)

Austin Blvd N&S	6000	W	1200-	3900	S		84
Cermak Rd E&W	2200	S	4600-	6200	W		86
Englewood St E&W	3250	S	6000-	6200	W		94
Lombard Av S	6200	W	1200-	3900	S		84
Ogden Av E&W	2600	S	4800-	6200	W		95
Park Av E&W	3350	S	5600-	6200	W		94
Pershing Rd W	3900	S	5550-	6200	W		95
Roosevelt Rd E&W	1200	S	4600-	6200	W		85
12th Pl W	1250	S	4600-	4800	W		86
13th St W	1300	S	4600-	6200	W		86
13th Pl W	1350	S	4600-	4700	W		86
14th St W	1400	S	4600-	6200	W		86
15th St W	1500	S	4600-	6200	W		86
15th Pl W	1550	S	4600-	5600	W		86
16th St W	1600	S	4600-	6200	W		86
18th St W	1800	S	4700-	6200	W		86
19th St W	1900	S	4600-	6200	W		86
20th St W	2000	S	4600-	6200	W		86
21st St W	2100	S	4600-	5200	W		86
21st Pl W	2150	S	4600-	5600	W		86
22nd Pl W	2250	S	4800-	5800	W		85
23rd St W	2300	S	4800-	6200	W		85
23rd Pl W	2350	S	4800-	5800	W		85
24th St W	2400	S	4800-	6200	W		85
24th Pl W	2450	S	4800-	5600	W		85
25th St W	2500	S	4800-	6200	W		85
25th Pl W	2550	S	4800-	5600	W		85
26th St W	2600	S	4600-	6200	W		86
27th St W	2700	S	5800-	6200	W		94
28th St W	2800	S	4800-	6200	W		95
28th Pl W	2850	S	4900-	5000	W		95
29th St W	2900	S	4800-	6200	W		95
29th Pl W	2950	S	4900-	5300	W		95
30th St W	3000	S	4800-	5500	W		95
30th Pl W	3050	S	4900-	5600	W		95
31st St W	3100	S	4800-	6200	W		95
31st Pl W	3150	S	4900-	5200	W		95
32nd St W	3200	S	4800-	6200	W		95
32nd Pl W	3250	S	4900-	5200	W		95
33rd St W	3300	S	4800-	6100	W		95
34th St W	3400	S	5200-	6200	W		95
35th St W	3500	S	5200-	6200	W		95
36th St W	3600	S	5200-	6200	W		95
37th St W	3700	S	5200-	6200	W		95
38th St W	3800	S	5200-	6200	W		95
46th Ct S	4650	W	1600-	1900	S		86
47th Av S	4700	W	1200-	2200	S		86
47th Ct S	4750	W	1600-	2200	S		86
48th Av S	4800	W	1600-	3500	S		86
48th Ct S	4850	W	1200-	3300	S		85
49th Av S	4900	W	1200-	3300	S		85
49th Ct S	4950	W	1200-	2150	S		85
50th Av S	5000	W	1200-	3300	S		85
50th Ct S	5050	W	1200-	2150	S		85
51st Av S	5100	W	1200-	3300	S		85
51st Ct S	5150	W	1200-	2150	S		85
52nd Av S	5200	W	1200-	3900	S		95
52nd Ct S	5250	W	3100-	3800	S		95
53rd Av S	5300	W	2200-	3800	S		85
53rd Ct S	5350	W	3100-	3850	S		95
54th Av S	5400	W	1200-	3850	S		85
54th Ct S	5450	W	3100-	3850	S		95
55th Av S	5500	W	1600-	3850	S		85
55th Ct S	5550	W	3050-	3900	S		95
56th Av S	5600	W	1200-	3900	S		85
56th Ct S	5650	W	1200-	3900	S		84
57th Av S	5700	W	1200-	3900	S		84
57th Ct S	5750	W	1200-	3900	S		84
58th Av S	5800	W	1200-	3900	S		84
58th Ct S	5850	W	1200-	3900	S		84
59th Av S	5900	W	1200-	3900	S		84
59th Ct S	5950	W	1200-	3900	S		84
60th Ct S	6050	W	1200-	3850	S		84
61st Av S	6100	W	1200-	3900	S		84
61st Ct S	6150	W	1200-	3850	S		84

CITY OF DES PLAINES

Maine Township
POPULATION...(1920---3,451)...(1930-- 8,798)
11 mi. North of Madison, 14 mi. West of State
On the C.& N.W.R.R. - W.C.R.R.
City Hall- Minor St.& Graceland Av. Page 7B
Even Numbers North and West
N. & S. Numbers begin at Golf Rd.....(No.1)
East Numbers begin at Mt. Prospect Av.(No.1)

Alles St N&S	1400	E	550-	450	S		8B
Algonquin Rd E&W	1200	S	450-	1200	E		12B
Ardmore Rd N&S	468	E	137-	400	N		8A
Ash St N&S	1300	E	2000-	1600	S		12B
Ashland Av E&W	950	S	1200-	2350	E		12C
Ballard Av E&W (Changed to Rand Rd)							
Bennet Pl E&W	1650	S	1850-	1925	E		12C
Birch St N&S	1900	E	2200-	1700	S		12C
Briar Ct E&W	1700	S	1300-	1350	E		12B
Bristol Av E&W	1		150-	250	E		8A
Brown St E&W	475	S	1200-	1500	E		8B

MILLERS NATIONAL INSURANCE COMPANY
Established 1865
HOME OFFICE — CHICAGO, ILL.
Excellent Service to Brokers and Agents
Tele.
WABASH
3747
FIRE — WINDSTORM — AUTOMOBILE — INLAND MARINE INSURANCE

Mortgage Loan Correspondent
The Life Insurance Company of Virginia
BESTER P. PRICE COMPANY
120 So La Salle Street CENtral 6365
Prompt attention to brokers' submissions

STREET NAME	AT	FROM	TO		PAGE
Campbell Av E&W	1150	1300-	1700	E	12B
Chestnut St N&S	1400 E	2000-	1900	S	12B
Chicago Av E&W (Changed to Hollywood Av)					
Center St N&S	1550 E	1600-	700	S	12B
Central Rd E&W	800 N	1-	800	E	8A
Circle St N&S	1500 E	1900-	1800	S	12B
Columbia Av E&W	300 S	400-	600	E	8A
Cora St N&S (Changed to Illinois St)					
Cora St N&S	1650 E	1800-	950	S	12B
Cornell Av N&S	400 E	137-	400	N	8A
Crestwood Pk Dr N&S	500 E	700-	750	N	8A
Cumberland Av N&S (Changed to Stratford Rd)					
Cumberland Av N&S (Changed to Ardmore Rd)					
Cumberland Pkwy N&S	222 E	404-	497	N	8A
Cumberland Pkwy N&S	300 E	137-	191	N	8A
Cuttle (Changed to Riverview)					
Deane St N&S	1500 E	2000-	1900	S	12B
Delphia (Changed to Elm St)					
Dempster (Changed to Thacker)					
Desplaines Riv.Rd	NS2000 E	2200-	400	S	12C
Drake St E&W	200 N	300-	600	E	8A
East Grant Dr N&S	950 E	1100-	950	S	12B
East Willa Dr N&S	800 E	1100-	950	S	12B
Eighth Av N&S	600 E	137-	400	N	8A
Elm St N&S	1500 E	1700-	1600	S	12B
Ellinwood St E&W	650 S	1350-	1600	E	8B
Emma (Changed to White)					
Evergreen Av E&W	300 S	1300-	1400	E	8B
Everett Av E&W	1800 S	900-	1800	E	12B
Farrel Av E&W	1000 S	2200-	2400	E	12C
Fifth Av N&S	750 E	800-	500	N	8A
Fifth Av N&S	770 E	25-	137	N	8A
First Av N&S	1200 E	1050-	400	S	12B
Forest Av E&W	1400 S	1300-	1800	E	12B
Fourth Av N&S	800 E	800-	400	N	8A
Fourth Av N&S	790 E	25-	137	N	8A
Franklin St N&S (Changed to Cora)					
Garland Pl N&S	1975 E	800-	600	S	8C
Golf Rd E&W	200 S	1-	400	E	8A
Graceland Av N&S	1400 E	200-	800	S	12B
Greenview Av N&S	600 E	700-	600	N	8A
Greenview Av E&W	600 S	600-	1100	E	8A
Harding Av E&W	350 S	400-	1500	E	8A
Harvey Av E&W	250 S	400-	600	E	8A
Hazel Ct E&W	1650 S	1300-	1350	E	12B
Held Av N&S	2050 E	900-	800	S	12C
Henry Av E&W	1100 S	1250-	1700	E	12B
Hickory N&S	2100 E	2400-	2200	S	12C
Hoffman Pkwy E&W	1000 S	600-	900	E	12B
Hollywood Av E&W	500 S	800-	1100	E	8B
Howard Av E&W	2000 S	1200-	2000	E	12B
Illinois St N&S	1500 E	2000-	1600	S	12B
Jackson St N&S	2200 E	1050-	900	S	12C
Jeannette St N&S	1150 E	1200-	800	S	12B
Jefferson St E&W	550 S	1325-	1600	E	8B
Keeney Av E&W	1200 S	1300-	1800	E	12B
Kenniott Ct E&W	1750 S	1900-	1950	E	12C
Kent Rd E&W	75 S	100-	300	E	8A
Kingston Rd E&W	200 N	100-	400	E	8A
Laurel Av N&S	1400 E	200-	800	S	8B
Lee St N&S	1200 E	2000-	350	S	12B
Linden St N&S	1650 E	1800-	1600	S	12C
Lincoln Av E&W	1500 S	1300-	1850	E	12B
Locust St N&S	1950 E	2200-	1600	S	12C
Loucks Av E&W (Changed to Greenview Av)					
Magnolia St N&S	2050 E	2400-	2200	S	12C
Margaret Av N&S	1100 E	1200-	800	S	12B
Margate Ter E&W	100 N	100-	200	E	8A
Maple St N&S	1800 E	2200-	1650	S	12C
Mason La N&S	2050 E	900-	800	S	12C
Milford Ct N&S	250 E	404-	497	N	8A
Mill St E&W	700 S	1600-	1700	E	8C
Miner St E&W	600 S	1200-	2200	E	8B
Mt Prospect Av E&W (Changed to Harding Av)					
Nassau La E&W	150 S	200-	350	E	8A
North Av E&W	450 S	800-	1100	E	8B
Northwest Pl N&S	750 E	900-	800	S	None
Northeast Pl N&S	800 E	900-	800	S	12B
Northwest Hwy E&W	300 N	1-	600	E	8B
Oakton Blvd E&W	1600 S	1350-	2000	E	12B
Oakwood Ct E&W	850 S	600-	900	E	12B
Oakwood Av E&W	900 S	900-	1700	E	12B
Orchard St N&S	1700 E	1800-	1650	S	12C
Oxford Rd N&S	500 E	200-	400	S	8A
Parsons Av E&W	600 S	1150-	1250	E	8B
Pearson St N&S	1500 E	950-	700	S	12B
Perry St E&W	500 S	1250-	1600	E	8B
Pine St N&S	1450 E	2000-	1900	S	12B
Prairie Av E&W	700 S	450-	1600	E	8A
Princeton St E&W	400 N	300-	600	E	8A
Prospect Av E&W	1900 S	1200-	1800	E	12B
Rand Rd E&W	800 N	100-	2300	E	8A
River St E&W	650 S	1600-	1700	E	8C
Riverview Av E&W	1700 S	1400-	1925	E	12B
Rose Av E&W	750 S	400-	1100	E	8A
Seegers Rd E&W	200 S	400-	800	E	8A
Second Av N&S	1000 E	1200-	800	S	12B
Seventh Av N&S	650 E	25-	137	N	8A
Sixth Av N&S	600 E	1100-	950	S	None
Sixth Av N&S	708 E	25-	137	N	8A
State St E&W	100 N	400-	600	E	8A
Stewart Av E&W	1250 S	1800-	1900	E	12C
Stockton Av E&W	1950 S	1800-	2000	E	12C
Stratford Rd N&S	484 E	137-	400	N	8A
Stone St E&W	300 N	300-	600	E	8A
Soo Av E&W (Changed to Woodlawn Av)					
Southwest Pl N&S	700 E	1200-	1100	S	None
Spruce Av N&S	1250 E	2000-	1600	S	12B
Spruce St N&S	1450 E	550-	450	S	8B
Sycamore St N&S	1850 E	1800-	1600	S	12C
Thacker St E&W	800 S	1-	2400	E	12B
Third Av N&S	900 E	1200-	800	S	12B
Van Buren Av E&W	1250 S	1300-	1800	E	12B
Walnut Ct E&W	1150 S	600-	900	E	12B
Walnut Av E&W	1050 S	900-	1700	E	12B
Walter Av E&W	650 S	800-	1100	E	8B
Warrington Rd N&S	300 E	209-	497	N	8A
Washington St (Changed to Pine St)					
Washington St E&W	400 S	400-	1400	E	8A
Webford Av E&W	500 S	1150-	1400	E	8B

SALK, WARD & SALK INC
1ST MORTGAGES
11 S. LA SALLE ST. · CHICAGO · CENTRAL 0825

YOUNGBERG-CARLSON CO.
INSURANCE
UNEXCELLED SERVICE IN ALL LINES
135
S. La Salle St.
CENTRAL 4477

STREET NAME	AT	FROM	TO	PAGE
Webster La N&S	950 E	1600-	800 S	12B
West Grant Dr N&S	700 E	1100-	950 S	None
West Villa Dr N&S	750 E	1100-	950 S	None
Wicke Av E&W (Changed to Franklin)				
Wicke Av E&W	1450 S	1300-	1850 E	12C
White St N&S	1600 E	2000-	950 S	12B
Whitcomb Av E&W	1300 S	1300-	1800 E	12B
Willow Av E&W	250 S	1300-	1500 E	8B
Wolf Rd N&S	570 E	137-	400 N	8A
Wolf Rd N&S	400 E	2400-	1 S	8A
Woodbridge Rd N&S	575 E	250-	400 S	8A
Woodlawn Av E&W	550 S	800-	1100 E	8B
Yale Ct E&W	1	600-	675 E	8A
6th Av N&S	700 E	800-	500 N	8A

DIXMOOR

Thornton Township
POPULATION...(1920-- none)...(1930--- 944)
13 mi. South of Madison, 3 mi. West of State
On the I.H.B.R.R.- B.& O.C.T.R.R.- H.G.T.R.R.
Village Hall- 145th & Marshfield Av. Page185A
Chicago System Continued - North and South
Harvey System Continued - East and West
Even Numbers North and West
N. & S. Numbers begin at 129th St...(S.13900)
E. & W. Numbers begin at Ashland Av.(W. 1600)

Ash St E&W	14300 S			185G
Ashland Av N&S		13900-14500	S	185G
Ashland Av S		13900-14100	S	185G
Calumet Av N&S		13900-14100	S	185G
Cooper Av N&S		14200-14700	S	185G
Davis Ct N&S		14200-14300	S	185G
Davis St N&S		14300-14600	S	185G
Dixie Hwy N&S		13900-14700	S	185G
Honore Av N&S		14100-14500	S	185G
Hoyne Av N&S		14100-14700	S	185G
Joliet Pl E&W	14650 S			185G
Leavitt Av N&S		13900-14700	S	185G
Lincoln Av N&S		14100-14500	S	185G
Maple St E&W	13950 S			185G
Marshfield Av N&S		14300-14500	S	185G
Morris St E&W	14350 S			185G
Oak St E&W	14250 S			185G
Oakley Av N&S		14300-14700	S	185G
Page Av N&S		14300-14400	S	185G
Paulina St N&S		14300-14500	S	185G
Prairie Av N&S		13900-14100	S	185G
Robey Av N&S		14100-14700	S	185G
Seeley Av N&S		14100-14700	S	185G
Thornton Rd		13900-14000	S	185G

STREET NAME	AT	FROM	TO	PAGE
Vail Av N&S		14300-14600	S	185G
Vincennes Av N&S		14000-14100	S	185G
Western Av N&S		13900-14700	S	185G
Winchester Av N&S		14100-14500	S	185G
Wood St N&S		14100-14500	S	185G
139th St W	15900 S			185G
141st St E&W	14100 S			185G
142nd St E&W	14200 S			185G
143rd St E&W	14300 S			185G
144th St E&W	14400 S			185G
144th Ct E&W	14450 S			185G
145th St E&W	14500 S			185G
146th St E&W	14600 S			185G
146th Pl E&W	14650 S			185G
147th St E&W	14700 S			185G

DOLTON

Thornton Township
POPULATION...(1920-- 2,076)...(1930-- 2,923)
17 mi. South of State & Madison Sts.
On the I.C.ELEC.R.R. - B. & O.C.T.R.R.
H.& B.I.BELT R.R. - PENN. R.R.
Village Hall - Henry St. & Park Av. Page 187
Chicago System Continued
Even Numbers North and West
N. & S. Numbers begin at 138th St...(S.13800)
E. & W. Numbers begin at Indiana Av.(E. 200)

Adams St E&W	14220 S	400- 500	E	187
Adams St N&S	900 E	14600-14830	S	187
Adams St E&W	14450 S	800- 930	E	187
Ann St E&W	14320 S	615- 715	E	187
Arthur Ct N&S	500 E	14450-14520	S	187
Ashland Av N&S	820 E	14350-14600	S	187
Atlantic Av W&S	220 W	14600-14900	S	186
Avalon Av N&S	1420 E	14200-15000	S	188
Beachview Ter N&S	525 E	14600-15200	S	187
Berger Av E&W	14420 S	600- 750	E	187
Blackstone Av N&S	1650 E	14400-15600	S	188
Catalpa La E&W	13940 S	500- 550	E	187
Center St N&S	550 E	13800-13940	S	187
Champlain Av N&S	820 E	14800-15210	S	187
Chicago St N&S	550 E	14100-15400	S	187
Claussen Pl N&S	420 E	13925-13950	S	187
Cleveland Av E&W	14700 S	1725- 1820	E	188
Cornell Av N&S	1820 E	14600-15100	S	189
Cottage Grove Av N&S	1000 E	13800-15800	S	187
Dante Av N&S	1620 E	14400-15400	S	188
Drexel Av N&S	1100 E	14200-15800	S	188
Dobson Av N&S	1225 E	14200-15815	S	188
Dorchester Av N&S	1600 E	14200-15400	S	188
East End Av N&S	1900 E	15100-15200	S	None
Edbrooke Av N&S	125 E	14600-15000	S	186

MILLERS NATIONAL INSURANCE COMPANY
Established 1865
HOME OFFICE — CHICAGO, ILL.
Excellent Service to Brokers and Agents
Tele.
WABASH
3747
FIRE — WINDSTORM — AUTOMOBILE — INLAND MARINE INSURANCE

Mortgage Loan Correspondent
The Life Insurance Company of Virginia
BESTER P. PRICE COMPANY
120 So La Salle Street CENtral 6365
Prompt attention to brokers' submissions

STREET NAME	AT		FROM	TO		PAGE
Ellis Av N&S	1200	E	14200	15820	S	188
Engle St E&W	14520	S	400	730	E	187
Engle Pl N&S	1000	E	14900	15000	S	188
Evans Av N&S	920	E	14200	15200	S	187
Evers St N&S	640	E	14500	15400	S	187
Fairview Av N&S	1220	E	14800	15100	S	188
Forest Av N&S	420	E	13800	13900	S	187
Grant St N&S	630	E	14130	15400	S	187
Greenwood Av N&S	1300	E	14200	15600	S	188
Greenwood Rd N&S	500	E	14130	15800	S	187
Harper Av N&S	1720	E	14400	15600	S	188
Henry St E&W	14000	S	430	500	E	187
Indiana Av N&S	200	E	13801	15000	S	186
Indiana Av N&S	1100	E	14600	14800	S	187
Ingleside Av N&S	1120	E	14200	15600	S	188
Irving Av N&S	750	E	14260	15400	S	187
Jackson St N&S	400	E	14200	14400	S	187
Jefferson St E&W	14300	S	400	520	E	187
Jefferson St N&S	940	E	14600	14730	S	187
Jeffery Av N&S	1950	E	15100	15220	S	None
Kanawha Av N&S	520	E	13800	13930	S	187
Kenwood Av N&S	1520	E	14200	14830	S	188
Kimbark Av N&S	1500	E	14200	15000	S	188
Lakeside Av N&S	500	E	14600	15000	S	187
Langley Av N&S	825	E	14200	14300	S	187
Lincoln Av N&S	300	E	13800	15250	S	187
Madison St N&S	1020	E	14600	14650	S	188
Main St E&W	14200	S	200	1550	E	187
Margaret St E&W	14500	S	600	800	E	187
Maryland Av N&S	1020	E	14200	15630	S	188
Mass. Av N&S	14650	S	14800	900	E	187
Mc Arthur Ct E&W	14220	S	825	920	E	187
Michigan Av N&S	100	E	14600	15000	S	186
Michigan Av N&S	1040	E	14720	14800	S	188
Monroe St E&W	14320	S	400	600	E	187
Murray St N&S	845	E	14330	14550	S	187
N. Riverside Dr N&S	355	W	14800	14830	S	186
Oak St N&S	715	E	14220	14400	S	187
Park Av N&S	500	E	13800	14540	S	187
Pennsylvania Av N&S	430	E	14200	14320	S	187
Pohlers Ct N&S	520	E	14444	14520	S	187
Princeton Av N&S	245	W	14600	14820	S	186
Sanderson Av N&S	820	E	14300	14345	S	187
Shepard Dr N&S	820	E	14220	14900	S	187
Sheridan St E&W	14235	S	600	715	E	187
Sibley St E&W	15000	S	1745	200	W	186
Stein St N&S	320	W	14600	14640	S	186
Stewart Av E&W	14740	S	600	745	E	187
Stony Island Av N&S	1800	E	14400	15600	S	188
University Av N&S	1320	E	14200	15600	S	188
Van Buren St N&S	920	E	14440	14540	S	187
Wabash Av N&S	30	E	14830	15000	S	186
Wabash Av N&S	1050	E	14820	14840	S	188
Washington Av E&W	14120	S	500	615	E	187
Washington St See Greenwood Road						
Wesley Av E&W	14340	S	800	835	E	187
Woodlawn Av N&S	1400	E	14200	15275	S	188
Wilson Av E&W	15100	S	1800	1950	E	None
128th St E&W	13800	S	200	1800	E	187
138th Pl E&W	13835	S	500	550	E	187

STREET NAME	AT		FROM	TO		PAGE
142nd St See Main Street						
143rd St E&W	14300	S	900	1600	E	187
144th St E&W	14400	S	200	1800	E	187
145th St E&W	14500	S	1100	1800	E	188
146th St E&W	14600	S	350	1820	E	186
147th St E&W	14700	S	100	1700	E	186
148th St E&W	14800	S	100	1700	E	186
149th St E&W	14900	S	14	1420	E	186
150th St See Sibley Street						
151st St E&W	15100	S	510	1720	E	None
152nd St E&W	15200	S	510	1950	E	None
153rd St E&W	15300	S	535	1800	E	None
154th St E&W	15400	S	535	1950	E	None
155th St E&W	15500	S	1000	1800	E	None
156th St E&W	15600	S	1000	1800	E	None
157th St E&W	15700	S	1140	1235	E	None
158th St E&W	15800	S	1140	1235	E	None

EAST HAZELCREST

Thornton Township
POPULATION...(1920---- 394)...(1930---- 686)
20 mi. South of Madison, 1 mi. West of State
On the Illinois Central Elec.R.R. at 17000 S.
Village Hall -

Chicago System Continued
Even Numbers North and West
South Numbers begin at 171st St.....(S.17100)
West Numbers begin at Halsted St...(W. 900)

Ashland N&S	1600	W	17100	17500	S	194A
Center Av N&S	1200	W	17100	17500	S	194B
Dixie Hwy N&S	2000	W	17100	17500	S	194A
Fisk Av N&S	1100	W	17100	17500	S	194B
Laflin St N&S	1500	W	17100	17500	S	194B
Lathrop St N&S	1000	W	17100	17500	S	194B
Loomis St N&S	1400	W	17100	17500	S	194B
Robey St N&S	2000	W	17100	17500	S	194A
Throop St N&S	1200	W	17100	17500	S	194B
171st St E&W	17100	S	1000	2000	W	194B
172nd St E&W	17200	S	1000	1600	S	194B
173rd St E&W	17300	S	1000	1600	W	194B
174th St E&W	17400	S	1000	1600	W	194A
175th St E&W	17500	S	1000	2000	W	194B

SALK, WARD & SALK INC
1ST MORTGAGES
11 S. LA SALLE ST. • CHICAGO • CENTRAL 0825

Full Cooperation with Brokers
GEORGE T.
COONLEY
FIRST MORTGAGE LOANS
SECOND FLOOR - 1580 SHERMAN AVENUE - EVANSTON, ILLINOIS
TELEPHONES: EVANSTON - DAVIS 2233 - CHICAGO - HOLLYCOURT 4220

ELMWOOD PARK

Proviso Township
POPULATION...(1920-- 1,380)...(1930--11,270)
3 mi. North of Madison, 10 mi. West of State
On the Chicago Milwaukee & St Paul R.R.
Village Hall-Elmwood Pk.& Westwood Dr.Page53D
Chicago System Continued
Even Numbers North and West
N. & S. Numbers begin at North av....(N.1600)
E. & W. Numbers begin at Harlem Av...(W.7200)

STREET NAME	AT	FROM	TO	PAGE
Altgeld St N&W.....2500 N		7200-	8000 W	53D
Armitage Av E&W....2000 N		7200-	7800 W	53D
Barry Av E&W.....3100 N		7600-	8000 W	44D
Belden Av E&W.....2300 N		7200-	7800 W	53D
Birchdale Av N&S...7900 W		2700-	2750 N	53D
Bloomingdale Av E&W1800 N		7200-	8000 W	53D
Brook Dr N&S.....7950 W		2400-	2600 N	53D
Cortland St E&W....1900 N		7200-	7800 W	53D
Cressett Dr N&S....7800 W		2700-	2850 N	53D
Dickens Av E&W.....2100 N		7200-	7800 W	53D
Diversey Av E&W....2800 N		7200-	7750 W	44D
Elmgrove Dr N&S....7700 W		2800-	2975 N	53D
Elmwood Pkwy E&W...7600 N		7600-	7700 W	53D
Fletcher St E&W....3150 N		7900-	8000 W	44D
Fullerton Av E&W...2400 N		7200-	8000 W	53D
George St E&W.....2900 N		7200-	7700 W	44D
Grand Av E&W.....2425 N		7200-	8000 W	53D
Harlem Av N.....7200 W		1600-	3000 N	53D
Harwood Av E&W.....2400 N		7200-	7700 W	53D
Metropole St E&W....3050 N		7900-	8000 W	44D
Oakleaf Av N&S.....7850 W		2700-	2800 N	53D
Palmer St E&W.....2200 N		7200-	7800 W	53D
Schubert Av E&W....2700 N		7200-	7900 W	53D
Sunset Dr N&S.....7600 W		2500-	2900 N	53D
Thatcher Av N&S....8000 W		1600-	2000 N	53D
Wabansia Av E&W....1700 N		7200-	7800 W	53D
Webster Av N&S.....8000 W		2400-	2600 N	53D
Wellington Av E&W..3000 N		7200-	8000 W	44D
Westwood Dr E&W....2500 N		7700-	8000 W	53D
Wrightwood Av E&W..2600 N		7200-	7600 W	53D
72nd Ct N.....7250 W		1600-	3000 N	53D
73rd Av N.....7300 W		1600-	3000 N	53D
73rd Ct N.....7350 W		1600-	3000 N	53D
74th Av N.....7400 W		1600-	3000 N	53D
74th Ct N.....7450 W		1600-	3000 N	53D
75th Av N.....7500 W		1600-	3000 N	53D
75th Ct N.....7550 W		1600-	3000 N	53D
76th Av N.....7600 W		1600-	3200 N	53D
76th Ct N.....7650 W		1600-	3200 N	53D
77th Av N.....7700 W		1600-	3200 N	53D
77th Ct N.....7750 W		1600-	3200 N	53D
78th Av N.....7800 W		1600-	3200 N	53D
78th Ct N.....7850 W		1600-	3200 N	53D
79th Av N.....7900 W		1600-	3200 N	53D
79th Ct N.....7950 W		1600-	1850 N	53D
80th Av N.....8000 W		2700-	3200 N	53D

EVANSTON

Evanston Township
POPULATION..(1920-- 37,234)..(1930-- 63,338)
12 mi. North of State and Madison Sts.
On the C.&N.W.R.R.- C.N.S.& Elec.R.R.
C.M. St Paul R.R.
Village Hall - Davis St.& Sherman Av. Page 12
Even Numbers South and West
N. & S. Nos. begin at Howard Av.....(No.100)
E. & W. Nos. begin at the East Limits(No.100)

STREET NAME	AT	FROM	TO	PAGE
Asbury Av N&S.....1300 W		100-	2775 N	17
Ashland Av N&S.....1500 W		100-	2800 N	16
Austin St E&W.....425 N		700-	1300 W	17
Ayars Pl E&W.....1950 N		850-	1200 W	12
Barton Av N&S.....1175 W		100-	650 N	17
Bennett Av N&S.....2700 W		2100-	2800 N	10
Benson Av N&S.....900 W		1600-	1850 N	12
Bernard Pl N&S.....3500 W		2750-	2800 N	7F
Boomer Pl E&W.....2500 N		1700-	1800 W	11
Bradley Pl E&W.....950 N		2300-	2500 W	16
Broadway N&S.....1850 W		2600-	2800 N	7G
Brown Av N&S.....2000 W		250-	2450 N	16
Brummel St E&W.....200 N		500-	2200 W	17
Bryant Av N&S.....1200 W		2300-	2800 N	12
Burnham Pl E&W.....1250 W		100-	400 W	17
Callan Av N&S.....625 W		100-	500 N	17
Case St E&W.....250 N		700-	925 W	17
Case Pl E&W.....250 N		525-	625 W	17
Central St E&W.....2600 N		550-	3650 W	12
Central Pk Av N&S..3000 W		2100-	2800 N	10
Chancellor St E&W..2650 N		1650-	1850 W	7G
Chicago Av N&S.....450 W		100-	1950 N	17
Church St E&W.....1550 N		375-	2700 W	12
Clark St E&W.....1700 N		400-	1250 W	12
Cleveland St E&W....650 N		1050-	2300 W	17
Clifford St E&W....2775 N		3600-	3650 W	7F
Clinton Pl E&W.....2650 N		575-	900 W	7H
Clyde Av N&S.....575 W		100-	200 N	17
Colfax St E&W.....2375 N		550-	3400 W	12
Colfax Pl E&W.....2450 N		3300-	3400 W	10
Cowper Av N&S.....3250 W		2300-	2600 N	10
Crain St E&W.....1200 N		800-	2500 W	17
Crawford Av N&S....3375 W		2100-	2800 N	10
Culver St E&W.....2550 N		3300-	3400 W	10
Custer Av N&S.....700 W		100-	900 N	17
Darrow Av N&S.....1800 W		300-	2150 N	16
Dartmouth Pl E&W...2300 N		550-	700 W	12
Dartmouth Pl E&W...2350 N		3300-	3400 W	10
Davis St E&W.....1500 N		300-	2500 W	12
Dempster St E&W....1300 N		150-	2700 W	17
Dewey Av N&S.....1700 W		100-	2150 N	16
Dobson St E&W.....150 N		700-	2200 W	17
Dodge Av N&S.....1900 W		100-	2300 N	16
E. Railroad Av N&S..900 W		1600-	2800 N	12
Eastwood Av N&S....1700 W		2450-	2800 N	11
Edgemere Ct N&S.....150 W		900-	1000 N	17
Elinor Pl E&W.....1550 N		1475-	1575 W	11

MILLERS NATIONAL INSURANCE COMPANY
Established 1865
HOME OFFICE — CHICAGO, ILL.
Excellent Service to Brokers and Agents
Tele. WABASH 3747
FIRE — WINDSTORM — AUTOMOBILE — INLAND MARINE INSURANCE

Mortgage Loan Correspondent
The Life Insurance Company of Virginia
BESTER P. PRICE COMPANY
120 So La Salle Street CENtral 6365
Prompt attention to brokers' submissions

STREET NAME	AT	FROM	TO	PAGE
Elm Av N&S	2400 W	2450-	2600 N	1N
Elmwood Av N&S	800 W	100-	1600 N	1W
Emerson St E&W	2000 N	550-	2900 W	12
Erwin Ct N&S	975 W	2200-	2350 N	12
Euclid Park Pl N&S	750 W	2725-	2800 N	7H
Ewing Av N&S	2800 W	2100-	2800 N	10
Florence Av N&S	1600 W	100-	1700 N	16
Forest Av N&S	250 W	500-	1525 N	17
Forest Pl N&S	350 W	1525-	1550 N	12
Forestview Rd N&S	2850 W	2150-	2400 N	10
Foster St E&W	2000 N	550-	2375 W	12
Fowler Av N&S	2400 W	900-	1700 W	16
Gaffield Pl E&W	2150 N	800-	1000 W	12
Garrett Pl E&W	2125 N	450-	700 W	12
Garrison Av N&S	1000 W	2700-	2850 N	7H
Girard Av N&S	1050 W	2600-	2850 N	7H
Glenview Rd E&W	2800 N	3500-	3700 W	7F
Grant St E&W	2300 N	1100-	3400 W	12
Greenleaf St E&W	1100 N	100-	2500 W	17
Greeley Av N&S	3650 W	2600-	2800 N	7F
Greenwood Blvd E&W	1400 N	200-	2500 W	12
Grey Av N&S	2100 W	100-	2400 N	16
Grove St E&W	1475 N	550-	2500 W	12
Hamilton St E&W	1200 N	75-	500 W	17
Hamlin St E&W	2050 N	800-	1000 W	12
Harrison St E&W	2550 N	1900-	3650 W	11
Hartrey Av N&S	2200 W	100-	2600 N	16
Hartwell St E&W	2650 N	2225-	3650 W	7G
Harvard St E&W	250 N	950-	1300 W	17
Hastings Av N&S	3200 W	2300-	2600 N	10
Haven St E&W	2150 N	550-	700 W	12
Hawthorne La N&S	2425 W	2025-	2100 N	11
Hayes St E&W	2200 N	3300-	3400 W	10
Highland Av N&S	3200 W	2600-	2800 N	7F
Hinman Av N&S	500 W	500-	1800 N	17
Hovland Ct N&S	2050 W	1700-	1900 N	11
Howard St E&W	100 N	200-	2200 W	17
Hull St E&W	350 N	600-	1300 W	17
Hurd Av N&S	2950 W	2500-	2800 N	10
Ingleside Park E&W	2700 N	550-	600 W	7H
Ingleside Pl E&W	2725 N	550-	900 W	7H
Isabella St E&W	2800 N	900-	3650 W	7H
Jackson Av N&S	1500 W	1900-	2600 N	11
Jenks St E&W	2750 N	1700-	2250 W	7G
Judson Av N&S	400 W	500-	1650 N	17
Kedzie Av E&W	800 N	25-	600 W	17
Keeney St E&W	650 N	1-	675 W	17
Keeney St E&W	600 N	1600-	2200 W	16
Kirk St E&W	400 W	1300-	1925 W	16
Lake St E&W	1450 N	200-	2500 W	12
Lake Shore Blvd N&S	100 W	975-	1200 N	17A
Laurel Av N&S	2300 W	1800-	1900 N	11
Lawndale Av N&S	3100 W	2100-	2800 N	10
Lee St E&W	1000 N	100-	2500 W	17
Leland Av N&S	2425 W	1700-	1900 N	11
Lemar Av N&S	2350 W	1700-	1900 N	11
Dean Pl E&W	2050 N	1150-	1300 W	12
Leonard Pl E&W	2150 N	1100-	1300 W	12
Library Pl E&W	2050 N	550-	700 W	12
Lincoln St E&W	2450 N	400-	2925 W	12
Lincolnwood Dr N&S	2925 W	2100-	2800 N	10
Linden Ct N&S	650 W	550-	600 N	17
Livingston St E&W	2675 N	1650-	2150 W	7G
Lyons St E&W	1800 N	1250-	2500 W	12
Madison St E&W	750 N	650-	1900 W	17
Madison Pl E&W	725 N	2100-	2300 W	16
Main St E&W	900 N	50-	2700 W	17
Maple Av N&S	1000 W	900-	2200 N	17
Marcy Av N&S	3050 W	2300-	2800 N	10
McCormick Rd N&S	2650 W	100-	2300 N	15
McDaniel Av N&S	2500 W	900-	2800 N	11
Michigan Av N&S	150 W	500-	1250 N	17
Milburn St E&W	2500 N	450-	950 W	12
Monroe St E&W	700 N	700-	1900 W	17
Monticello St E&W	2675 N	700-	900 W	7H
Mulford St E&W	300 N	550-	1900 W	17
Nathaniel Pl E&W	1050 N	2300-	2500 W	16
Normandy Pl E&W	2250 N	3000-	3100 W	10
Noyes St E&W	2250 N	550-	3400 W	12
Noyes Ct N&S	900 W	2200-	2350 N	12
Oak Av N&S	1100 W	1100-	1800 N	17
Oakton St E&W	500 N	625-	2700 W	17
Orrington Av N&S	800 W	1575-	2700 N	12
Park St E&W	2700 N	2800-	3650 W	7G
Park Pl E&W	2700 N	2300-	2800 W	7G
Payne St E&W	2150 N	1550-	3400 W	11
Pioneer Rd N&S	2350 W	2100-	2600 N	11
Pitner Av N&S	2300 W	700-	1700 N	16
Prairie Av N&S	1800 W	2300-	2800 N	11
Pratt Ct N&S	1050 W	2000-	2100 N	12
Princeton Av N&S	3550 W	2600-	2700 N	7F
Prospect Av N&S	3300 W	2100-	2700 N	10
Reba Pl E&W	700 N	700-	1025 W	17
Reese Av N&S	2850 W	2600-	2800 N	7G
Richmond Av N&S	2150 W	225-	300 N	16
Ridge Av N&S	900 W	100-	2900 N	17
Ridge Ct N&S	1200 W	900-	1100 N	17
Ridge Rd N&S	3500 W	2500-	2800 N	7F
Ridge Ter E&W	2550 N	800-	900 W	1E
Ridgeway Av N&S	3150 W	2300-	2600 N	10
Rosalie St E&W	2500 N	1300-	1800 W	11
Roslyn Ter E&W	2900 N	750-	900 W	7H
Seward St E&W	600 N	800-	2200 W	17
Sheridan Rd N&S	1 W	300-	2900 N	17A
Sheridan Pl E&W	2775 N	700-	900 W	7H
Sheridan Sq N&S	1 W	525-	625 N	17A
Sherman Av N&S	750 W	200-	2600 N	17
Simpson St E&W	2100 N	700-	3400 W	12
South Blvd E&W	525 N	100-	1900 W	17
Spencer Ct N&S	2600 W	2300-	2400 N	10
Stewart Av N&S	2100 W	2600-	2725 N	7G
Thayer St E&W	2700 N	2300-	3650 W	7G
University Pl E&W	1850 N	550-	1150 W	12
Wade St E&W	1850 N	2450-	2500 W	11
Walnut Av N&S	2300 W	2600-	2800 N	7G
Warren St E&W	550 N	1900-	2200 W	16
Washington St E&W	850 N	1650-	2300 W	17
Washington Pl E&W	2150 N	1300-	1500 W	11
Wesley Av N&S	1400 W	275-	2300 N	16
W. Railroad Av N&S	1100 W	1800-	2800 N	12
Wilder St E&W	1250 N	1300-	1600 W	16
Willard Pl E&W	2100 W	425-	550 N	12

REPUBLIC REALTY MORTGAGE CORP.
Republic MORTGAGES
Approved Mortgagee: Federal Housing Administration
Loan Correspondent: Connecticut Mutual Life Insurance Co.
111 West Washington Street • Central 4804

YOUNGBERG-CARLSON CO.
INSURANCE
UNEXCELLED SERVICE IN ALL LINES
135
S. La Salle St.
CENTRAL 4477

STREET NAME	AT		FROM	TO		PAGE
Willow Pl N&S	2850	W	2100-	2150	W	10
Woodbine Av N&S	1950	W	2700-	2800	W	7G
Woodland Rd E&W	2000	N	2600-	2700	W	10

EVERGREEN PARK

Worth Township
POPULATION...(1920---- 705)...(1930---1,594)
11 mi. South of Madison, 4 mi. West of State
Located on the G.T.W.R.R.
Village Hall- W.94th St.& Kedzie Av. Page 150
Chicago System Continued
Even Numbers North and West
N. & S. Numbers begin at 87th St.....(S.8700)
E. & W. Numbers begin at Western Av..(W.2400)

STREET NAME	AT		FROM	TO		PAGE
Albany Av S	3100	W	8700-	9650	S	151
Artesian Av S	2450	W	9500-	9700	S	151
Avers Av S	3850	W	9100-	9800	S	150
Beck Ct S	3300	W	9500-	9600	S	150
Campbell Av S	2500	W	9100-	9700	S	151
California Av S	2800	W	8900-	9700	S	151
Carrington Av S	3250	W	9900-10300		S	159A
Central Park Av S	3600	W	9100-10550		S	150
Chase Av S	3300	W	9900-10300		S	159A
Clark St E&W	9600	S	3200-	3600	W	150
Clifton Park Av S	3550	W	9100-10550		S	150
Crawford Av S	4000	W	9100-	9900	S	150
Eldorado St E&W	10000	S	3200-	3400	W	159A
Elizabeth Av S	3400	W	9900-10300		S	159A
Elm Pl S	3300	W	9800-	9900	S	15C
Francisco Av S	2900	W	9100-10050		S	151
Hamlin Av S	3800	W	9100-	9800	S	150
Hanford Av S	3350	W	9900-10300		S	159A
Harding Av S	3950	W	9100-	9900	S	150
Homan Av S	3400	W	9100-	9500	S	150
Humboldt St S	2950	W	9100-	9200	S	151
Kedzie Av S	3200	W	8700-10100		S	151
Kirkwood Av E&W	10100	S	3200-	3400	W	159A
Lawndale Av S	3700	W	9200-	9900	S	150
Maple St E&W	9800	S	3200-	3600	W	150
Maplewood Av S	2550	W	9500-	9600	S	151
Millard Av S	3650	W	9200-	9900	S	150
Mozart St S	2850	W	9100-	9700	S	151
Park Av S	3400	W	9500-	9900	S	150
Richmond St S	2950	W	9300-	9700	S	151
Ridgeway Av S	3750	W	9100-	9800	S	150
Sacramento Av S	3000	W	9100-	9700	S	151
Sawyer Av S	3250	W	9100-	9700	S	150
Sheridan Av S	3050	W	8700-	8900	S	151
Spaulding Av S	3300	W	9100-	9500	S	150
Springfield Av S	3900	W	9100-	9900	S	150
St Louis Av S	3500	W	9100-10550		S	150
Troy St S	3150	W	8700-	9650	S	151
Trumbull Av S	3450	W	9100-	9500	S	150
Turner Av S	3350	W	9100-	9500	S	150
Utica Av S	3050	W	9200-	9600	S	151
Washtenaw Av S	2650	W	9500-	9700	S	151
William St E&W	10200	S	3200-	3400	W	159A
87th St W	8700	S	3050-	3600	W	151
88th St W	8800	S	3050-	3200	W	151
89th St W	8900	S	3050-	3600	W	151
91st St W	9100	S	2600-	4000	W	151
92nd St W	9200	S	2800-	4000	W	151
93rd St W	9300	S	2400-	4000	W	151
94th St W	9400	S	2400-	4000	W	151
95th St W	9500	S	2400-	4000	W	151
96th St W	9600	S	2400-	4000	W	151
96th Pl W	9650	S	2600-	3200	W	151
97th St W	9700	S	2800-	4000	W	151
97th Pl W	9750	S	2800-	3000	W	151
98th St W	9800	S	2800-	4000	W	151
99th St W	9900	S	2800-	4000	W	151
99th Pl W	9950	S	2800-	3000	W	160
100th St W	10000	S	2800-	3000	W	160
100th Pl W	10500	S	2800-	3000	W	160
101st St W	10100	S	2800-	3000	W	160
103rd St W	10300	S	3200-	4000	W	159A

FLOSSMOOR

Bloom Township
POPULATION...(1920--- none)...(1930--- 808)
22 mi. South of Madison, 4 mi. West of State
Located on the I.C.Elec.R.R. at 19100 South

Chicago System Continued
(First two digets dropped on North & South St
Even Numbers North and West
N. & S. Nos. begin at Heather St..(S.(18)600)
E. & W. Nos. begin at Vincennes Rd...(W.2000)

STREET NAME	AT		FROM	TO		PAGE
Amherst Ct E&W	1200	S	2000-	2100	W	195A
Argyle Av N&S	2600	W	600-	1000	S	195
Frae-Burn Rd E&W	1600	S	2400-	2550	W	None
Frae-Burn Rd N&S	2550	W	1100-	1550	S	195
Brassie Av E&W	1550	S	2500-	2650	W	None
Brassie Av N&S	2475	W	900-	1525	S	195
Bruce Av N&S	2650	W	700-	1000	S	195
Brumley Dr E&W	700	S	2400-	2600	S	195
Bunker Av N&S	2600	W	1300-	1500	S	195
Burns Av N&S	2700	W	700-	1000	S	195
Butterfield Rd N&S	2650	W	1600-	1800	S	None
Caddy St E&W	1300	S	2400-	2650	S	195
Cambridge Av N&S	2000	W	1100-	1500	S	195A
Carroll Pkwy E&W	950	S	2250-	2400	W	195A

SALK, WARD & SALK INC
1ST MORTGAGES
11 S. LA SALLE ST. · CHICAGO · CENTRAL 0825

CRAMSIE, LAADT & COMPANY
Insurance of all Kinds
175 W. JACKSON BLVD. WABASH 3161
WE CATER TO REAL ESTATE AND INSURANCE BROKERS

STREET NAME	AT	FROM	TO	PAGE
Central Dr E&W	1050 S	2550-	2700 W	195
Oxblett La E&W	725 S	2000-	2225 W	195A
Crestwood Av N&S	3000 W	1400-	1500 S	195
Cummings La E&W	850 S	2050-	2150 W	195A
Dartmouth Rd N&S	2050 W	1100-	1500 S	195A
Dixie Hwy N&S	2000 W	700-	1500 S	195A
Douglas Av N&S	2750 W	1000-	1200 S	195
Dundee Av N&S	2450 W	600-	700 S	195
Evans Rd N&S	2050 W	1000-	1100 S	195A
Evans Rd E&W	1050 S	2000-	2350 W	195A
Flossmoor Rd E&W	1100 S	2000-	3200 W	195A
Gardner Rd N&S	2350 W	750-	1000 S	195A
Gordon Dr E&W	750 S	2450-	2750 W	195
Green Av N&S	2675 W	1425-	1500 S	195
Hagen La E&W	1000 S	2000-	2200 W	195A
Hawthorne La E&W	1200 S	2400-	2550 W	195
Heather St E&W	600 S	2400-	2600 W	195
Homewood Av Changed to Western Av				
Hutchison Rd N&S	2250 W	750-	900 S	195A
Hutchison Rd E&W	725 S	2250-	2000 W	195A
Kedzie Av N&S	3200 W	600-	1900 S	195
Latimer La N&S	2025 W	725-	900 S	195A
Laurel Av E&W	1500 S	2000-	2100 W	195A
Leavitt Av N&S	2700 W	1000-	1200 S	195
Linden Av N&S	2800 W	1400-	1500 S	195
Lofter St Changed to Braeburn Rd				
MacDonald La E&W	850 S	2250-	2350 W	195A
Marston La E&W	800 S	2050-	2350 W	195A
Oxford Ct E&W	1450 S	2000-	2100 W	195A
Park Av N&S	2750 W	700-	1000 S	195
Park Dr E&W	1000 S	2600-	2700 W	195
Perth Av N&S	2500 W	600-	7500 S	195
Roe St N&S	2900 W	1400-	1500 S	195
Scott Av N&S Changed to Park Av				
Sterling Av N&S	2400 W	650-	1500 S	195
Sunset Av N&S	3100 W	1400-	1500 S	195
Tee St E&W Changed to Hawthorne La				
Travers La N&S	2200 W	750-	1100 S	195A
Vardon La E&W	900 S	2000-	2350 W	195A
Vardon Pl E&W	1000 W	2400-	2500 W	195
Vollmer Rd E&W	1900 S	2400-	3200 W	None
Vincennes Rd N&S	2000 W	700-	1100 S	195A
Wallace Dr E&W	850 S	2500-	2800 W	195
Western Av N&S	2400 W	600-	1900 S	195
187th St E&W	700 S	2000-	2400 W	195A

STREET NAME	AT	FROM	TO	PAGE

FOREST PARK

Proviso Township

POPULATION..(1920-- 10,768)..(1930-- 14,555)

1 mi. South of Madison, 11 mi. West of State

Located on the M.St Paul R.R.- S.S.M.R.R.

Village Hall-Adams & Des Plaines Av. Page 72D

Even Numbers North and West

N. & S. Nos. begin at the North Limits.(No.1)

E. & W. Nos, begin at S.Harlem Av....(W.3200)

STREET NAME	AT	FROM	TO	PAGE
Adams St E&W	500 S	7200-	7800 W	72F
Beloit Av N&S	7500 W	400-	1200 S	72F
Belvidere Av N&S	7350 W	100-	200 S	72F
Bergman Ct E&W	275 S	7400-	7450 W	72F
Brown Av N&S	7600 W	1-	250 S	72F
Burchardt Ct N&S	7450 W	300-	400 S	72F
Circle Av N&S	7350 W	100-	1600 S	72F
Desplaines Av N&S	7500 W	100-	1600 S	72F
Dixon St E&W	150 S	7200-	7600 W	72F
Dunlap Av N&S	7650 W	850-	1200 S	72F
Elgin Av N&S	7250 W	1-	1600 S	72F
Ferdinand Av N&S	7550 W	400-	1200 S	72F
Fillmore St E&W	1100 S	7200-	7650 W	72F
Franklin St E&W	100 S	7200-	7600 W	72F
Hannah Av N&S	7400 W	400-	1600 W	72F
Harlem Av N&S	7200 W	1-	1600 S	72F
Harrison St E&W	800 S	7200-	7650 W	72F
Howard St E&W	1000 S	7200-	7800 W	72F
Jackson Blvd E&W	600 S	7200-	7700 W	72F
Jackson Blvd N&S	7700 W	400-	600 S	72F
Lathrop Av N&S	7600 W	1-	1200 S	72F
Lehmer St E&W	700 S	7200-	7600 W	72F
Lexington St E&W	900 S	7200-	7600 W	72F
Lincoln Ct E&W	225 S	7450-	7500 W	72F
Madison St E&W	400 S	7200-	7600 W	72F
Marengo Av N&S	7300 W	1-	1600 S	72F
Monroe St E&W	450 S	7600-	7800 W	72F
Polk St E&W	950 S	7600-	7750 W	72F
Randolph St E&W	200 S	7200-	7600 W	72F
Rockford Av N&S	7550 W	50-	250 S	72F
Roosevelt Rd E&W	1200 S	7200-	8200 W	72F
Taylor St E&W	1050 S	7650-	7800 W	72F
Thomas Av N&S	7450 W	400-	1200 S	72F
Troost Av N&S	7750 W	950-	1200 S	72F
Warren St E&W	375 S	7350-	7450 W	72F
Washington St E&W	300 S	7200-	7500 W	72F
Wilcox St E&W	550 S	7600-	7700 W	72F
York St E&W	850 S	7600-	7700 W	72F
Yuba St E&W	1150 S	7650-	7800 W	72F
13th St E&W	1300 S	7200-	7400 W	82F
14th St E&W	1400 S	7200-	7400 W	82F
15th St E&W	1500 S	7200-	7400 W	82F
16th St E&W	1600 S	7200-	7400 W	82F

SALK, WARD & SALK INC
1ST MORTGAGES
11 S. LA SALLE ST. · CHICAGO · CENTRAL 0825

YOUNGBERG-CARLSON CO.
INSURANCE
UNEXCELLED SERVICE IN ALL LINES
135
S. La Salle St.
CENTRAL 4477

STREET NAME	AT		FROM		TO		PAGE
FORESTVIEW							
Stickney Township							
POPULATION...(1920--- none)...(1930---- 125)							
6 mi. South of Madison, 9 mi. West of State							
Located on the C.T.& W.R.R.- A.T.& St.Fe R.R.							
Village Hall- 46th St.& Oak Park Av. Page 104							
Chicago System Continued							
Even Numbers North and West							
N. & S. Numbers begin at W.45th St...(S.4500)							
E. & W. Numbers begin at S.Oak Park..(W.6800)							
Clinton Av N&S.....	6950	W	4500-	4650	S		104
Grove Av N&S.....	6850	W	4500-	4650	S		104
Harlem Av N&S.....	7200	W	4500-	4650	S		104
Home Av N&S.....	7000	W	4500-	4650	S		104
Kenilworth Av N&S..	6900	W	4500-	4650	S		104
Maple Av N&S.....	7150	W	4500-	4650	S		104
Oak Park Av N&S....	6800	W	4500-	4650	S		104
Wenonah Av N&S.....	7050	W	4500-	4650	S		104
Wisconsin Av N&S...	7100	W	4500-	4650	S		104
45th St W.....	4500	S	6800-	7200	W		104
46th St W.....	4600	S	6800-	7200	W		104
FRANKLIN PARK							
Leyden Township							
POPULATION...(1920---- 914)...(1930-- 2,425)							
4 mi. North of Madison, 12 mi. West of State							
Located on the C.M.& St P.R.R. at 3200 North							
Village Hall							
Chicago System Continued							
Even Numbers North and West							
N. & S. Numbers begin at Palmer Av...(N.2200)							
E. & W. Numbers begin at Elm St.....(W.9000)							
A.Hirschberg Blvd..	9900	W	2825-	3600	N		44A
Addison Av E&W.....	3600	N	9200-	10500	W		44B
Ashland Av E&W.....	3150	N	9100-	9050	W		44B
Atlantic Av N&S....	9725	W	2825-	3400	N		44A
Belden Av E&W.....	2300	N	9100-	9000	W		53B
Belmont Av E&W.....	3200	N	10400-	8800	W		44B
Birch St N&S.....	9300	W	2850-	3600	N		44B
Bismark St Changed to Chestnut St E&W							
Cal-Wagner St N&S..	9700	W	2825-	3400	N		44A
Cherry St E&W.....	2850	N	9200-	8900	W		44B
Chestnut Av E&W....	2900	N	10400-	8900	W		44B
Commerce E&W.....	3150	N	9400-	9350	W		44B
Commerce St N&S....	9325	W	2900-	3000	N		44B
Crescent E&W.....	3500	N	9300-	9100	W		44B
Dora St N&S.....	10200	W	2850-	3600	N		44A
Eddington St N&S...	9500	W	2850-	3400	N		44B
Elm St N&S.....	9050	W	2200-	3200	N		53B
Emerson St N&S.....	9825	W	2825-	3600	N		44A
Exchange Pl E&W....	3050	N	9100-	9050	W		44B
Fairfield St N&S..	10300	W	2850-	3600	N		44A
Franklin Av E&W....	3150	N	10400-	9050	W		44B
Fullerton Av E&W...	2400	N	9150-	9000	W		53B
Gage St E&W.....	3300	N	10400-	9450	W		44B
Grand Av E&W.....	2800	N	10400-	9100	W		53B
Gustav St N&S.....	9625	W	2825-	3400	N		44A
Hawthorne St N&S...	9925	W	2825-	3600	N		44A
Herrick St E&W.....	2500	N	9200-	9100	W		53B
King Av E&W.....	3400	N	10000-	9450	W		44B
H.Kirschoff Pl NS.	10100	W	2850-	3600	N		44A
La Grange-Mannheim Rd N&S							
	10400	W	2800-	3600	N		44A
Lesser Av E&W.....	3500	N	10200-	9800	W		44A
Lincoln St N&S....	10350	W	2850-	3600	N		44A
Lombard Av N&S.....	9350	W	2850-	3600	N		44B
Louis St N&S.....	10050	W	2850-	3600	N		44A
Maple St N&S.....	9100	W	2200-	3200	N		53B
Martens St N&S.....	9400	W	2850-	3600	N		44B
Minneapolis Av N&S.	3100	N	10400-	9500	W		44A
Oak St N&S.....	9150	W	2400-	2800	N		53B
Oakland St N&S....	10250	W	2850-	3350	N		44A
Pacific Av E&W.....	3200	W	10400-	8950	W		44B
Palmer Av E&W.....	2200	N	9100-	9000	W		53B
Park Av E&W.....	2950	N	9300-	9050	W		44B
Lane Av Changed to Park Av E&W							
Pearl St N&S.....	9550	W	2850-	3400	N		44B
Polzin Changed to Park Av E&W							
Richard St E&W.....	2600	N	9200-	9100	W		53B
Robinson Rd E&W....	3500	N	9400-	9200	W		44B
Rose Av N&S.....	9600	W	2800-	3600	N		44A
Ruby St N&S.....	9800	W	2825-	3600	N		44A
Sarah St N&S.....	10150	W	2850-	3600	N		44A
Schiller Bd E&W....	3000	N	10400-	9400	W		44B
Scott St N&S.....	10000	W	2850-	3600	N		44A
Walnut Av E&W.....	3100	N	9100-	9050	W		44B
Washington St N&S..	9450	W	2850-	3400	N		44B
Willow Av N&S.....	9200	W	2500-	3600	N		53B
GLENCOE							
New Trier Township							
POPULATION...(1920--- 3,381)..(1930-- 6,295)							
18 mi. North of Madison, 7 mi. West of State							
On the C.N.S.& Elec.R.R.- C.& N.W.R.R.							
Village Hall - Park Av. & Vernon Av. Page 1K							
Even Numbers South and West							
E.& S.Nos.begin at the Southeast Limits(No.1)							
E.& W.Nos.begin at Lake Michigan.....(No.1)							
Adams Av E&W.....	425	N	300-	500	W		5D
Beach Rd E&W.....	750	N	50-	300	W		4D
Bluff St N&S.....	725	W	300-	950	N		5D
Bluff Rd N&S.....	500	W	950-	1100	N		4D
Briar La E&W.....	450	N	575-	625	W		5D
Carol La N&S.....	850	W	1175-	1200	N		4D
Crescent Dr N&S.....	275	W	850-	900	N		4D

MILLERS NATIONAL INSURANCE COMPANY
Established 1865
HOME OFFICE — CHICAGO, ILL.
Excellent Service to Brokers and Agents
FIRE — WINDSTORM — AUTOMOBILE — INLAND MARINE INSURANCE
Tele.
WABASH
3747

Mortgage Loan Correspondent
The Life Insurance Company of Virginia
BESTER P. PRICE COMPANY
120 So La Salle Street CENtral 6365
Prompt attention to brokers' submissions

STREET NAME	AT	FROM	TO	PAGE
Dell Pl E&W	450 N	50-	100 W	4E
Dennis La E&W	800 N	225-	300 W	4E
Drexel Av E&W	150 N	450-	650 W	5D
Dundee Rd E&W	950 N	550-	900 W	4C
Eastwood Rd N&S	500 W	950-	1050 N	4D
Elm Pl N&S	600 W	875-	950 N	4C
Elm Ridge Dr N&S	525 W	1000-	1150 N	4C
Euclid Av N&S	400 W	50-	175 N	5E
Fairview Rd N&S	250 W	350-	400 N	5E
Forest Av N&S	200 W	950-	1050 N	4D
Franklin Rd N&S	275 W	975-	1050 N	4D
Glencoe Rd N&S	300 W	50-	950 N	5E
Glenwood Av N&S	150 W	50-	150 N	5E
Greenbay Rd N&S	225 W	1-	1500 N	5E
Greenleaf Av N&S	225 W	450-	850 N	4D
Greenwood Av N&S	625 W	225-	875 N	5D
Grove St N&S	650 W	250-	900 N	5D
Harbor St E&W	275 N	50-	350 W	5E
Hawthorne Av E&W	550 N	100-	400 W	4E
Hazel Av E&W	650 N	50-	500 W	4E
Hogarth La E&W	825 N	100-	150 W	4D
Hohlfelder Rd N&S	650 W	1050-	1250 N	4C
Hohlfelder La N&S	800 W	800-	1050 N	4C
Hubbard St N&S	300 W	1-	50 N	5E
Ida Pl N&S	250 W	425-	450 N	5D
Jackson Av E&W	250 N	300-	800 W	5E
Jefferson Av E&W	250 N	300-	525 W	5D
Koehling Rd E&W	1250 N	450-	600 W	4C
Krieger Av E&W	200 N	725-	750 W	5D
Lake St N&S	450 W	100-	350 N	5E
Lakeside Ter N&S	100 W	350-	450 N	4E
Lakewood Dr E&W	850 N	100-	150 W	4D
Lapier St E&W	325 N	150-	250 W	5E
Lincoln Av E&W	800 N	300-	850 W	4D
Lincoln Dr E&W	825 N	225-	300 W	4D
Linden Av N&S	350 W	50-	300 N	5E
Longwood Av N&S	100 W	400-	750 N	4E
Madison Av E&W	300 N	300-	550 W	5D
Maple Hill Rd E&W	900 N	1-	300 W	4D
Mary St E&W	200 N	100-	300 W	5E
May Ter N&S	825 W	850-	1175 N	4C
Meadow Rd N&S	300 W	1000-	1075 N	4D
Milton Av E&W	875 N	300-	550 W	4D
Monroe Av E&W	250 N	300-	550 W	5E
Montgomery St E&W	375 N	125-	175 W	5E
Mortimer Rd E&W	400 N	225-	275 W	5E
Oak Dr N&S	675 W	900-	975 N	4C
Oak Ridge Dr N&S	600 W	1050-	1175 N	4C
Oak Ter N&S	225 W	950-	975 N	4D
Oakdale Av E&W	175 N	425-	500 W	5D
Oak Elm Pl N&S	400 W	1000-	1050 N	4D
Orchard La E&W	1175 N	575-	700 W	4C
The Oval N&S	250 E	625-	650 N	4D
Palos Rd N&S	200 W	250-	425 N	5E
Park Av E&W	700 N	50-	600 W	4D
Park Pl E&W	1150 N	300-	350 W	4D
Prairie St N&S	800 W	500-	750 N	5D
Randolph St N&S	500 W	150-	425 N	5D
Ravine Glade E&W	450 N	100-	175 W	4E
Rosalie Ct N&S	675 W	1150-	1200 N	4C
Rosalie Rd N&S	875 W	850-	925 N	4C
Scott Av E&W	50 N	150-	650 W	5E
Sheridan Rd N&S	150 W	100-	1300 N	4E
Skokie Ridge Dr N&S	625 W	900-	1150 N	4C
Skokie Rd E&W	875 W	400-	550 W	4D
Skokie La N&S	600 W	300-	350 N	5D
South Av E&W	350 W	50-	900 W	5E
Stone Gate Ter E&W	850 N	550-	650 W	4D
Sunnyside Av N&S	725 W	1150-	1225 N	4C
Sunset La E&W	950 N	350-	700 W	4D
Sylvan Rd E&W	1075 N	250-	300 W	4D
Temple Ct E&W	650 N	300-	350 W	4D
Terrace Ct E&W	1200 N	300-	350 W	4D
Tyler Av E&W	350 N	700-	750 W	5D
Valley St N&S	750 W	325-	950 N	5D
Valley Rd E&W	950 N	550-	600 W	4C
Vernon Av N&S	550 W	175-	1000 N	5D
Walden Dr E&W	900 N	250-	300 W	4D
Washington Av E&W	475 N	300-	650 W	5D
Wentworth Av E&W	250 N	50-	300 W	5E
West Lane E&W	900 N	650-	700 W	4C
Willgate Ter N&S	250 E	550-	575 N	4D
Wood St N&S	650 W	650-	700 N	5D
Woodlawn Av E&W	150 N	150-	600 W	5D

GLENVIEW

Maine, Northfield, Niles, & New Trier Township
POPULATION.. (1920--- 760)...(1930-- 1,886)
14 mi. North of Madison, 10 mi. West of State
On C.M.S.P. & R.R.R.-C.M.Elec.R.R.-C.& N.W.Ry
Village Hall - Prairie St.& Depot St. Page 1W
Even Numbers North and West
N. & S. Numbers begin at Simpson St....(No.1)
E. & W. Numbers begin at N. Long Av....(No.1)

STREET NAME	AT	FROM	TO	PAGE
Arbor St N&S	423 W	616-	800 N	7D
Ardmore Av E&W	700 N	0-	100 W	7D
Beffin Rd E&W	963 N	1400-	1479 W	7B
Beaver Rd N&S	400 W	616-	800 N	7D
Beverly La E&W	900 N	200-	300 W	7D
Central St E&W	600 N	1-	2900 W	7D
Church St N&S	1800 W	1000-	1221 N	7B
Clurton Av E&W	700 N	100-	500 W	7D
Colfax Av E&W	300 N	1901-	2221 W	8G
Coole St E&W	21 N	2100-	2132 W	None
Dale St E&W	650 N	50-	100 W	7D
Depot St N&S	1900 W	1000-	1229 N	None
Dewes Av E&W	200 N	1600-	1700 W	8G
Dewes St E&W	241 N	1700-	2380 W	7B
Drake Rd N&S	1400 W	900-	1000 N	7B
Echo La N&S	323 W	616-	800 N	7D
Edgebrook Av N&S	2025 W	0-	400 N	None
Elm St N&S	2033 W	800-	1209 N	7B

SALK, WARD & SALK INC
1ST MORTGAGES
11 S. LA SALLE ST. · CHICAGO · CENTRAL 0825

Full Cooperation with Brokers
GEORGE T.
COONLEY
FIRST MORTGAGE LOANS
SECOND FLOOR · 1580 SHERMAN AVENUE · EVANSTON, ILLINOIS
TELEPHONES: EVANSTON · DAVIS 2233 · · CHICAGO · HOLLYCOURT 4220

STREET NAME	AT	FROM	TO	PAGE
Fir St E&W	1155 N	2000-	2247 W	7B
Forest Av N&S	2250 W	1115-	1209 N	None
Forest Rd N&S	129 W	616-	800 N	7D
Glenayre Ct E&W	850 N	0-	100 W	7D
Glenview Av E&W	800 N	0-	1438 W	7D
Glenview Av E&W	1000 N	1439-	2900 W	7C
Glenwood Rd N&S	129 W	800-	1000 N	7D
Golfview Rd E&W	922 N	900-	1043 W	7C
Golf Av E&W	200 N	1900-	2159 W	None
Grant St E&W	223 N	2126-	2165 W	None
Grove St E&W	1138 N	1700-	2247 W	7B
Harms Rd N&S	500 W	500-	1400 N	7D
Harlem Av N&S	1900 W	0-	400 N	7B
Harrison St E&W	400 N	1700-	2244 W	8G
Henley St E&W	900 N	1700-	2368 W	7B
Hill St E&W	323 N	2200-	2232 W	None
Hudson Rd N&S	1445 W	800-	832 N	7B
Hunter Rd N&S	300 W	616-	1000 N	7D
Hutchings Av N&S	1728 W	1138-	1224 N	7B
Indian Rd N&S	223 W	616-	1000 N	7D
Juniper St N&S	200 W	616-	1000 N	7D
Lake Av E&W	1400 N	231-	1700 W	7D
Laramie Av N	100 W	616-	800 N	7D
Leamington Av N	100 W	900-	1000 N	7D
Le Claire Av N	50 W	800-	100 N	7D
Lenox Rd N&S	1029 W	800-	931 N	7C
Lincoln St N&S	2000 W	800-	1209 N	7B
Linden Av E&W	900 N	0-	100 W	7D
Linneman St E&W	800 N	1700-	2354 W	7B
Long Rd N&S	50 W	600-	1000 N	7D
Lonnquist Av N&S	1920 W	0-	300 N	None
MacLean Ct E&W	1224 N	1700-	1766 W	7B
Main St N&S	1650 W	200-	300 N	8G
Mead Av N&S	2125 W	100-	400 N	None
Michiana Av N&S	2000 W	0-	400 N	None
Mealy Av E&W	1300 N	1700-	1779 W	7B
Neva Av N&S	1800 W	214-	329 N	8G
Nora Av N&S	1825 W	214-	329 N	8G
Nordica Av N&S	1755 W	214-	329 N	8G
Nottingham Av N&S	1727 W	214-	329 N	8G
Noyes St E&W	123 N	2126-	2154 W	None
Park Dr E&W	1000 N		2500 W	None
Park Ln E&W	1224 N	2500-	2649 W	None
Payne Av E&W	100 N	1970-	2149 W	None
Pine St N&S	1823 W	928-	1219 N	7B
Pkwy Ct E&W	750 N	0-	100 W	7D
Polo Ln E&W	700 N	830-	1000 W	7C
Prospect Av N&S	2100 W	0-	400 N	None
Prairie St E&W	1100 N	1800-	2029 W	7B
E. Railroad Av N&S	1853 W	800-	100 N	7B
Raleigh Rd N&S	1600 W	700-	1000 N	7B
W. Railroad Av N&S	1900 W	1100-	1400 N	7B
River Dr E&W	948 N	1700-	1754 N	None
Shermer Av N&S	2500 W	0-	1400 N	None
Simpson St E&W	0 N	1900-	2113 W	None
Spruce St N&S	2200 W	800-	1209 N	None
Surrey Ln N&S	1000 W	600-	931 N	7C
Swan Ct N&S	2200 W	300-	400 N	None
Wagner Rd N&S	900 W	600-	1400 N	7C
Waukegan Rd N&S	1700 W	222-	1400 N	7B
Washington St N&S	1941 W	800-	1215 N	7B
Wilmette Av E&W	1000 N	101-	500 W	None
Windsor Rd N&S	933 W	600-	931 N	7C
York Rd N&S	1400 W	730-	755 N	7B

VILLAGE OF GOLF

Page 8G
Niles Township
POPULATION...(1920--- none)...(1930---- 112)
13 mi. North of Madison, 10 mi. West of State

HARVEY

Bremen, & Thornton Township
POPULATION..(1920-- 9,216)..(1930-- 16,374)
18 mi. South of Madison, 2 mi. West of State
Located on the C.T.R.R.- I.C.Electric R.R.
Village Hall-E.154th St.& Center St.Page 191B
Even Numbers North and West
N. & S. Numbers begin at 147th St...(S.14700)
E. & S. Numbers begin at Ashland Av....(No.1)

STREET NAME	AT	FROM	TO	PAGE
Artesian Av N&S	350 W	14700-	15100 S	None
Ashland Av N&S	1 W	14300-	16100 S	185H
Bellair Av	14320 S	1-	40 E	185H
Broadway N&S	195 E	14700-	15500 S	191B
California Av N&S	500 W	14900-	15100 S	None
Calumet Av N&S	1 E	14750-	14800 S	191B
Calumet Blvd E&W	14400 S	160-	340 E	185H
Campbell Av N&S	370 W	14700-	15100 S	None
Carse Av N&S	300 E	15700-	16700 S	191B
Center Av N&S	160 E	14400-	15700 S	185H
Clinton St N&S	340 E	14200-	14700 S	185H
Cooper Av N&S	220 W	14700-	15400 S	191A
Desplaines St	300 E	14400-	14700 S	185H
Dixie Hwy N&S	340 W	14700-	15900 S	191A
Emerald Av N&S	360 E	15900-	16700 S	None
Fairfield Av N&S	470 W	14900-	15100 S	None
Finch Av N&S	280 E	15700-	16700 S	191B
Fisk Av N&S	280 E	15700-	15900 S	191B
Ganger Av N&S	30 E	15900-	16100 S	193B
Geneva Dr. E&W	16550 S	260-	300 E	193B
Green St N&S	240 E	14400-	15600 S	185H
Halsted St N&S	340 E	14700-	15700 S	191B
Halsted St N&S	260 E	14400-	14700 S	185H
Harvey Av N&S	120 W	14400-	14700 S	185H
Harvey Av N&S	100 W	14500-	14700 S	185G
Honore Av N&S	102 W	14500-	16000 S	185G
Hoyne Av N&S	202 W	14700-	15700 S	191A
Jefferson St N&S	320 E	14500-	14700 S	185H
Justine Av N&S	25 E	14500-	14700 S	185H
Kentucky Av N&S	140 E	14500-	14700 S	185H
Lathrop Av N&S	260 E	15600-	16700 S	191B
Leavitt Av N&S	242 W	14700-	15400 S	191A

MILLERS NATIONAL INSURANCE COMPANY
Established 1865
HOME OFFICE — CHICAGO, ILL.
Excellent Service to Brokers and Agents
Tele. WABASH 3747
FIRE — WINDSTORM — AUTOMOBILE — INLAND MARINE INSURANCE

Mortgage Loan Correspondent
The Life Insurance Company of Virginia
BESTER P. PRICE COMPANY
120 So La Salle Street CENtral 6365
Prompt attention to brokers' submissions

STREET NAME	AT		FROM	TO		PAGE
Lexington St N&S	100	E	14400-	16100	S	185H
Lincoln Av N&S	122	W	14500-	16100	S	185G
Loomis Av N&S	80	E	14300-	16100	S	185H
Lowe Av N&S	400	E	16500-	16700	S	None
Madison Av N&S	320	E	14700-	14900	S	191B
Main St N&S	220	E	14700-	15400	S	191B
Maplewood Av N&S	350	W	14700-	15100	S	None
Marshfield Av N&S	22	W	14500-	16100	S	185G
Morgan St N&S	260	E	14700-	16100	S	191B
Myrtle Av N&S	58	E	14300-	16100	S	185G
Normal Av N&S	380	E	14300-	14400	S	186
Oakley Av N&S	255	W	14700-	14800	S	191A
Page Av N&S	62	W	14500-	16100	S	185G
Park Av N&S	400	E	14300-	16100	S	186
Parnell Av N&S	360	E	14300-	14000	S	186
Paulina Av N&S	42	W	14500-	16100	S	185G
Peoria Av N&S	220	E	14400-	14700	S	185H
Robey Av N&S	162	W	14500-	15900	S	191A
Rockwell Av N&S	410	W	14700-	15100	S	None
Sangamon St N&S	180	E	14400-	14600	S	185H
Seeley Av N&S	182	W	14700-	15400	S	191A
Spaulding Av NE	160	W	14500-	14800	S	185G
Stone Av N&S	280	E	15100-	15200	S	191B
Talman Av N&S	430	W	14900-	15100	S	None
Turlington Av N&S	140	E	14700-	15900	S	191B
Union Av N&S	380	E	15900-	16700	S	None
Union St N&S	280	E	14400-	14700	S	185H
Vail Av N&S	262	W	14700-	15100	S	191A
Vincennes Rd N&S	80	E	14300-	15200	S	185H
Vine Av N&S	42	E	14300-	16100	S	185H
Wallace Av N&S	420	E	16500-	16700	S	None
Washington Av	280	E	14700-	15000	S	191B
Washtenaw Av N&S	450	W	14900-	15100	S	None
Wells Av	14420	S	1-	30	E	185H
West Av N&S	200	E	15700-	16100	S	191B
Western Av N&S	342	W	14700-	15100	S	191A
Willard Av N&S	240	E	15700-	15900	S	191B
Winchester Av N&S	140	W	14600-	15500	S	185G
Wood St N&S	82	W	14500-	16100	S	185G
Woodbridge Av N&S	320	E	15700-	16400	S	191B
143rd St E	14300	S	1-	400	E	185H
144th St E	14400	S	1-	80	E	185H
145th St E	14500	S	1-	400	E	185H
145th St W	14500	S	1-	160	W	185G
146th St E	14600	S	1-	350	E	185H
146th St W	14600	S	1-	160	W	185G
147th St E	14700	S	1-	600	E	185H
147th St W	14700	S	1-	410	W	185G
148th St E	14800	S	1-	600	E	191B
148th St W	14800	S	1-	410	W	191A
148th Pl E	14820	S	300-	600	E	191B
148th Pl W	14820	S	262-	272	W	191A
149th St E	14900	S	1-	600	E	191B
149th St W	14900	S	1-	480	W	191A
149th Pl E	14920	S	300-	339	E	191B
149th Pl W	14920	S	262-	342	W	191A
150th St E	15000	S	1-	339	E	191B
150th St W	15000	S	1-	480	W	191A
150th Pl W	15020	S	280-	342	W	191A
151st St E	15100	S	1-	339	E	191B
151st St W	15100	S	1-	480	W	191A
152nd St E	15200	S	1-	339	E	191B
152nd St W	15200	S	1-	160	W	191A
153rd St E	15300	S	1-	300	E	191B
153rd St W	15300	S	1-	160	W	191A
154th St E	15400	S	1-	250	E	191B
154th St W	15400	S	1-	242	W	191A
154th Pl W	15420	S	160-	225	W	191A
155th St E	15500	S	1-	400	E	191B
155th St W	15500	S	1-	240	W	191A
155th Pl W	15520	S	122-	200	W	191A
156th St E	15600	S	1-	339	E	191B
156th St W	15600	S	1-	200	W	191A
156th Pl W	15620	S	122-	200	W	191A
157th St E	15700	S	1-	339	E	191B
157th St W	15700	S	1-	200	W	191A
157th Pl W	15720	S	82-	182	W	191A
158th St E	15800	S	1-	339	E	191B
158th St W	15800	S	1-	160	W	191A
158th Pl W	15820	S	82-	160	W	191A
159th St E	15900	S	1-	350	E	191B
159th St W	15900	S	1-	200	W	191A
160th St E	16000	S	1-	450	E	193B
160th St W	16000	S	1-	122	W	193A
161st St E	16100	S	1-	450	E	193B
161st St W	16100	S	1-	122	W	193A
162nd St E	16200	S	270-	450	E	193B
163rd St E	16300	S	270-	450	E	193B
164th St E	16400	S	400-	450	E	193B
165th St E	16500	S	270-	500	E	193B
166th St E	16600	S	270-	500	E	193B
167th St E	16700	S	270-	500	E	193B

HAZELCREST

Thornton Township

POPULATION...(1920---- 438)...(1930--- 1,162)

20 mi. South of Madison, 2 mi. West of State

VILLAGE HALL - 170th & Lincoln St...Page 193A

Chicago System Continued

Even Numbers North and West

N. & S. Numbers begin at S.167th St.(S.16700)

E. & W. Numbers begin at.....(W. 2000)

Anthony Av N&S	2300	W	16700-	17100	S	193A
Ashland Av N&S	1600	W	16700-	17100	S	193A
Bulger Av N&S	2100	W	16700-	17100	S	193A
Crane Av N&S	2250	W	16700-	17100	S	193A
Head Av N&S	2200	W	16700-	17100	S	193A
Jodave St N&S	1850	W	16900-	17100	S	193A
Lincoln St N&S	1900	W	16700-	17100	S	193A
Orchard Ridge N&S	2350	W	16700-	17100	S	193A
Page St N&S	1750	W	16700-	17100	S	193A
Robey St N&S	2000	W	16700-	17100	S	193A
Shea Av N&S	2050	W	16700-	17100	S	193A
Trapet Av N&S	2150	W	16700-	17100	S	193A
Western Av N&S	2400	W	16700-	17100	S	193A
Winchester Av N&S	1950	W	16900-	17100	S	193A
Wood St N&S	1800	W	16700-	17150	S	193A
167th St E&W	16700	S	1600-	2400	W	193A
168th St E&W	16800	S	1600-	2400	W	193A
169th St E&W	16900	S	17-	2400	W	193A
170th St E&W	17000	S	1750-	2400	W	193A
171st St E&W	17100	S	1600-	2400	W	193A

Full Cooperation with Brokers
GEORGE T.
COONLEY
FIRST MORTGAGE LOANS
SECOND FLOOR - 1580 SHERMAN AVENUE - EVANSTON, ILLINOIS
TELEPHONES: EVANSTON - DAVIS 2233 - CHICAGO - HOLLYCOURT 4220

HIGHLAND PARK

Lake County, Illinois--Deerfield Township
POPULATION..(1920---6.167)...(1930-- 12.203)
22 mi. North of Madison, 7 mi. West of State
Located on the C.N.S.Elec.R.R.- N.M.R.R.
Village Hall- St.Johns Av.& Hazel Av. Page 1C
Even Numbers South and West
N. & S. Numbers begin at Central Av....(No.1)
E. & W. Numbers begin at Lake Michigan.(No.1)

NOTE: The house numbers East of the Northwestern Railroad conform to the old system. The numbers West follow the new system. There is considerable overlaping of numbers

STREET NAME	AT	FROM	TO	PAGE
Alvin Pl E&W	1300	S		3C
Appletree La E&W	1650	N		None
Arbor Av N	2200	W		2A
Arbor Av S	2200	W		2A
Ashland Pl N&S	600	W		3C
Athletic Field La N&S	1700	W		2A
Ava Pl E&W	1350	S		3C
Balsam Rd E&S	1400	S		3A
Beech St E&W	1000	S		2C
Belle Av E&W	100	N		2B
Bellevue Pl E&W	1450	S		3C
Beverly Pl N	1700	W		2A
Beverly Pl S	1700	W		2A
Birch Av E&W	750	S		2B
Birchwood Av E&W	400	N		2A
Blackhawk Av N&S	750	W		3C
Blackstone Pl E&W	2050	S		3C
Blackwood Av N&S	1700	W		1A
Blodgett Pl E&W	100	N		2A
Bloom St E&W	950	N		1B
Blossom Ct E&W	1400	S		3A
Bob-O'-Link Rd E&W	600	E		2B
Braeside Rd E&W	2650	S		3C
Briar La N&S	2550	W		3A
Briarwood Pl E&W	1900	S		3C
Broadview Av N&S	1000	W		3C
Bronson St N&S	600	W		3C
Brook Rd N&S	1150	W		1A
Brownville Rd E&W	2550	S		3C
Burchell Av E&W	1600	N		1A
Burtis Av E&W	1000	N		1B
Burton Av N&S	900	W		3C
Carol Ct E&W	2450	S		3C
Cary Av E&W	1700	S		3C
Castlewood Rd E&W	100	S		None
Cavell Av N	2500	W		2A
Cavell Av S	2500	W		2A
Cedar Av E&W	1500	S		3C
Centerfield Ct E&W	400	N		2A
Central Av E&W	1	N		2B
Chicago Av E&W	800	N		2B
Circle Av E&W	250	S		2C
Clinton Ct N&S	550	W		1B
Cloverdale Av N&S	2700	W		2A
College Pl E&W	1800	N		1A
Compton Av N&S	1800	W		2A
Comstock Pl E&W	1900	S		3C
Court Av E&W	250	S		2B
Crawford Pl E&W	1400	S		3C
Dato Av N&S	1250	W		1A
Dean Av N&S	400	W		3C
Deere Park Ct E&W	2700	S		3D
Deere Park Dr NE	100	W		3D
Deere Park Dr NW	100	W		3D
Deere Park Dr SE	200	W		3D
Deere Park Dr SW	200	W		3D
Deere Park Dr S	2650	S		3D
Deerfield Ct E&W	100	S		2A
Deerfield Av E&W	400	S		2B
Deerfield Pl N&S	1900	W		2A
Deerfield Rd E&W	50	N		2A
Dell La N&S	400	W		3C
Dell Pl E&W	2250	S		3C
Delta Rd E&W	2400	S		3C
Dern Av N&S	400	W		3C
Derrick St N&S	1900	W		1A
DeTamble Av E&W	950	S		3B
Devonshire Rd N&S	2450	W		2A
Division St E&W	150	S		2A
Driscoll Ct E&W	200	S		2B
Driscoll Rd E&W	1800	S		3A
East St N&S	2400	W		None
East Parkway N&S	2000	W		2A
Eastview Rd N&S	2200	W		3B
Eastwood Av N	2700	W		2A
Eastwood Av S	2700	W		2A
Edgecliff Dr E&W	800	N		1B
Edgewood Av N&S	2300	W		None
Edgewood Rd E&W	1400	S		3B
Egandale Rd N&S	1	W		2B
Eldridge Circle N&S	300	W		2A
Ellendale Rd E&W	400	N		None
Elm Pl E&W	200	N		2B
Elmwood Dr N&S	1600	W		2A
N. End Ct E&W	450	N		2A
S. End Ct E&W	250	N		2A
Euclid Av E&W	800	N		1A
Exmoor Av N&S	1300	W		2B
Fairview Rd E&W	500	S		2B
N. First St N&S	950	W		2B
S. First St N&S	950	W		2B
Flora Pl N&S	900	W		3C
Forest Av N&S	500	W		2B
Ft.Sheridan Av N&S	600	W		1B
Fountain Sq E&W	50	N		2A
Friar Tuck Av E&W	800	N		None
Garland Av E&W	250	N		None
Glen Rd N&S	2300	W		3A
Glencoe Av N&S	950	W		2B
N. Glendale Av N&S	2400	W		2A
S. Glendale Av N&S	2400	W		2A
Glenview Av E&W	450	N		2B
N. Glenwood Av N&S	2600	W		2A
S. Glenwood Av N&S	2600	W		2A

HUGH RIDDLE
First Mortgages
Life Insurance Funds
176 W. ADAMS ST. RANdolph 4126

Mortgage Loan Correspondent
The Life Insurance Company of Virginia
BESTER P. PRICE COMPANY
120 So La Salle Street CENtral 6365
Prompt attention to brokers' submissions

STREET NAME	AT	FROM	TO	PAGE
Glenwood Ct E&W	700	N		None
Golf Av E&W	250	S		2A
Grandview Av N&S	2850	W		None
Grange Av N&S	2400	W		None
Gray Av E&W	950	S		3B
N.Green Bay Rd N&S	1100	W		2B
S.Green Bay Rd N&S	1100	W		2B
Green Bay Rd E&W	1900	N		1A
Greenwood Av N&S	1800	W		2A
Grenfell La E&W	1000	S		3A
Grove Av E&W	600	S		3A
Groveland Av N&S	450	W		3C
Half Day Rd E&W	1300	N		1A
Harlan Ct E&W	400	N		2A
Harvard Ct E&W	300	N		2A
Hawthorne St N&S	500	W		2C
Hazel Av E&W	500	S		2B
Hickory St N&S	1350	W		2B
Highland Pl E&W	1600	S		3C
Hill St E&W	1700	N		1A
Hillcrest Av N&S	2750	W		3A
Hillside Dr N&S	1100	W		3C
Homewood Av E&W	400	N		2B
Hyacinth Pl E&W	1850	N		1A
Indian Tree Dr N&S	850	W		3C
Judson Av N&S	700	W		3C
Kimball Rd E&W	400	S		2B
Kincaid Av N&S	600	W		3C
Krenn Av N&S	1250	W		1A
Lakeside Av N&S	1250	W		1A
Lake Av N&S	350	W		2C
Lake Pl N&S	350	W		2B
Lakeside Pl N&S	350	W		3C
Lake Side Manor Rd E&W	2300	S		3I
Lake View Ter E&W	2400	S		3D
Lakewood Pl E&W	2100	S		3I
Lancelot Av E&W	500	N		2A
Laurel Av E&W	75	S		2B
Lauretta Pl N&S	800	W		1B
Lawndale Av N&S	2450	W		3A
Lincoln Av N&S	900	W		2B
Lincoln Av E&W	700	S		2B
Lincoln Pl N&S	950	W		2B
Lincolnwood Rd N&S	450	W		3C
N. Linden Av N&S	650	W		2B
S. Linden Av N&S	650	W		2B
Linden Park Pl E&W	250	N		2B
Little John Ct E&W	850	N		None
Livingston Av E&W	1400	N		1A
Lotus Pl N&S	1750	N		1A
Logan St N&S	800	W		1B
Main St N&S	2300	W		None
Manor Rd N&S	2600	W		None
Maple Av E&W	550	N		2B
Maplewood Rd N&S	2600	W		None
Marion Av E&W	2500	S		3C
Marion St N&S	800	W		1B
Marion Ct E&W	2500	S		3C
Marshman St E&W	1400	S		3C
McGovern St N&S	1200	W		2B
McGraren Rd N&S	2250	W		2A
Meadow Lane E&W	1550	N		None
Michigan Av E&W	900	N		1B
Midland Av E&W	1	N		2A
Midlothian Av N&S	1250	W		2B
Midway Av E&W	1000	N		None
Montgomery Av N&S	750	W		2B
Moraine Rd E&W	750	N		1B
Moseley Rd E&W	1350	S		3B
North Av E&W	1100	N		1B
North Av E&W	1550	N		1A
Northland Av E&W	150	N		2A
Northmoor Rd E&W	2100	S		3C
Oak Lane N&S	2600	W		3A
Oak St N&S	500	W		1B
Oak Grove Av E&W	2400	S		3C
Oak Knoll Ter N&S	300	W		3D
Oakland Dr E&W	2050	S		3C
Oak Ridge Av N&S	2400	W		3A
Oakwood Av N&S	1100	W		2B
Old Briar Rd E&W	1500	S		3A
Old Elm Rd E&W	2600	N		None
Old Mill Rd N&S	2500	W		None
Orchard La E&W	750	N		2B
Orchard St E&W	750	N		1B
Onwentsia Av E&W	600	N		2B
Park Av E&W	100	N		2B
Park La N&S	500	W		2B
Park Lane Ct E&W	900	N		None
Picadilly Rd N&S	2750	W		3A
Pierce Rd N&S	450	W		3C
Pine Point Dr N&S	250	W		3D
Pleasant Av N&S	950	W		3C
Pleasant Ct E&W	2300	S		3C
Poplar Rd N&S	2400	W		3A
Priscilla N&S	1350	W		1A
Princeton Av E&W	50	N		2A
Prospect Av E&W	400	S		2B
Ravenswood Av N&S	1700	W		2A
Ravine Dr E&W	550	S		2C
Ravine Ter E&W	400	S		2B
Ravinia Ct E&W	2700	S		3D
Ravinia Rd E&W	1200	S		3B
Ravinia Manor Rd E&W	2450	S		3D
Rice St N&S	400	W		3C
Richfield Av E&W	200	S		2A
Ridge Pl E&W	1400	N		None
N. Ridge Rd N&S	2750	W		None
S. Ridge Rd N&S	2750	W		3A
Ridgeland Av E&W	300	N		2A
Ridgelee Rd E&W	1700	S		3A
Ridgeway Av E&W	900	S		3A
Ridgewood Dr N&S	950	W		3B
Robin Hood Pl E&W	400	N		None
Roger Williams Av E&W	2000	S		3C
Rose Mary Rd E&W	1200	S		3A
Roslyn La N&S	550	W		1B
Ruth Ter E&W	2200	S		3C
Sandwick Ct E&W	250	N		2A
St. Johns Pl N&S	900	W		2B
N. St. Johns Av N&S	950	W		2B
S. St. Johns Av N&S	950	W		2B
N. Second St N&S	1000	W		2B
S. Second St N&S	1000	W		2B
Sheridan Pl E&W	400	S		2B
N. Sheridan Rd N&S	850	W		2B
S. Sheridan Rd N&S	900	W		2B
Skokie Av E&W	700	N		2B
S. Skokie Valley Rd N&S	2100	W		3B
Southland Av E&W	50	S		2A
Stratherin Rd E&W	900	S		3A
Sumach Pl E&W	2300	N		None
Summit Av N&S	1250	W		1A
Sunnyside Av N&S	2650	W		1A
Sunnyside La E&W	1600	N		1A
Sunset Rd N&S	1450	W		2B
Sycamore Pl E&W	500	S		2C
Taylor Av E&W	100	N		2A
Thornapple La E&W	1600	N		None
Underwood Av E&W	1200	N		1A
University Av N&S	1300	W		1A
Valley Rd N&S	1200	W		3C
Vine Av E&W	400	N		2B
Wade St N&S	800	W		3C

MILLERS NATIONAL INSURANCE COMPANY
Established 1865
HOME OFFICE — CHICAGO, ILL.
Excellent Service to Brokers and Agents
Tele. WABASH 3747
FIRE — WINDSTORM — AUTOMOBILE — INLAND MARINE INSURANCE

STREET NAME	AT	FROM	TO	PAGE
Walker Av E&W	1050 N			1B
Walnut Av E&W	250 S			2B
Washington Av E&W	1800 N			3C
Waukegan Av N&S	900 W			1B
Waverly St N&S	600 W			2C
West St N&S	2500 W			None
Western Av N&S	2050 W			2A
Western Av N&S	1000 W			2A
Western Pl E&W	1850 N			1A
West Gate Ter E&W	300 S			None
West Park Av E&W	250 N			2B
West Parkway N&S	2050 W			2A
Westview Rd N&S	2250 W			3A
Westwood Av N&S	1850 W			1A
Willow Pl E&W	1750 N			None
Willow Rd N&S	2750 W			None
Windsor Rd N&S	2500 W			3A
Winthrop Rd N&S	2450 W			3A
Woodbine Av N&S	2550 W			3A
Woodbridge La E&W	600 N			1B
Woodland Rd E&W	2000 S			3C
Woodpath E&W	600 N			2B
Yager Av E&W	450 S			2A
Yale La E&W	400 N			2A

HIGHWOOD

Lake County, Illinois--Deerfield Township
POPULATION...(1920--1,446)...(1930--- 3,590)
23 mi. North of Madison, 8 mi. West of State
Located on the C.N.S.& M.Elec.R.R.-C.N.W.R.R.
Village Hall-Waukegan Av.& Webster Av. Page 1
Even Numbers North and West
N. & S. Nos.begin at the South Limits..(No.1)
E. & W. Nos.begin at the East Limits..(No.1)

STREET NAME	AT	FROM	TO	PAGE
Ashland Av E&W	650 N	400-	1 W	1A
Burchell Av E&W	500 N	400-	200 W	1A
Burtis Pl E&W	100 N	75-	50 W	1A
Burtis Av E&W	150 N	50-	1 W	1A
Central Av N&S	300 W	1-	300 N	1A
Clay Av E&W	550 N	100-	1 W	1A
Elm Av N&S	25 W	75-	150 N	1A
Everts Pl N&S	125 N	200-	300 N	1A
Euclid Av E&W	750 N	400-	1 W	1A
Evolution Av N&S	350 W	200-	300 N	1A
Fairview Av N&S	see Pleasant St.			
Funston Av N&S	200 W	400-	500 N	1A
Grove Av N&S	300 W	300-	400 N	1A
High St N&S	200 W	150-	300 N	1A
Highwood Av E&W	300 N	400-	1 W	1A
Jefferson Av N&S	400 W	200-	300 N	1A
Jeffery Pl N&S	175 W	200-	300 N	1A
Lake Forest Av N&S	200 W	450-	600 N	1A
Lake View Av N&S	1 W	400-	800 N	1A
Llewellyn Av E&W	450 N	300-	200 W	1A
Maple Av N&S	125 W	75-	125 N	1A
Michigan Av E&W	50 N	200-	1 W	1A
North Av E&W	400 N	400-	1 W	1A
Oak Ter N&S	250 W	300-	400 N	1A
Oak Av N&S	100 W	75-	125 N	1A
Oakridge Av E&W	250 N	300-	200 W	1A
Palmer Av N&S	200 W	300-	400 N	1A
Pleasant St N&S	250 W	125-	200 N	1A
Prairie Av E&W	200 N	400-	1 W	1A
Railway Av N&S	350 W	200-	800 N	1A
Sard Pl E&W	100 N	300-	200 W	1A
Summit Pl E&W	100 N	125-	100 W	1A
Walker Av N&S	300 W	400-	600 N	1A
Washington Av E&W	600 N	400-	1 W	1A
Waukegan Rd N&S	200 W	300-	800 N	1A
Webster Av E&W	475 N	100-	1 W	1A
Western Av N&S	400 W	1-	650 N	1A
Wren Dale Av E&W	25 N	300-	74 W	1A

HILLSIDE

Proviso Township
POPULATION...(1920-- 4,042)...(1930- 6,923)
2 mi. South of Madison, 14 mi. West of State
On the Illinois Central Elec.R.R.
VILLAGE HALL - Harrison St & Wolf Rd. Page 72A
No House Numbering System

STREET NAME	PAGE
Adams St E&W	72A
Augustine Av E&W	72A
Bellwood Av N&S	72B
Broadview Av N&S	72B
Butterfield Rd E&W	72B
Center St N&S	72B
Cermak Rd E&W	82A
Darnstadt Av E&W see Madison St	
Division St E&W	72B
East Av N&S	72B
East End Av N&S	72A
Edgewater Av E&W	72B
Edgewater Ct E&W	72B
Elm Av N&S	72A
Elm Av E&W	72A
Englewood Av N&S	72B
Forrest Av N&S	72B
Geneva Av N&S	72B
Granville Av N&S	72B
Harrison St E&W	72B
Hillside Av N&S	72A
Howard Av N&S	72A
Hyde Park Av N&S	72B
Irving Av N&S	72A
Jackson St E&W	72A
Laverne Av N&S	72A
Lind Av N&S	72A
Locust Av E&W	72A
Madison St E&W	72B
Mannheim Rd N&S	72B
Maple Av N&S	72B
May St E&W	72B
Melrose Av N&S see Butterfield Rd	
Oak Av N&S	72B
Oak Ridge Av N&S	72B
Orchard Av N&S	72B
Prospect Av E&W	72A
Railroad Av E&W	72B
Roosevelt Rd E&W	72B
Taft Av N&S	72A
Van Buren St E&W	72A
Warren Av E&W	72B
Washington St E&W	72B
Whiteside Av N&S see Mannheim Rd	
Wolf Rd N&S	72A
49th Av N&S	72B
50th Av N&S	72B
51st Av N&S	72B

STREET NAME	AT	FROM	TO	PAGE
52nd Av N&S				72B
53rd Av N&S				72B
54th Av N&S				72B
55th Av N&S				72B
56th Av N&S				72B

HOMEWOOD

Thornton, Bremen, Rich, & Bloom Township
POPULATION...(1920-- 1,389)...(1930-- 3,227)
21 mi. South of Madison, 3 mi. West of State
Located on the I.C.Elec.R.R. at 17900 South
Village Hall-

Chicago System Continued
Even Numbers South and East
N. & S. Numbers begin at 175th St...(S.17500)
E. & W. Numbers begin at.....(W.800)

STREET NAME	AT	FROM	TO	PAGE
Aberdeen Av N&S	1100 W	18300-18700	S	195B
Argyle Av N&S	2600 W	18200-18600	S	195
Armitage Ct N&S	1225 W	18000-18100	S	194B
Ashland Av N&S	1600 W	17500-19000	S	194A
Ashland Blvd N&S	1500 W	17500-17900	S	194B
Birch Rd E&W	18400 S	1000- 2600	W	195B
Briar Av N&S	2050 W	17600-17700	S	194A
Burr Oak Rd E&W	17950 S	1300- 1800	W	194B
California Av N&S	2800 W	17700-17900	S	None
Carpenter Av N&S	1050 W	18300-18700	S	195B
Cedar Rd E&W	17800 S	1600- 2800	W	194A
Center Av N&S	1200 W	18100-19200	S	194B
Cherry La E&W	18100 S	2000- 2150	W	194A
Chestnut Rd E&W	18000 S	2000- 2200	W	194A
Cowing Ct N&S	1950 W	18300-18600	S	195A
Dundee Av N&S	2450 W	17500-18700	S	195
Dixie Hwy N&S	2000 W	17500-18900	S	194A
Dixmoor Dr N&S	2100 W	17500-17650	S	194A
Elm Rd E&W	17950 S	2000- 2050	W	194A
Elm Av	(Changed to Golfview Av)			
Evergreen Rd E&W	18350 S	1300- 2000	W	195B
Fairfield Av N&S	2750 W	17700-17900	S	None
Gladville Av N&S	1700 W	17700-18000	S	194A
Golfview Av N&S	2300 W	17500-18550	S	194A
Gottschalk Av N&S	1900 W	17875-18600	S	194A
Halsted St N&S	800 W	17900-19300	S	194B
Harwood Av N&S	2400 W	17700-18700	S	194A
Hawthorne Rd E&W	17650 S	2000- 2500	W	194A
Heather Rd E&W	18600 S	1000- 2600	W	195B
Henry St N&S	2225 W	18300-18400	S	195A
Hickory Rd E&W	18125 S	1200- 2000	W	194B
Highland Av N&S	1800 W	17700-18900	S	194A
Hillside Av N&S	2250 W	17550-17700	S	194A
Holbrook Rd E&W	19300 S	800- 1200	W	195B
Homewood Av N&S	1850 W	17875-18600	S	194A
Hood Av N&S	1300 W	17900-19200	S	194B
Howe Av N&S	2200 W	17500-17900	S	194A
Kedzie Av N&S	3200 W	17500-18700	S	195
Klimm Av N&S	2200 W	18300-18600	S	195A
Lexington N&S	2150 W	18500-18600	S	195A
Linden Rd E&W	18000 S	1300- 1800	W	194B
Lincoln Av N&S	2550 W	17500-17700	S	None
Loomis Av N&S	1400 W	17500-19100	S	194B
Maple Rd E&W	17700 S	1600- 2800	W	194A
Martin Av N&S	2050 W	18100-18700	S	194A
May Av N&S	1150 W	18300-18700	S	195B
Morgan Av N&S	1000 W	18300-18700	S	195B
Morris Av N&S	2125 W	18200-18700	S	194A
Oak Rd E&W	18000 S	2250- 2600	W	194A
Oak Hill Av N&S	1450 W	17500-17900	S	194B
Olive Rd E&W	18200 S	1200- 2150	W	194B
Olive Rd E&W	18100 S	2500- 2600	W	None
Palmer St N&S	2250 W	18400-18600	S	195A
Perth Av N&S	2500 W	18300-18800	S	195
Pierce Av N&S	1250 W	18900-19100	S	195B
Pine Rd E&W	17900 S	1600- 2800	W	194A
Poplar Av N&S	1500 W	18300-18400	S	195B
Reigle Rd N&S	1600 W	18100-19300	S	194A
Riddle Ct N&S	2150 W	17900-17950	S	194A
Ridge Rd E&W	18075 S	800- 2200	W	194B
Roosevelt Av N&S	2150 W	17550-17700	S	194A
South Park Av N&S	2200 W	17900-18100	S	194A
Spruce Rd E&W	17550 S	2000- 2800	W	194A
Stewart Av N&S	2550 W	18350-18600	S	195
Sycamore Rd E&W	18175 S	1800- 1900	W	194A
Sycamore Dr E&W	17600 S	2150- 2000	W	194A
Talman Av N&S	2650 W	17700-17900	S	None
Tipton Av N&S	2250 W	17850-17900	S	194A
Washington Av N&S	2450 W	17500-17650	S	194A
Western Av N&S	2400 W	17500-18600	S	194A
Willow Rd E&W	18500 S	1000- 2600	W	195B
175th St E&W	17500 S	1000- 2800	W	194A
176th St E&W	17600 S	1500- 1600	W	194B
177th St E&W	17700 S	1500- 1600	W	194B
182nd Pl E&W	18250 S	1800- 1850	W	194A
183rd St E&W	18300 S	800- 2800	W	194B
184th St	Changed to Birch Rd			
185th St	Changed to Willow Rd			
186th St	Changed to Heather St			
187th St E&W	18700 S	800- 2000	W	195B
188th St E&W	18000 S	1600- 2000	W	195A
189th St E&W	18900 S	1200- 2000	W	195B
190th St E&W	19000 S	1200- 1400	W	195B
191st St E&W	19100 S	1200- 1400	W	195B
192nd St E&W	19200 S	1200- 1300	W	195B

KENILWORTH

New Trier Township
POPULATION...(1920---1,188)...(1930---2,501)
15 mi. North of Madison, 4 mi. West of State
On the C.& N.W.R.R.- C.N.S.& M.Elec.R.R.
Village Hall- Connor Rd.& Melrose Av. Page 1U
Even Numbers South and East
N.& S.Nos.begin at the Southeast Limits(No.1)
E.& W.Nos.begin at Lake Michigan.....(No.1)

STREET NAME	AT	FROM	TO	PAGE
Abbottsford Rd N&S	350 W	300- 700	N	6F
Abingdon Av E&W	150 N	100- 250	W	6G
Brier St N&S	700 W	600- 800	N	6F
Cumberland Av E&W	600 N	200- 400	N	6F
Cummings Av E&W	750 N	700- 800	W	6F
Cumnor Rd N&S	400 W	300- 600	N	6F
Dawes Rd. E&W	450 N	1- 100	W	6G
Devonshire Lane E&W	350 N	1- 100	W	6G
Earlston Rd E&W	450 N	500- 650	W	7F
Essex Rd N&S	300 W	200- 650	N	6G
Exmoor Rd N&S	650 W	650- 750	N	6F
Glendining Rd N&S	500 W	300- 400	N	7F
Green Bay Rd N&S	500 W	400- 700	N	6F
Greenwood Av E&W	300 N	500- 700	N	7F
Ivy Ct E&W	700 N	350- 400	W	6F
Kenilworth Av E&W	400 N	100- 650	W	6G
Kenilworth Ter E&W	550 N	700- 750	W	7F
Kent Rd E&W	600 N	700- 750	W	6F
Leicester Rd N&S	200 W	200- 400	N	6G
Maclean Av E&W	800 N	700- 800	W	6F
Melrose Av E&W	500 N	100- 700	W	6G
Oxford Av E&W	200 N	100- 350	W	6G
Park Dr E&W	450 N	500- 700	W	6F
Raleigh Rd N&S	150 W	200- 400	N	6G
Richmond Rd N&S	450 W	300- 400	N	7F
Ridge Rd N&S	700 W	400- 800	N	6F
Robsart Rd E&W	50 N	150- 250	W	6G
Robsart Pl E&W	150 N	250- 275	W	6G
Roger Av E&W	650 N	600- 800	W	6F
Roslyn Rd N&S	200 W	500- 600	N	6F
Sheridan Rd N&S	100 W	100- 550	N	6G
Sterling Rd N&S	600 W	400- 650	N	6F
Tudor Pl E&W	100 N	125- 150	W	6G
Warwick Rd N&S	250 W	200- 650	N	6G
Warwick La N&S	250 W	150- 200	N	6G
Waverly Pl E&W	525 N	50- 100	W	6G
Wayland Av E&W	550 N	500- 700	W	6F
Winnetka Av E&W	550 N	100- 250	W	6G
Woodstock Av E&W	300 N	100- 450	W	6G
10th St N&S	150 W	50- 125	N	6G

YOUNGBERG-CARLSON CO.
INSURANCE
UNEXCELLED SERVICE IN ALL LINES
135
S. La Salle St.
CENTRAL 4477

LA GRANGE

Lyons Township

POPULATION...(1920-- 6,525)...(1930- 10,103)

5 mi. South of Madison, 13 mi. West of State

Located on the I.H.Br.R.R.- C.B.& Q.R.R.

Village Hall- S.5th Av.& E.Harrison Av Pg103C

Even Numbers South and West

N.& S.Numbers begin at the C.B.& Q.R.R.(No.1)

E.& W.Numbers begin at Fifth Av.....(No.1)

STREET NAME	AT	FROM	TO	PAGE
Arlington St E&W	25 N	800-	1200 W	103B
Ashland Av. S	200 W	1-	1100 S	103C
Ashland Av N	200 W	1-	300 N	103C
Bassford Av N	1300 W	79-	135 N	103B
Beach Av N	500 E	2-	40 N	103C
Bell Av W	30 N	200-	1400 W	103C
Blackstone Av S	1000 W	100-	600 S	103B
Bluff Av.S	200 E	1-	500 S	103C
Brainard Av N	800 W	1-	300 N	103C
Brainard Av S	800 W	1-	1100 S	103C
Brewster Av W	139 N	1-	300 W	103C
Burlington Av E	1 S	1-	700 E	103C
Burlington Av W	1 S	1-	800 W	103C
Calender Av E	50 S	300-	800 E	103C
Calender Av W	25 S	1-	400 W	103C
Catherine Av N	300 W	1-	300 N	103C
Catherine Av S	300 W	1-	1100 S	103C
Cossitt Av E	100 S	1-	800 E	103C
Cossitt Av W	100 S	1-	1500 W	103C
Dover St N	1000 W	51-	200 N	103B
Dover Pl.N	1000 W	1-	51 N	103B
Drexal Av N	1400 W	1-	143 N	103B
East Av S	800 E	1-	1100 S	103C
Edgewood Av N	1200 W	1-	171 N	103B
Edgewood Av S	1200 W	1-	500 S	103B
Elder Lane N	1500 W	1-	21 N	103B
Elm Av E	200 S	1-	800 E	103C
Elm Av W	200 S	1-	1500 W	103C
Fairway Av W	600 S	800-	1200 W	103B
Fern Av N	700 E	1-	25 N	103C
Franklin Av E	150 S	300-	350 E	103C
Gilbert Av N	1500 W	1-	145 N	103B
Gilbert Av S	1500 W	1-	500 S	103B
Goodman Av E	400 S	1-	800 E	103C
Goodman Av W	400 S	1-	1500 W	103C
Harris Av E	47 S	1-	200 E	103C
Harris Av W	47 S	1-	321 W	103C
Hayes Av S	500 E	1-	300 S	103C
Hazel Av N	400 E	100-	200 N	103C
Hillgrove Av E	1 N	1-	300 E	103C
Hillgrove Av W	1 N	1-	1500 W	103C
Kensington Av N	400 W	1-	300 N	103C
Kensington Av S	400 W	1-	1100 S	103C
La Grange Rd N&S (Same as 5th Av.N&S.)				
Leitch Av S	1300 W	1-	500 S	103B
Lincoln Av N	200 E	300-	800 E	103C
Linden Av N	200 E	100-	200 N	103C
Locus Av N	100 E	100-	200 N	103C
Madison Av S	100 W	1-	1100 S	103C
Madison Av N	100 W	1-	143 N	103C
Malden Av N	1100 W	51-	167 N	103B
Mannheim Rd..N&S (Same as 5th Av.N&S.)				
Maple Av E	300 S	1-	800 E	103C
Maple Av W	300 S	1-	1500 W	103C
Newberry Av N	600 E	1-	37 N	103C
Ogden Av E	35 N	1-	700 E	103C
Ogden Av W	35 N	1-	1500 W	103C
Park Rd. N	900 W	1-	200 N	103B
Park Rd S	900 W	100-	600 S	103B
Peck Av N	1500 W	63-	143 N	103B
Peck Av S	1500 W	1-	500 S	103B
Poplar Pl.N	1200 W	1-	21 N	103B
Sawyer Av S	600 E	1-	300 S	103C
Shawmut Av E	125 N	14-	600 E	103C
Southview Av E	100 N	300-	600 E	103C
Spring Av N	500 W	1-	300 N	103C
Spring Av S	500 W	1-	1100 S	103C
Stone Av N	700 W	1-	300 N	103C
Stone Av S	700 W	1-	1100 S	103C
Sunset Av S	1100 W	100-	600 S	103B
Tilden Av S	400 E	1-	300 S	103C
Waiola Av N	600 W	1-	300 N	103C
Waiola Av S	600 W	1-	1100 S	103C
Washington Av S	700 E	1-	200 S	103C
5th Av.S	1	1-	1100 S	103C
5th Av.N	1	1-	146 N	103C
6th Av S	100 E	1-	800 S	103C
7th Av S	200 E	1-	800 S	103C
8th Av S	300 E	100-	900 S	103C
9th Av S	400 E	200-	800 S	103C
12th Av S	700 E	300-	500 S	103C
41st St W	71 N	800-	1600 W	103B
47th St E	500 S	1-	800 E	103C
47th St W	500 S	1-	1500 W	103C
48th St E	600 S	1-	800 E	103C
48th St W	600 S	1-	800 W	103C
49th St E	700 S	1-	800 E	103C
49th St W	700 S	1-	800 W	103C
50th St E	800 S	1-	800 E	103C
50th St W	800 S	1-	800 W	103C
51st St E	900 S	1-	800 E	103C
51st St W	900 S	1-	800 W	103C
52nd St E	1000 S	1-	800 E	None
52nd St W	1000 S	1-	800 W	None
53rd St E	1100 S	1-	800 E	None
53rd St W	1100 S	1-	800 W	None

MILLERS NATIONAL INSURANCE COMPANY
Established 1865
HOME OFFICE — CHICAGO, ILL.
Excellent Service to Brokers and Agents
Tele.
WABASH
3747
FIRE — WINDSTORM — AUTOMOBILE — INLAND MARINE INSURANCE

Mortgage Loan Correspondent
The Life Insurance Company of Virginia
BESTER P. PRICE COMPANY
120 So La Salle Street CENtral 6365
Prompt attention to brokers' submissions

LA GRANGE PARK

Lyons Township
POPULATION...(1920-- 1,684)...(1930-- 2,939)
4 mi. South of Madison, 13 mi. West of State
Village Hall-Woodlawn & Catherine Av.Page 92C
Lagrange System Continued
Even Numbers South and West
N. & S. Numbers begin at Brewster Av..(N.300)
E. & W. Numbers begin at Fifth av.....(No.1)

STREET NAME	AT	FROM	TO	PAGE
Alma Av N.	1800 E	1100-	1500 N	92D
Ashland Av N.	E1 W	300-	700 N	92C
Beach Av N.	900 E	300-	1500 N	92C
Blanshan Av N.	1200 E	1100-	1500 N	92D
Brainard Av N.	800 W	300-	1000 N	92C
Brewster Av W.	300 N	1-	200 W	92C
Burton Av N.	600 E	500-	700 N	92C
Catherine Av N.	300 W	300-	900 N	92C
Cleveland Av N.	1300 E	1100-	1500 N	92D
Dover Av N.	1000 W	300-	600 N	92B
Edgewood Av N.	1200 W	300-	700 N	92B
Elmwood Av W.	350 N	1-	31 W	92C
Fairview Av E.	400 N	800-	1000 N	92C
Fifth Av N.	1 E	300-	1300 N	92C
Gaines Av N.	400 E	500-	700 N	92C
Garfield Av E.	1000 N	1-	1000 E	92C
Grant Av N.	500 N	800-	1000 E	92C
Harding Av E.	700 N	1-	1000 E	92C
Harding Av W.	700 N	1-	800 W	92C
Harrison Av N.	1500 E	1100-	1500 N	92D
Jackson Av E.	900 N	1-	1000 E	92C
Jackson Av W.	900 N	1-	600 W	92C
Kenman Av N.	1100 E	300-	1500 N	92D
Kensington Av N.	400 W	380-	900 N	92C
La Grange Rd.(Same as Fifth Av.)				92C
Malden Av N.	1100 W	300-	550 N	92B
Maple Av N,(Same as 17th Av.)				92D
Monroe Av E.	800 N	1-	1000 E	92C
Monroe Av W.	800 N	1-	700 W	92C
Morgan Av N.	1400 E	1100-	1500 N	92D
Newberry Av N.	1000 E	300-	1500 N	92C
Oak Av E.	600 N	1-	1000 E	92C
Oak Av W.	500 N	1-	800 W	92C
Ostrander Av N.	1700 E	1100-	1500 N	92D
Ogden Av W.	250 N	700-	1000 W	92B
Park Av N.	900 W	300-	700 N	92B
Peyton Av N.	500 E	500-	700 N	92C
Pine Av W.	450 N	1-	31 W	92C
Raymond Av N.	1600 E	1100-	1500 N	92D
Richmond Av W.	400 N	1-	1000 W	92C
Southview Av E.	300 N	800-	1000 E	92C
Spring Av N.	500 W	300-	1000 N	92C
Stone Av N.	700 W	300-	1000 N	92C
Thorpe Ct.N.	100 E	1000-	1300 N	92C
Waiola Av N.	600 W	300-	1000 N	92C
Wilson Av N.	300 E	550-	700 N	92C
Woodlawn Av E.	500 N	1-	700 E	92C
Woodlawn Av W.	500 N	1-	1000 W	92C
5th Av N.	1 E	300-	1300 N	92C
6th Av N.	100 E	900-	1500 N	92C
7th Av N.	200 E	700-	1500 N	92C
8th Av N.	300 E	700-	1500 N	92C
9th Av N.	400 E	700-	1500 N	92C
10th Av N.	500 E	700-	1500 N	92C
11th Av N.	600 E	700-	1500 N	92C
12th Av N.	700 E	500-	1500 N	92C
17th Av N.	1900 E	1100-	1500 N	92D
26th St E.	1500 N	200-	1900 E	92C
28th St E.	1400 N	200-	1900 E	92C
29th St E.	1300 N	1-	1900 E	92C
30th St E.	1200 N	1-	1900 E	92C
31st St E.	1100 N	1-	1900 E	92C
31st St W.	1100 N	1-	700 W	92C

LINCOLNWOOD

Niles Township
POPULATION...(1920--- 355)...(1930---- 473)
9 mi. North of Madison, 6 mi. West of State
Located on the C.M.& St Paul R.R.
Village Hall-N.Keeler Av.& Morse Av...Page 22
Chicago System Continued
Even Numbers North and West
N. & S Numbers begin at Devon Av.....(N.6400)
E. & W Numbers begin at McCormick Rd.(W.3300)

STREET NAME	AT	FROM	TO	PAGE
Albion Av E&W.	6600 N	3300-	5050 W	23
Arthur Av E&W.	6500 N	3300-	4900 W	23
Avers Av N.	3850 W	6600-	7000 N	23
Carpenter Rd N&S.	5400 W	6600-	6800 N	21
Central Park Av N.	3600 W	6400-	6800 N	23
Chase Av E&W.	7500 N	3800-	4900 W	23
Christiana Av N&S.	3350 W	6400-	6700 N	23
Cicero Av N.	4800 W	6400-	7400 N	22
Columbia Av E&W.	6750 N	3750-	4500 W	23
Coyle Av E&W.	6950 N	3900-	4900 W	23
Crawford Av N.	4000 W	6400-	7400 N	23
Devon Av E&W.	6400 N	3200-	5000 W	23
Dowagiac Av E&W.	6650 N	5300-	5400 W	21
Drake Av N&S.	3550 W	6400-	6800 N	23
East Prairie Rd N&S	3900 W	6650-	7400 N	23
Estes Av E&W.	7100 N	3700-	4900 W	23
Farwell Av E&W.	6850 N	3900-	4000 W	23
Fitch Av E&W.	3900 N	3800-	4900 W	23
Greenleaf Av E&W.	7050 N	3800-	4900 W	23
Hamlin Av N.	3800 W	6400-	7400 N	23
Harding Av N.	3950 W	6600-	7000 N	23
Ionia Av E&W.	6425 N	5000-	5400 W	21
Jarlath Av E&W.	7300 N	3800-	4900 W	23
Jarvis Av E&W.	7400 N	3800-	4900 W	23
Karlov Av N.	4100 W	6700-	7350 N	22
Keating Av N.	4750 W	6400-	7300 N	22
Kedvale Av N.	4150 W	6700-	7400 N	22
Keeler Av N.	4200 W	6700-	7400 N	22
Kenneth Av N.	4450 W	6600-	7300 N	22
Kenton Av N.	4600 W	6400-	7400 N	22
Keystone Av N&S.	4050 W	6800-	7350 N	22
Kilbourn Av N.	4500 W	7000-	7400 N	22
Kildare Av N.	4300 W	6800-	7400 N	22
Kilpatrick Av N.	4700 W	6400-	7300 N	22
Kimball Av N&S.	3400 W	6400-	6800 N	23
Knox Av N.	4650 W	6400-	6800 N	22
Kolmar Av N.	4550 W	6600-	7400 N	22
Kostner Av N.	4400 W	6800-	7400 N	22
La Crosse Av N.	4850 W	6500-	6800 N	21
Lamon Av N.	4900 W	6500-	6800 N	21
La Porte Av N.	4950 W	6500-	6800 N	21
Laramie Av N.	5200 W	6650-	6800 N	21
La Vergne Av N.	5000 W	6550-	6800 N	21
Lawler Av N.	5050 W	6550-	6800 N	21
Lawndale Av N.	3700 W	6500-	7200 N	23
Leamington Av N.	5150 W	6700-	6800 N	21
Le Claire Av N.	5100 W	6600-	6800 N	21
Legett Av N.	4850 W	6400-	6450 N	21
Le Mai Av N&S.	5100 W	6450-	6550 N	21
Le Roy Av N&S.	5050 W	6450-	6500 N	21
Lockwood Av N.	5300 W	6700-	6800 N	21
Longmeadow Av N.	5000 W	6400-	6450 N	21
Lowell Av N.	4350 W	6800-	7400 N	22
Loyola Av E&W.	6550 N	3850-	4000 W	23
Lunt Av E&W.	7000 N	3600-	4900 W	23
Mc Cormick Rd N&S.	3300 W	6400-	7200 N	23
Minnehaha Av N&S.	5350 W	6575-	6650 N	21
Monticello Av N.	3650 W	6400-	6750 N	23
Morse Av E&W.	6900 N	3700-	4900 W	23
Navajo Av N&S.	5200 W	6500-	6600 N	21
Nokomis Av N&S.	5250 W	6500-	6600 N	21
North Shore Av E&W.	6700 N	3300-	5200 W	23

FOR Prompt Action FIRST MORTGAGE Loans

FIRST FEDERAL SAVINGS and Loan Association of Chicago

130 SOUTH LA SALLE STREET, CENTRAL 8100

STREET NAME	AT	FROM	TO	PAGE
Pratt Av E&W	6800 N	3300-	5350 W	23
Proesel Av N&S	3950 W	6400-	6600 N	23
Ramona Av N&S	5350 W	6600-	6800 N	21
Ridgeway Av N	3750 W	6400-	7200 N	23
Saugenash Av E&W	6400 N	4800-	5400 W	21
Scherer Av E&W	7400 N	3900-	4000 W	23
Sherwin Av E&W	7350 N	3800-	4900 W	23
Spaulding Av N	3300 W	6400-	6700 N	23
Spokane Av N&S	5300 W	6550-	6625 N	21
Springfield Av N	3900 W	6500-	6650 N	23
St Louis Av N	3600 W	6400-	6800 N	23
Touhy Av E&W	7200 N	3200-	4900 W	23
Tripp Av N	4250 W	6800-	7400 N	22
Trumbull Av N	3450 W	6400-	6800 N	23
Wallen Av E&W	6650 N	3700-	3800 W	23

LYONS

Lyons Township

POPULATION...(1920-- 2,564)...(1930---4,787)

5 mi. South of Madison, 10 mi. West of State

Located on the C.T.& W.R.R.-A.T.& St Fe R.R.

Village Hall - Gage Av.& Ogden Av. Page 103F

Chicago System Continued

Even Numbers North and West

N. & S. Numbers begin at 39th St.....(S.3900)

E. & W. Numbers begin at Harlem Av...(W.7200)

STREET NAME	AT	FROM	TO	PAGE
Amelia Av S	7900 W	3950-	4500 S	103F
Anna Av S	8750 W	4000-	4300 S	103E
Aux Plaines Av S	7500 W	3900-	4000 S	103F
Berry Point Rd. W	3900 S	8000-	8100 W	103E
Christe Av W	4300 S	8000-	8200 W	103E
Center Av S	7800 W	3950-	4700 S	103F
Clyde Av S	8300 W	4250-	4700 S	103E
Collins Av W	4100 S	7900-	8000 W	103F
Cracow Av S	8650 W	4600-	4700 S	103E
Custer Av S	8800 W	3900-	4700 S	103E
Egandale St. S	8450 W	4200-	4700 S	103E
Elm Av S	7700 W	4050-	4500 S	103F
Fern Av S	8600 W	4000-	4200 S	103E
Fishermans Ter.S	7650 W	4050-	4700 S	103F
Gage Av S	7750 W	4050-	4500 S	103F
Glencoe St S	8500 W	4200-	4300 S	103E
Haas St S	7400 W	3850-	4000 S	92F
Hawthorne St S	8250 W	4250-	4700 S	103E
Hinsdale St. S	8550 W	4250-	4700 S	103E
Joliet Rd W.(U.S.66	4150 S	7200-	8400 W	103F
Joliet Av S	8000 W	3900-	4700 S	103F
Konrad Av S	8700 W	4000-	4300 S	103E
Lawndale Av S	8200 W	4100-	4700 S	103E
Leland Av S	8100 W	4000-	4350 S	103E
Maple Av S	7700 W	4050-	4300 S	103F
Oak Av S	7600 W	4200-	4500 S	103F
Oakwood Av W	3950 S	7300-	7400 W	103F
Ogden Av W	3800 S	7200-	8800 W	92F
Pershing Rd. W	3900 S	7200-	7400 W	92F
Powell St S	7300 W	3800-	4000 S	92F
Prescott Av S	7950 W	3950-	4700 S	103F
Pulaski Av S	8750 W	4600-	4700 S	103E
Quarry St W	4200 S	8200-	8300 W	103E
Riverside St S	8400 W	4200-	4700 S	103E
Rose Av S	8650 W	4000-	4300 S	103E
Salisbury Av W	4000 S	8000-	8200 W	103E
Warsaw Av S	8600 W	4600-	4700 S	103E
White Av W	4200 S	7650-	8200 W	103F
Winchester St.S	8350 W	4200-	4700 S	103E
38th Pl.W	3850 S	7200-	7300 W	92F
40th St.W	4000 S	7200-	8800 W	103F
41st Ct.W	4175 S	7800-	7900 W	103F
41st Pl.W	4150 S	7650-	7800 W	103F
42nd Ct.W	4250 S	8000-	8100 W	103E
42nd Pl.W	4250 S	7800-	7900 W	103F
43rd St W	4300 S	7600-	8800 W	103F
43rd Pl.W	4350 S	8200-	8400 W	103E
44th St W	4400 S	7600-	8800 W	103F
44th Ct.W	4450 S	8000-	8200 W	103E
44th Pl.W	4450 S	8200-	8800 W	103E
45th St W	4500 S	7600-	8800 W	103F
45th Pl.W	4550 S	7650-	8600 W	103F
46th St W	4600 S	7650-	8800 W	103F
47th St W	4700 S	7600-	8800 W	103F

MARKHAM

Thornton & Bremen Township

POPULATION...(1920--- none)...(1930---- 349)

2 mi. South of Madison, 2 mi. West of State

Located on the I.C.Elec.R.R. at 16100 South

Village Hall-

Chicago System Continued

Even Numbers North and West

N. & S. Numbers begin at 161st St...(S.16100)

E. & W. Numbers begin at Racine Av..(W.1200-)

STREET NAME	AT	FROM	TO	PAGE
Ashland Av N&S	1600 W	16100-	16700 S	193A
Claremont Av N&S	2350 W	16100-	16500 S	193A
Dixie Ewy	2000 W	16100-	16700 S	193A
Granger Av N&S	1500 W	16100-	16300 S	193A
Hamilton Av N&S	2150 W	16100-	16200 S	193A
Honore St N&S	1850 W	16100-	16700 S	193A
Hoyne Av N&S	2100 W	16100-	16300 S	193A
Irving Av N&S	2250 W	16100-	16500 S	195A
Justine St N&S	1550 W	16300-	16400 S	193B
Laflin St N&S	1500 W	16300-	16400 S	193B
Lathrop Av N&S	1450 W	16100-	16300 S	193B
Leavitt St N&S	2200 W	16100-	16300 S	193A
Lincoln St N&S	1900 W	16100-	16700 S	193A
Loomis St N&S	1400 W	16100-	16500 S	193B
Marshfield Av N&S	1650 W	16100-	16700 S	193A
Oakley Av N&S	2300 W	16100-	16500 S	193A
Page St N&S	1750 W	16100-	16700 S	193A
Paulina St N&S	1700 S	16100-	16700 S	193A

YOUNGBERG-CARLSON CO.

INSURANCE

UNEXCELLED SERVICE IN ALL LINES

135 S. La Salle St.

CENTRAL 4477

Mortgage Loan Correspondent
The Life Insurance Company of Virginia
BESTER P. PRICE COMPANY
120 So La Salle Street CENtral 6365
Prompt attention to brokers' submissions

STREET NAME	AT		FROM	TO		PAGE
West Av N&S	1550	W	16100	16300	S	193B
Winchester Av N&S	1950	W	16100	16700	S	193A
Wood St N&S	1800	W	16100	16700	S	193A
160th St E&W	16000	S	1200	1350	W	193B
161st St E&W	16100	S	1200	2400	W	193B
161st Pl E&W	16150	S	2000	2400	W	193A
162nd St E&W	16200	S	1400	2400	W	193B
163rd St E&W	16300	S	1400	2400	W	193B
164th St E&W	16400	S	1400	2400	W	193B
165th St E&W	16500	S	1400	2400	W	193B
166th St E&W	16600	S	1550	2000	W	193B
167th St E&W	16700	S	1600	2400	W	193A

MAYWOOD

Proviso Township
POPULATION..(1920-- 12,072)..(1930-- 25,829)
12 miles West of State and Madison Sts.
Located on C.G.W.R.R.- C.A.&E.R.R.- C.N.W.R.R
Village Hall-S.5th Av.& St.Charles Page 62C
Even Numbers South and West
N. & S. Numbers begin at the C.N.W.R.R.(No.1)
E. & W. Numbers begin at 1st Avenue...(W.100)

Adams St E&W	1400	S	900	2100	W	72D
Anna St E&W	600	N	1	100	E	62E
Augusta St E&W	1100	N	1	900	W	62E
Chicago St E&W	700	N	1	900	W	62E
Congress St E&W	1700	N	1	900	W	72E
Desplaines Av N&S	100	E	500	600	N	62E
Erie St E&W	400	N	1	600	W	62E
Fillmore St E&W	2100	S	1	1300	W	72E
Green St E&W	1100	S	1	900	W	72E
Greenwood Av N&S	200	E	1000	1100	S	72E
Harrison St E&W	1800	S	1	2100	W	72E
Harvard St E&W	2000	S	1	2500	W	72E
Huron St E&W	500	N	1	900	W	62E
Iowa St E&W	900	N	1	900	W	62E
Lake St E&W	200	N	1	900	W	62E
Lexington St E&W	1900	S	1	1300	W	72E
Madison St E&W	1000	S	1	2100	W	72E
Main St E&W	1	N	1	900	W	62E
Maple St E&W	300	S	1	1100	W	72E
Maywood Dr (N) E&W	1200	S	900	1700	S	72D
Maywood Dr (S) E&W	1300	S	1100	1700	S	72D
Monroe St E&W	1100	S	1	900	W	72E
Oak St E&W	200	S	1	2100	W	72E
Ohio St E&W	300	N	1	400	W	62E
Orchard Av N&S	100	E	1000	1100	S	72E
Park Av N&S	200	E	500	600	N	62E
Pine St E&W	500	S	1	1100	W	72E
Quincy St E&W	1500	S	1	1000	W	72E
Railroad Av E&W	1	S	1500	2200	W	62L
Randolph St E&W	400	S	1	2100	W	72E
Rice St E&W	800	N	1	900	W	62E
Roosevelt Rd E&W	2200	S	1	1300	W	72E
St Charles Rd E&W	100	S	1	2100	W	62E
School St E&W	900	S	1	1100	W	72E
Superior St E&W	600	N	1	900	W	62E
Van Buren St E&W	1600	S	1	2100	W	72E
Walnut St E&W	700	S	1	1100	W	72E
Walton St E&W	1000	N	1	900	W	62E
Warren St E&W	800	S	1	1100	W	72E
Washington Blvd E&W	600	S	1	2100	W	72E
Wilcox St E&W	1300	N	1	900	W	72E
1st Av N	1	W	1	1100	N	62E
1st Av S	1	W	1	2200	S	72E
2nd Av N	200	W	1	1100	N	62E
2nd Av S	200	W	1	2200	S	72E
3rd Av N	300	W	1	1100	N	62E
3rd Av S	300	W	1	2200	S	72E
4th Av N	400	W	1	1100	N	62E
4th Av S	400	W	1	2200	S	72E
5th Av N	500	W	1	1100	N	62E
5th Av S	500	W	1	2200	S	72E
6th Av N	600	W	1	1200	N	62E
6th Av S	600	W	1	2200	S	72E
7th Av N	700	W	1	1200	N	62E
7th Av S	700	W	1	2200	S	72E
8th Av N	800	W	1	1200	N	62E
8th Av S	800	W	1	2200	S	72E
9th Av N	900	W	1	1200	N	62E
9th Av S	900	W	1	2200	S	72E
10th Av N&S	1000	S	1	2200	S	72D
11th Av N&S	1100	W	1	2200	S	72D
12th Av N&S	1200	W	1	2200	S	72D
13th Av N&S	1300	W	1	2200	S	72D
14th Av N&S	1400	W	1	1800	S	72D
15th Av N&S	1500	W	1	1800	S	72D
16th Av N&S	1600	W	1	1800	S	72D
17th Av N&S	1700	W	1	2000	S	72D
18th Av N&S	1800	W	1	2000	S	72D
19th Av N&S	1900	W	1	2000	S	72D
20th Av N&S	2000	W	1	2000	S	72D
21st Av N&S	2100	W	1	2000	S	72D
22nd Av N&S	2200	W	1800	2000	S	72D
23rd Av N&S	2300	W	1800	2000	S	72D
24th Av N&S	2400	W	1800	2000	S	72D
25th Av N&S	2500	W	1800	2000	S	72D

McCOOK

Pages 103D & 103E
Lyons Township
POPULATION...(1920---Not Inc.).(1930---- 367)
5 mi. South of Madison, 12 mi. West of State
Located on the Indiana Harbor Belt Railroad
Chicago System Continued

MELROSE PARK

Proviso Township
POPULATION..(1920--- 7,147)..(1930-- 10,741)
2 mi. North of Madison, 14 mi. West of State
Located on the C.& N.W.R.R.
Village Hall- 18th av. & Lake St. Page 62B
Maywood System Continued
Even Numbers South and West
N. & S. Numbers begin at the C.N.W.R.R.(No.1)
E. & W. Numbers begin at S.9th Av.....(W.800)

Augusta St E&W	1100	N	900	2700	W	62D
Broadway N&S	1900	W	1	1900	N	62D
Chicago St E&W	700	N	900	1700	W	62D
Dortes St E&W	1200	N	1050	2500	W	62D
Division St E&W	1500	N	1050	3700	W	62D
Haddon St E&W	1400	N	1050	3600	W	62D
Hirsch St E&W	1700	N	1400	2500	W	62L
Iowa St E&W	900	N	900	2300	W	62D
Lake St E&W	350	N	900	3700	W	62D
Lelloyne St E&W	1800	N	1400	2500	W	62D

YOUNGBERG-CARLSON CO.
INSURANCE
UNEXCELLED SERVICE IN ALL LINES
135
S. La Salle St.
CENTRAL 4477

STREET NAME	AT	FROM	TO	PAGE
Main St E&W	1 N	900-	2500 W	62D
North Av E&W	1900 N	900-	2500 W	62D
Norwood St E&W	1600 N	1400-	2500 W	62D
Rice St E&W	800 N	900-	2000 W	62D
River Rd N&S	500 W	1300-	1700 N	62E
Soffel Av E&W	1700 N	2900-	3700 W	62C
Superior St E&W	600 N	900-	1400 W	62D
Thomas St E&W	1300 N	1050-	3600 W	62D
Walton St E&W	1000 N	900-	2500 W	62D
1st Av N&S	1 W	1300-	1700 N	62E
9th Av N	900 W	1-	1900 N	62D
10th Av N&S	1000 W	1-	1100 N	62D
11th Av N&S	1100 W	1-	1500 N	62D
12th Av N&S	1200 W	1-	1500 N	62D
13th Av N&S	1300 W	1-	1500 N	62D
14th Av N&S	1400 W	1-	1900 N	62D
15th Av N&S	1500 W	1-	1900 N	62D
16th Av N&S	1600 W	1-	1900 N	62D
17th Av N&S	1700 W	1-	1900 N	62D
18th Av N&S	1800 W	1-	1900 N	62D
20th Av N&S	2000 W	1-	1900 N	62D
21st Av N&S	2100 W	1-	1900 N	62D
22nd Av N&S	2200 W	1-	1900 N	62D
23rd Av N&S	2300 W	1-	1900 N	62D
24th Av N&S	2400 W	1-	1900 N	62D
25th Av N&S	2500 W	1-	1900 N	62D
26th Av N&S	2600 W	1100-	1500 N	62C
27th Av N&S	2700 W	1000-	1500 N	62C
30th Av N&S	3000 W	1500-	1700 N	62C
31st Av N&S	3100 W	1100-	1700 N	62C
32nd Av N&S	3200 W	1100-	1700 N	62C
33rd Av N&S	3300 W	1200-	1700 N	62C
34th Av N&S	3400 W	1200-	1700 N	62C
35th Av N&S	3500 W	1200-	1700 N	62C
36th Av N&S	3600 W	1200-	1700 N	62C
37th Av N&S	3700 W	1200-	1700 N	62C

MORTON GROVE
Niles Township
POPULATION...(1920-- 1,079)...(1930---1,974)
12 mi. North of Madison, 8 mi. West of State
Located on the C.M.& St Paul R.R.
Village Hall-Lincoln Av.& Fernald Av.Page 12H
Chicago System Continued
Even Numbers North and West
N. & S. Numbers begin at Oakton St...(N.8000)
E. & W. Numbers begin at N. Long av..(W.5400)

STREET NAME	AT	FROM	TO	PAGE
Austin Av N	6000 W	8000-	9400 N	12H
Beckwith Rd E&W	9200 N	6000-	6900 W	8H
Bellefort Av N&S	7100 W	9150-	9300 N	8G
Bristol St N&S	6850 W	8900-	9000 N	8G
Caldwell Rd N&S	6800 W	8000-	8600 N	12G
Callie Av N&S	6300 W	8550-	8800 W	12H
Capulin St E&W	8650 N	5700-	6300 W	12H
Carroll Av E&W	8750 N	5600-	6100 N	12H
Central Av N	5600 W	7800-	9900 N	13
Chestnut St E&W	8500 N	6400-	6500 W	12H
Church St E&W	9200 N	5500-	7200 W	8J
Churchill St E&W	8900 N	6700-	6950 W	8G
Cleveland St E&W	8200 N	5400-	5900 W	13
Crain Av E&W	8700 N	5600-	6200 W	12H
Davis St E&W	9100 N	5500-	7200 W	8J
Dempster Av E&W	8800 N	5500-	7200 W	8J
Elm St E&W	8450 N	6350-	6500 W	12H
Elm St N&S	6100 W	8500-	8800 N	12H
Emerson Av E&W	9400 N	5500-	5600 W	8J
Fernald Av N&S	6250 W	8500-	8800 N	12H
Ferris Av N&S	6350 W	8550-	8800 N	12H
Forest Av N&S	7050 W	9150-	9300 N	8G
Georgiana Av N&S	6200 W	8500-	8900 N	12H
Greenwood Av E&W	8900 N	5500-	7000 W	8J
Grove Av N&S	6850 W	9150-	9300 N	8G
Harlem Av N&S	7200 W	8800-	9600 N	8G
Harms Rd N&S	5500 W	8850-	9900 N	13
Hazel St E&W	9000 N	6800-	6900 W	8G
Hennings Ct E&W	8450 N	6350-	6400 W	12H
Keeney St E&W	8100 N	5400-	5900 W	13
Kenilworth Av N&S	6900 W	9150-	9300 N	8G
Lake St E&W	9000 N	5500-	6200 W	8J
Lincoln Av E&W	8450 N	5500-	6500 W	13
Linder Av N	5500 W	7800-	9500 N	13
Long Av N	5400 W	7800-	8400 N	13
Lotus Av N	5450 W	7800-	8000 N	13
Luna Av N	5550 W	7800-	9400 N	13
Lyons St E&W	9300 N	5500-	6500 W	8J
Madison St E&W	8300 N	5400-	5900 W	13
Main St E&W	8400 N	5500-	6000 W	13
Major Av N	5700 W	8000-	9300 N	12H
Mango Av N	5750 W	8000-	9300 N	12H
Mansfield Av N	5850 W	8400-	9400 N	12H
Marion St N&S	7150 W	9150-	9300 N	8G
Marmora Av N	5900 N	8000-	9400 N	12H
Mason Av N	5950 W	8000-	9400 N	12H
McVicker Av N	6050 W	9000-	9160 N	8H
Meade Av N	6100 W	8800-	9150 N	8H
Menard Av N	5800 W	8000-	9400 N	12H
Monroe St E&W	8250 N	5400-	5900 W	13
Moody Av N	6150 W	8800-	9150 N	8H
Nagle Av N	6450 W	9200-	9400 N	8G
Narragansett St N	6400 W	8400-	9800 N	12H
Natchez Av N	6500 W	9200-	9400 N	8G
National Av N&S	7050 W	8800-	8950 N	8G
NewCastle Av N	6850 W	8800-	8900 N	8G
New England Av N	6900 W	8800-	8900 N	8G
Normandy Av N	6750 W	8800-	9600 N	8G
Oak Park Av N	6800 W	8800-	9000 N	8G
Oakton St E&W	8000 N	5400-	6800 W	13
Parkside Av N	5650 W	8000-	9300 N	12H
Railroad Av N&S	6200 W	8000-	8500 N	12H
Reba St E&W	8150 N	5400-	5900 W	13
Sayre Av N&S	7000 W	8800-	8950 N	8G
School St N&S	6100 W	8500-	8800 N	12H
Simpson St E&W	9600 N	5500-	7200 W	8J
South Park St E&W	8600 N	5800-	6200 W	12H
Theobald Rd E&W	8800 N	5500-	5800 W	13

MILLERS NATIONAL INSURANCE COMPANY
Established 1865
HOME OFFICE — CHICAGO, ILL.
Excellent Service to Brokers and Agents
Tele.
WABASH
3747
FIRE — WINDSTORM — AUTOMOBILE — INLAND MARINE INSURANCE

HUGH RIDDLE
First Mortgages
Life Insurance Funds
176 W. ADAMS ST. RANdolph 4126

STREET NAME	AT		FROM	TO		PAGE
Wales St R&W	8350	N	5400-	5600	W	13
Walnut St R&W	6300	N	6300-	6500	W	12H
Warren St R&W	8050	N	5400-	5900	W	13
Washington St R&W	8350	N	5800-	5900	W	12H
Waukegan Rd N&S	7000	W	8400-	9600	N	12G
Woodbine Av N&S	7000	W	9150-	9300	N	8G

MT. PROSPECT

Elk Grove Township
POPULATION...(1920-- 349)... (1930-- 1,225
14 mi. North of Madison, 17 mi. West of State
On the Chicago Northwestern R.R.
VILLAGE HALL - Evergreen Av & Elm St.Page 8-4
Even Numbers North and West
N. & S. Numbers begin at.....Central Rd.
E. & W. Numbers begin at.....Main St.

STREET NAME	AT		FROM	TO		PAGE
Albert St S	1000	E	1-	500	S	8-4
Busse Av W	100	S	1-	725	W	8-4
Busse Av E	100	S	1-	1100	E	8-4
Can-Dota Av S	800	W	300-	800	S	8-3
Central St W	1		1-	700	W	7-4
Central St E	1		1-	1100	E	7-4
Council Trail W	600	S	400-	950	W	8-3
Council Trail E	600	S	600-	800	E	8-4
Dale Av N	1100	W	200-	400	N	7-3
Davisson Av N	1400	W	300-	400	N	7-3
Decker St W	300	N	1100-	1500	W	7-3
Eastwood Av N	500	W	1-	800	N	7-4
Edward St S	800	E	1-	800	S	8-4
Elm St N	300	E	400-	600	N	7-4
Elm St S	300	E	1-	225	S	8-4
Elmhurst Av N	400	W	1-	800	N	7-4
Elmhurst Av S	400	W	1-	800	S	8-3
Emmerson St N	100	E	1-	600	N	7-4
Emmerson St S	100	E	1-	525	S	8-4
Evanson Av N	1200	W	225-	400	N	7-3
Evergreen Av W	200	S	1-	725	W	8-4
Evergreen Av E	200	S	1-	1100	E	8-4
Fairview Av N	700	W	100-	800	N	7-4
Foster Av N	800	W	100-	800	N	7-3
Foundry Rd W	800	N	1-	800	W	7-4
George St S	900	E	1-	425	S	8-4
Go-Wando Av W	500	S	700-	1100	W	8-3
Gregory St W	400	N	1-	800	W	7-4
Gregory St E	400	N	1-	250	E	7-4
Henry St W	100	N	1-	1500	W	7-4
Henry St E	100	N	1-	200	E	7-4
Highland Av W	600	N	1-	800	W	7-4
Hill St W	500	N	1-	800	E	7-4
Hill St E	500	N	1-	400	E	7-4
Hi-Lusi Av S	600	W	1-	600	S	8-3
Hi-Lusi Av W	700	S	400-	600	W	8-3
Hi-Lusi Av E	700	S	600-	800	E	8-4
I-Oka Av S	500	W	25-	600	S	8-3
Isabella St W	300	N	1-	800	W	7-4
Isabella St E	300	N	1-	250	E	7-4
I-Yo-Ta Av S	500	W	700-	800	S	8-3
Kenilworth Av N	1400	W	1-	225	N	7-3
Lancaster St N	1200	W	1-	200	N	7-3
Lincoln Av W	400	S	1-	1100	W	8-4
Lincoln Av E	400	S	1-	1100	E	8-4
Lonnquist Blvd W	800	S	400-	1100	W	8-3
Lonnquist Blvd E	800	S	600-	800	E	8-4
Louis St S	700	E	1-	800	S	8-4
Main St N	1		1-	800	N	7-4
Main St S	1		1-	525	S	8-4
Man-Awa Trail W	750	S	400-	1100	W	8-3
Maple St N	200	E	1-	600	N	7-4
Maple St S	200	E	1-	200	S	8-4
Milburn St E	300	S	1-	1100	E	8-4
Milburn St W	300	S	1-	800	W	8-4
Moemac Av W	700	N	1-	800	W	7-4
Mt.Prospect Rd.S	1100	E	1-	500	S	8-4
Na-Wa-Ta Av S	900	W	400-	800	S	8-3
North St S	400	E	1-	300	S	8-4
Northwest Hwy W	300	N	1-	1500	W	7-3
Northwest Hwy E	50	S	1-	1100	E	8-4
Owen St S	500	E	1-	300	S	8-4
Paddock St W	400	N	1100-	1500	W	7-3
Pine St N	200	W	1-	800	N	7-4
Pine St S	200	W	1-	525	S	8-4
Prospect Manor Av N	600	W	25-	800	N	7-4
Rammer Av N	1300	W	300-	400	N	7-3
Russel St N	300	W	100-	800	N	7-4
Sa-Co-Le Av S	600	W	700-	800	S	8-3
School St S see North St						
Se-Owun Av S	1000	W	400-	800	S	8-3
Sha-Bonee Trail W	500	S	1-	1100	E	8-4
Sha-Bonee Trail E	500	S	1-	800	E	8-4
Thayer St W	200	N	1-	1500	W	7-4
Thayer St E	200	N	1-	200	E	7-4
Walnut St W	50	N	475-	600	W	7-4
Wa-Pella Av S	700	W	1-	800	S	8-3
Waterman Av N	1500	W	325-	400	N	7-3
Waverly Pl N	1300	W	1-	200	N	7-3
We-Go-Trail S	1100	W	400-	800	S	8-3
William St S	600	E	1-	800	S	8-4
Willie St N	100	W	1-	800	N	7-4
Willie St S	100	W	1-	525	S	8-4

VILLAGE OF NILES

Niles and Maine Townships
POPULATION...(1920-- 1,258)...(1930--- 2,135)
10 mi. North of Madison, 9 mi. West of State
Village Hall- Milwaukee Av & Touhy Av.Page 19
Chicago System Continued
Even Numbers North and West
N. & S. Numbers begin at W.Albion Av.(N.6600)
E. & W. Numbers begin at N.Central Av(W.5600)

STREET NAME	AT		FROM	TO		PAGE
Birchwood Av R&W	7550	N	6800-	7200	W	19
Caldwell Av N&S	6500	W	7200-	7800	W	19
Carol Av R&W	8750	N	6900-	7200	W	12G
Chase Av R&W	7300	N	7100-	7200	W	19
Cherry Av R&W	7000	N	6800-	6850	W	19
Cleveland St R&W	8200	N	6800-	7600	W	12G
Conrad Av R&W	8650	N	6900-	7050	W	12G
Crain St R&W	8700	N	7000-	7950	W	12G
Cumberland Av N&S	8400	W	8000-	8400	N	12E
Days Ter N&S	6700	W	7000-	7100	N	19
Dobson St R&W	7650	N	6000-	7300	W	12E
Edinger Dr R&W	7000	N	6700-	6800	W	19
Elmore St R&W	7900	W	8000-	8700	N	12F
Fargo Av R&W	7500	N	6850-	7000	W	19
Forest Dr N&S	6800	W	8200-	8400	N	12G
Franks Av N&S	6950	W	7000-	7200	N	19
Greenleaf Av R&W	8600	N	6800-	7900	W	12G
Grennan Pl R&W	8350	N	7650-	7750	W	12F
Gross Point Rd R&W	7000	N	6500-	6800	W	19
Harlem Av N	7200	W	6600-	8800	N	19
Howard St R&W	7600	N	5400-	7600	W	20
Hull Av R&W	8850	N	7800-	7900	W	12F
Jarvis Av R&W	7450	N	6850-	7200	W	19
Jonquil Ter R&W	7700	N	6900-	7600	W	12G

YOUNGBERG-CARLSON CO.
INSURANCE
UNEXCELLED SERVICE IN ALL LINES
135
S. La Salle St.
CENTRAL 4477

STREET NAME	AT	FROM	TO	PAGE
Kedzie St E&W	9100 N	7400-	7700 W	12F
Keeney St E&W	8100 N	7200-	8000 W	12F
Kirk St E&W	7900 N	7000-	7200 W	12G
Lee St E&W	8500 N	7600-	7800 W	12F
Lehigh Av N&S	6000 W	7600-	7800 N	12H
Madison St E&W	8300 N	6800-	7650 W	12G
Main St E&W	8400 N	6800-	7800 W	12G
Meade Av N	6100 W	7600-	7700 N	12H
Melvina Av N	6200 W	7600-	7800 N	12H
Merrill St E&W	7850 W	8000-	8700 N	12F
Merrimac Av N	6250 W	7600-	7800 N	12H
Milwaukee Av N&S	6600 W	5700-	8700 N	19
Mobile Av N	6200 W	7600-	7800 N	12H
Monroe St E&W	8250 N	6900-	8000 W	12G
Moody Av N	6150 W	7600-	7700 N	12H
Mulford St E&W	7800 N	6000-	7400 W	12H
National Av N&S	7000 W	8600-	8800 N	12G
Newark Av N&S	7000 W	6600-	7700 N	19
Newcastle Av N	6850 W	8200-	8400 N	12G
New England Av N	6900 W	8200-	8400 N	12G
Nova Av N	7050 W	7600-	7900 N	12G
Nieman Av E&W	7050 N	7100-	7200 W	12G
Niles Ter E&W	7400 N	6850-	7000 W	19
Nora Av N&S	7150 W	7250-	7900 N	19
Nordica Av N	6900 W	7500-	7600 N	19
Nottingham Av N	7000 W	7500-	7700 N	19
Oakton St E&W	8000 N	6800-	8400 W	12G
Oconto Av N&S	7250 W	7600-	8200 N	12F
Odell Av N&S	7350 W	7600-	8200 N	12F
Octavia Av N&S	7300 W	7700-	8200 N	12F
Oketo Av N&S	7400 W	7500-	8400 N	12F
Oleander Av N&S	7550 N	7600-	8500 N	12F
Olcott Av N&S	7500 W	7600-	8400 N	12F
Oriole Av N&S	7600 W	7600-	8600 N	12F
Osceola Av N&S	7450 W	7600-	8400 N	12F
Ottawa Av N&S	7650 W	8000-	8600 N	12F
Overhill Av N&S	7700 W	8000-	8600 N	12F
Ozanam Av N&S	7800 W	8000-	8700 N	12F
Ozark Av N&S	7750 W	8000-	8600 N	12F
Railroad Av N&S	5900 W	7200-	7600 N	20
Riverside Dr N&S	6750 W	7000-	7200 N	19
Riverview Rd E&W	7000 N	6700-	6800 W	19
Rosemary Av N&S	6700 W	6950-	7000 N	19
School St N&S	6950 W	7400-	7500 N	19
Seward St E&W	8050 N	7350-	7450 W	12F
Shermer Rd N&S	7000 W	8300-	8800 N	12G
Telegraph Rd N&S	7000 W	8300-	8800 N	12G
Touhy Av E&W	7200 N	6500-	7200 W	19
Washington St N&S	8000 W	8000-	8200 N	12F
Waukegan Rd N&S	7000 W	7300-	8400 N	19
Wisner St N&S	7950 W	8000-	8200 N	12F

NILES CENTER
Niles Township
POPULATION...(1920--- 763)...(1930---5,007)
11 mi. North of Madison, 7 mi. West of State
Located on the C.& N.W.R.R.
Village Hall- Oakton Av. & Floral Av.Page 13
Chicago System Continued
Even Numbers North and West
N. & S. Numbers begin at Touhy Av....(N.7200)
E. & W. Numbers begin at McCormick Rd(W.3300)

STREET NAME	AT	FROM	TO	PAGE
Arcadia St E&W	9150 N	3400-	3500 W	10
Austin Av N	6000 W	7900-	8000 N	12E
Avers Av N	3850 W	9425-	9600 N	10
Bennett Av N&S	3300 W	8200-	9450 N	15
Birchwood Av E&W	7500 N	3800-	5400 W	23
Bobolink Ter E&W	8450 N	4200-	4400 W	14
Bronx Av N&S	4900 W	8750-	10100 N	13
Brown Av E&W	8750 N	4800-	4950 W	13
Brummel St E&W	7700 N	3800-	5450 W	15
Carol Av E&W	8750 N	3650-	5500 W	15
Carpenter Rd N&S	5350 W	6700-	7600 N	21
Capitol St E&W	8650 N	3300-	3400 W	15
Central Av N	5600 W	7550-	8000 N	21
Central St E&W	10100 N	4000-	5800 W	9
Central Park N&S	3600 W	7300-	9600 N	23
Chase Av E&W	7300 N	3600-	5200 W	23
Christiana Av N&S	3350 W	8200-	8600 N	15
Church St E&W	9200 N	3300-	5500 W	10
Cicero Av N	4800 W	7400-	10100 N	22
Cleveland St E&W	8200 N	3300-	5400 W	15
Clifford Ter E&W	8450 N	3750-	3900 W	15
Colfax St E&W	9900 N	4000-	5500 W	9
Colfax Pl E&W	9950 N	5200-	5400 W	8J
Conrad Av E&W	8650 N	4800-	5400 W	13
Coyle Av E&W	6950 N	4900-	5350 W	21
Crain St E&W	8700 N	3300-	5500 W	15
Crawford Av N	4000 W	7400-	9600 N	23
Davis St E&W	9100 N	3300-	5500 W	10
Dartmouth Pl E&W	9850 N	5200-	5400 W	8J
Dato Av E&W	5050 N	5400-	5500 W	13
Dempster St E&W	8800 N	3200-	5500 W	15
Dobson St E&W	7650 N	3800-	5500 W	15
Drake Av N&S	3650 W	8300-	8800 N	15
East Prairie Rd N&S	3900 W	7400-	9450 N	23
Elm St E&W	8450 N	4800-	5200 W	13
Emerson St E&W	9400 N	3200-	3450 W	10
Emerson St E&W	9400 N	3300-	5500 W	10
Enfield Av E&W	8800 N	3650-	5500 W	10
Estes Av E&W	7100 N	4900-	5200 W	21
Ewing Av N&S	3350 W	8800-	9300 N	10
Fargo Av E&W	7450 N	4800-	5400 W	21
Farwell Av E&W	6850 N	4900-	5200 W	21
Fitch Av E&W	7150 N	4900-	5200 W	21
Floral Av N&S	5150 W	8000-	8200 N	13
Forestview Rd N&S	3400 W	8800-	9425 N	10
Foster St E&W	9500 N	3750-	5500 W	10
Gable Av N&S	5200 W	8000-	8300 N	13
Galitz St E&W	7950 N	5150-	5400 W	13
George St E&W	7850 N	5200-	5400 W	13
Grant St E&W	9800 N	4000-	5200 W	9
Greenleaf Av E&W	7050 N	4900-	5200 W	21
Greenleaf St E&W	8600 N	3300-	5500 W	15
Greenwood Av E&W	8900 N	3300-	5500 W	15
Gross Point Rd N&S	5400 W	8400-	10100 N	13
Grove St E&W	9050 N	3500-	3800 W	10
Hamlin St E&W	9550 N	4450-	4500 W	9
Hamlin Av N	3800 W	7200-	9600 N	23
Harding Av N	3950 W	8000-	9600 N	15
Harms Rd N&S	5400 W	8450-	8800 N	13
Harms Av N&S	5150 W	7800-	8300 N	13
Harmswood Ter E&W	9450 N	5200-	5250 W	8J
Harrison St E&W	10000 N	4000-	5800 W	9
Harvard St E&W	7750 N	3800-	5450 W	15
Hipple Ter E&W	9350 N	4450-	4500 W	9
Hoffman St E&W	8175 N	5200-	5300 W	13
Howard St E&W	7600 N	3300-	6000 W	15
Hull St E&W	7850 N	3800-	6000 W	15
Isabell St E&W	8150 N	3800-	3950 W	15
Jarlath Av E&W	7250 N	4900-	5200 W	21
Jarvis Av E&W	7400 N	3600-	5200 W	23
Jerome St E&W	7550 N	3800-	5600 W	23
Jonquil Ter E&W	7700 N	4100-	4400 W	14
Juneway Ter E&W	7700 N	4950-	5000 W	13
Karlov Av N	4100 W	7400-	10000 N	22
Keating Av N	4750 W	8000-	9500 N	14
Kedvale Av N	4150 W	7400-	9950 N	22
Keeler Av N	4200 W	7400-	9900 N	22
Keeney St E&W	8100 N	3600-	5400 W	16

STREET NAME	AT		FROM	TO		PAGE
Kenneth Ave N	4450	W	7400-	9650	N	22
Kenton Av N	4600	W	7400-	9725	N	22
Keystone Av N	4050	W	7400-	10000	N	22
Kilbourn Av N	4500	W	7400-	9700	N	22
Kildare Av N	4300	W	7400-	9300	N	22
Kilpatrick Av N	4650	W	7500-	9500	N	22
Kimball Av N&S	3400	W	8200-	8800	N	15
Kirk St E&W	7900	N	3800-	5000	W	15
Klehm Ct E&W	8275	N	5175-	5200	W	13
Knox Av N	4650	W	7600-	9700	N	14
Kolmar Av N	4450	W	7400-	9700	N	22
Kostner Av N	4400	W	7400-	9700	N	22
La Crosse Av N	4850	W	7900-10100		N	13
Lake St E&W	9000	N	3300-	3550	W	10
Lamon Av N	4900	W	6800-10100		N	21
Laporte Av N	4850	W	9200-	9300	N	8J
Laramie Av N	5200	W	6800-10100		N	21
Latrobe Av N	5250	W	8400-10100		N	13
Lavergne Av N	5000	W	6800-10100		N	21
Lawler Av N	5050	W	9200-10000		N	8J
Lawndale Av N	3800	W	7300-	9450	N	23
Le Claire Av N	5100	W	6800-10000		N	21
Lee St E&W	8500	N	3300-	5350	W	15
Lewis Ter E&W	9250	N	4450-	4500	W	9
Lincoln Av N&S	4650	W	7400-	7900	N	22
Lincoln Av E&W	8200	N	5100-	5500	W	13
Lincolnwood Dr N&S	3500	W	8800-	9425	N	10
Linder Av N	5500	W	7500-	9500	N	21
Lockwood Av N	5300	W	6900-10100		N	21
Long Av N	5400	W	7450-10000		N	21
Lorel Av N	5350	W	8000-	9700	N	13
Lotus Av N	5450	W	9200-	9500	N	8J
Louise Av E&W	7950	N	3800-	5050	W	15
Lowell Av N	4350	W	7400-	9750	N	22
Lucille Ct E&W	8250	N	4400-	4600	W	14
Lunt Av E&W	7000	N	4900-	5350	W	21
Lyons St E&W	9300	N	3300-	5500	W	10
Madison St E&W	8300	N	4600-	5400	W	14
Main St E&W	8400	N	3300-	5500	W	15
Major Av N	5700	W	7600-	8000	N	12H
Mango Av N	5750	W	7600-	8000	N	12H
Manor Ct E&W	9350	N	3300-	3350	W	10
Mansfield Av N	5850	W	7600-	8000	N	12H
Market St E&W	8050	N	5000-	5100	W	13
Marmora Av N	5900	W	7900-	8000	N	12H
Mason Av N	5950	W	7900-	8000	N	12H
McCormick Rd N&S	3300	W	7200-	9400	N	23
Menard Av N	5800	W	7600-	8000	N	12H
Monroe St E&W	8250	N	5250-	5400	W	13
Monticello Av N	3650	W	7300-	9450	N	23
Morgan Av N&S	3350	W	9350-	9425	N	10
Morse Av E&W	6900	N	4900-	5200	W	21
Mulford St E&W	7800	N	4000-	5600	W	14
Miles Av N&S	5000	W	7800-	8200	N	13
MilesCenter Rd N&S	5300	W	7600-	9500	N	13
Noyes St E&W	9750	N	5100-	5200	W	8J
Oakton Av E&W	8000	N	3300-	6100	W	15
Palma Pl E&W	9550	N	5250-	5300	W	8J
Park Av N&S	5350	W	7650-	8000	N	13
Parkside Av N	5650	W	7600-	7700	N	12H
Payne Av E&W	9700	N	4000-	5200	W	9
Pratt Av E&W	6800	N	4900-	5400	W	21
Ridge Rd N&S	4500	W	9600-10100		N	9
Ridgeway Av N&S	3750	W	7300-	9600	N	23
Roth Ter E&W	8550	N	3700-	3750	W	15
Sauganash Av E&W	6800	N	5400-	5600	W	21
Scherer Av E&W	7400	N	3900-	4000	W	23
School St E&W	8200	N	4800-	5100	W	13
Schuler St E&W	9100	N	3400-	3800	W	10
Seward St E&W	8150	N	5200-	5300	W	13
Sherman Av E&W	9650	N	5100-	5200	W	8J
Sherwin Av E&W	7350	N	4900-	5200	W	21
Simpson St E&W	9600	N	3500-	5500	W	10
Springfield Av N	3900	W	8200-	9600	N	15
St Louis Av N	3500	W	8300-	8800	N	15
Suffield Ct E&W	8950	N	4000-	5500	W	9
Suffield St E&W	9050	N	5150-	5500	W	8J
Terminal St N&S	4900	W	8400-10000		N	13
Touhy Av E&W	7200	N	3300-	5600	W	23
Tripp Av N	4250	W	7400-	9700	N	22
Trumbull Av N	3450	W	8300-	8800	N	15
Valos St E&W	8350	W	4800-	5400	W	13
Warren St E&W	8050	N	3800-	5300	W	15
Washington St E&W	8300	N	3300-	5200	W	15
Wilder St E&W	8750	N	3300-	3400	W	15
Wilson Ter E&W	9450	N	4450-	4500	W	9
Wright Ter E&W	8550	N	3800-	5400	W	15

STREET NAME	AT		FROM	TO		PAGE

"NO MAN'S LAND"
Page 4E
New Trier Township

NORTHBROOK

Northfield Township
POPULATION...(1920-- 554)...(1930-- 1,193)
17 mi. North of Madison, 8 mi. West of State
On the Chicago Northwestern R.R.
N. & S. Numbers begin at.....Koehling Rd.
E. & W. Numbers begin at.....Sunset Ridge Rd

Barbara Lane E&W	1175	N	400-	500	W	4B
Barnsley Av E&W	1100	N	450-	500	W	4B
Berglund Av E&W	1050	N	700-	750	W	4B
Betterton Lane E&W	925	N	550-	625	W	4B
Center Rd N&S	650	W	1000-	1200	N	4B
Cherry St E&W	1200	N	2075-	2400	W	None
Chipili Dr E&W	1450	N	200-	400	W	5C
Cuyler Av N&S	300	W	1500-	1600	N	5C
Dalton Av E&W	1100	N	650-	700	W	4B
Dundee Rd E&W	800	N	400-	2600	W	4B
East Av N&S	550	W	400-	600	N	4B
East Rd N&S	600	W	900-	1150	N	4B
Elmwood Av N&S	450	W	400-	800	N	4B
Euclid Av N&S	700	W	400-	700	N	4B
Fairoaks Av N&S	500	W	400-	700	N	4B
Forest Way E&W	1200	N	675-	700	W	4B
Glenoak Lane E&W	1075	N	1200-	1400	W	None
Greeg Rd E&W	850	N	600-	750	W	4B
Jefferson Av N&S	800	W	950-	1000	N	4B
Kiest Av E&W	1050	N	1750-	1950	W	None
Killian Av E&W	1575	N	2000-	2600	W	None
Koehling Rd E&W	400	N	400-	800	W	4B
Lee Rd N&S	1200	W	600-	1200	N	4B
Lincoln Av E&W	1100	N	1700-	1950	W	None
Lincoln Dr E&W	700	N	400-	575	W	4B
Linden Av N&S	600	W	400-	500	N	4B
Lombard Av N&S	200	W	1400-	1500	N	5C
Longaker Rd N&S	550	W	950-	1100	N	4B
Maple Av E&W	1450	N	1700-	2400	W	None
Maple Hill Dr.E&W	600	N	400-	550	W	4B
Marshall Rd E&W	1250	N	500-	600	W	4B
Midway Dr E&W	1500	N	250-	400	W	5C
Milton Av E&W	775	N	500-	575	W	4B
Noble Rd N&S	700	W	800-	950	N	4B
Northbrook Av N&S	700	W	900-	1000	N	4B
Northwood Dr E&W	500	N	400-	700	W	4B
Oak Av E&W	1525	N	1700-	2600	W	None
Park Dr E&W	1400	N	200-	400	W	5C
Ridgewood Rd E&W	1025	N	1200-	1400	W	None
Sheridan Pl E&W	900	N	400-	450	W	4B
Shermer Av E&W	900	N	1100-	1200	W	4B
Skokie Blvd N&S	200	W	400-	1400	N	4B
South Dr.N&S	550	W	800-	825	N	4B
Southgate Dr E&W	1575	N	200-	400	W	5C
Sunset Ridge Rd N&S	400	W	400-	1600	N	4B
Voltz Rd E&W	1600	N	400-	1200	W	5C
Waukegan Rd N&S	1300	W	800-	1600	N	None
West Rd N&S	700	W	1000-	1200	N	4B
Western Av N&S	2400	W	800-	1600	N	None
1st St N&S	2000	W	1200-	1600	N	None
2nd St N&S	2100	W	1200-	1600	N	None
3rd St N&S	2200	W	1200-	1600	N	None
4th St N&S	2300	W	1200-	1600	N	None
6th St N&S	2500	W	1500-	1600	N	None
7th St N&S	2600	W	1500-	1600	N	None

REPUBLIC REALTY MORTGAGE CORP.

Approved Mortgagee: Federal Housing Administration
Loan Correspondent: Connecticut Mutual Life Insurance Co.
111 West Washington Street • Central 4804

STREET NAME	AT	FROM	TO	PAGE

VILLAGE OF NORTHFIELD

Northfield & New Trier Township
POPULATION...(1920--- none)...(1930---- 311)
15 mi. North of Madison, 8 mi. West of State
Located on the C.N.S.& M.El.R.R.-C.N.W.R.R.
Village Hall - Willow Rd. & Happ Rd. Page 1S
Winnetka House Numbering System Continued

STREET NAME	AT	FROM	TO	PAGE
Ash St E&W	450 N	1650-	1800 W	6D
Avon Av N&S	1900 W	300-	350 N	6C
Avon Ct N&S	1900 W	200-	300 N	6C
Bosworth Lane E&W	300 N	1850-	2200 W	6C
Bristol St N&S	1925 W	200-	400 N	6C
Central Av N&S	1800 W	400-	650 N	6D
Cherry St E&W	475 N	1750-	1850 W	6D
Churchill St N&S	1950 W	200-	400 N	6C
Dickens St N&S	2000 W	200-	400 N	6C
Drury Lane E&W	250 N	1850-	2200 W	6C
Eaton St N&S	2250 W	200-	400 W	6C
Elder Av E&W	250 N	1600-	1700 W	5D
Elm St E&W	550 N	1750-	1850 W	6D
Graemere St N&S	2100 W	200-	400 N	6C
Happ Rd N&S	1700 W	1-	600 N	6D
Harding Rd E&W	150 N	1550-	1700 W	6D
Hickory St E&W	600 N	1800-	1900 W	6C
Humphrey St N&S	2150 W	200-	400 N	6C
Illnois Rd E&W	1	1250-	1700 W	7D
Ingram St N&S	2175 W	200-	400 N	6C
Jeffery St N&S	2200 W	200-	400 N	6C
Laramie Av N&S	1550 W	100-	400 N	6D
Latrobe Av N&S	1575 W	200-	400 N	6D
Linder Av N&S	1625 W	300-	400 N	6D
Lockwood Av N&S	1600 W	200-	400 N	6D
Long Av N&S	1700 W	350-	650 N	6D
Lorel Av N&S	1650 W	400-	650 N	6D
Lotus Av N&S	1750 W	500-	650 N	6D
Maple St E&W	360 N	1700-	1800 W	6D
Mt.Pleasant St E&W	300 N	1550-	1750 W	6D
Oak St E&W	500 N	1650-	1850 W	6D
Orchard Lane E&W	350 N	1650-	1750 W	6D
Pine St E&W	650 N	1650-	2100 W	6D
Pioneer St N&S	1650 W	300-	350 N	6D
Skokie Blvd N&S	1600 W	100-	650 N	6D
Spruce St E&W	575 N	1650-	1850 W	6D
Sunset Ridge Rd N&S	2350 W	100-	700 N	6C
Sunset St E&W	200 N	1550-	1650 W	6D
Thornwood La N&S	2200 W	500-	600 N	6D
Wagner Rd N&S	2050 W	200-	500 W	6C
Walnut Av N&S	1750 W	550-	650 N	6D
Willow Rd E&W	350 N	1550-	2200 W	6D
Winnetka Av E&W	100 N	1550-	2300 W	6D
Woodland La N&S	1950 W	500-	600 N	6D

NORTHFIELD TOWNSHIP

POPULATION...(1920-- 3,438)...(1930--- 5,387)
15 mi. North of Madison, 8 mi. West of State

STREET NAME	AT	FROM	TO	PAGE
Bingham St E&W				5C
Chestnut St E&W				6C
Elmwood Av E&W				7C
Forest Av E&W				7C
Frances Ct N&S				7C
Glencoe Lane N&S				5C
Glenwood Av E&W				7B
Greenleaf Av E&W see Queens St				
Happ Rd N&S				5C
Hollywood Av E&W				7B
Humphrey Av N&S				5C
Jefferson St E&W				7B
Johnson St E&W				5C
Kenilworth Av E&W				7B
Lakeside St E&W				5C
Lake View St E&W				5C
Lindy Av E&W				6C
Maple Av E&W				6C
Meadow Brook Dr E&W				5C
Monroe St E&W				5C
Monroe St N&S				7B
Northgate Av E&W				5C
Oakdale St E&W				5C
Orchard St E&W				6C
Pleasant Av E&W				6C
Porter Av E&W see Orchard St				
Prairie St N&S				5C
Queens St				6C
Randolph St N&S				5C
Simms Av E&W see Chestnut St				
Skokie Rd N&S				5C
Southgate Av E&W				5C
Southgate Ter N&S				5C
Sunset Dr E&W				5C
Taylor Av N&S				5C
Valley View Rd E&W				5C
Vernon St N&S				5C
Voltz Rd E&W				5C
Wagner Av N&S				5C
Wagner Rd N&S				6C
Woodlawn Av E&W				7B
Woodlawn St E&W				5C
71st Av N&S				6C
72nd Av N&S				6C
72nd Ct N&S				7C
73rd Av N&S				7C
73rd Ct N&S				7C
74th Av N&S				7C

NORTH RIVERSIDE

Proviso and Riverside Township
POPULATION...(1920---None)...(1930---- 969)
4 mi. South of Madison, 10 mi. West of State
Located on the I.C.Electric R.R.
Village Hall-25th & Desplaines Rd. Page 82C
Chicago System Continued
Even Numbers North and West
N. & S. Numbers begin at Cermak Rd...(S.2200)
E. & S. Numbers begin at Harlem Av...(W.7200)

STREET NAME	AT	FROM	TO	PAGE
Burr Oak Av N&S	7750 W	2200-	2600 S	82F
Canandaigua Av N&S	7850 W	2200-	2600 S	82F
Cermak Rd E&W	2200 S	7200-	9200 W	82F
Desplaines Av N&S	8000 W	2200-	3100 S	82E
Edgewater Rd E&W	3050 S	8000-	8200 W	92E
Elm Av N&S	9250 W	2200-	2350 S	82D
Forest Av E&W	2450 S	8800-	9000 W	82D
Forest Av N&S	7900 W	2200-	2600 S	82F
Golfview Av N&S	8400 W	2200-	2600 S	82E
Groveland Av N&S	8100 W	2200-	2400 S	82E
Hainsworth Av N&S	7700 W	2200-	2600 S	82F
Keystone Av N&S	7950 W	2200-	2600 S	82F
Lathrop Av N&S	7600 W	2200-	2400 S	82F
Lewe Ct N&S	8100 W	2525-	2600 S	82E
Lincoln Av N&S	8050 W	2200-	2400 S	82E

STREET NAME	AT		FROM	TO		PAGE
Madison Av N&S	9300	W	2200-	2350	S	82D
Maple Av N	9200	W	2200-	2350	S	82D
Noha Ct N&S	8050	W	2525-	2600	S	82E
Northgate Av N&S	7650	W	2200-	2400	S	82F
Park Av N	9050	W	2200-	2400	S	82D
River Av N&S	8150	W	2200-	2400	S	82E
Seegers Av N&S	9100	W	2200-	2350	S	82D
Sunnyside Av N&S	9000	W	2200-	2400	S	82D
Westover Av N&S	7800	W	2200-	2600	S	82F
1st Av (See Golfview Av.)						
2nd Av N&S	8450	W	2200-	2600	S	82E
3rd Av N&S	8500	W	2200-	2600	S	82E
4th Av N&S	8550	W	2200-	2600	S	82E
5th Av	8600	W	2200-	2600	S	82E
5th Av N&S	8650	W	2200-	2600	S	82E
7th Av N&S	8700	W	2200-	2600	S	82E
8th Av N&S	8750	W	2200-	2600	S	82E
9th Av N&S	8800	W	2200-	2600	S	82E
10th Av N&S	8850	W	2200-	2500	S	82D
11th Av N&S	8900	W	2200-	2500	S	82D
12th Av N&S	8950	W	2200-	2400	S	82D
22nd Pl E&W	2250	S	9000-	9100	W	82D
23rd Pl E&W	2350	S-	9000-	9100	W	82D
24th Pl E&W	2450	S	8900-	9000	W	82D
24th St E&W	2400	S	8400-	9300	W	82E
25th St E&W	2500	S	7700-	9200	W	82F
26th St W	2600	S	7200-	8800	W	82F
30th St E&W	3000	S	8000-	8100	W	82E

OAK LAWN

Worth Township

POPULATION...(1920---- 489)...(1930---2,045)

10 mi. South of Madison, 6 mi. West of State

VILLAGE HALL - S.52nd & W.James St..Page 149A

Chicago System Continued

Even Numbers North and West

N. & S. Numbers begin at 87th St.....(S.8700)

E. & S. Numbers begin at Crawford Av.(W.4000)

Alexander Pl E&W	8850	S	5200-	5350	W	149A
Avery Pl E&W	8750	S	5200-	5350	W	149A
Brandt Av N&S	4975	W	9500-	9700	S	149A
Campbell Av N&S	5550	W	9500-	9600	S	149A
Cass St E&W	9275	S	5200-	5300	W	149A
Cicero Av N&S	4800	W	8700-	9900	S	149A
Columbus Av E&W	9400	S	4800-	5000	W	149A
Cook Av N&S	5250	W	9500-	9900	S	149A
Crawford Av N&S	4000	W	9500-	9900	S	149B
East Shore Dr N&S	5425	W	9500-	9700	S	149A
Edison Av E&W	9600	S	5350-	5600	W	149A
Franklin Av E&W	9650	S	5300-	5600	W	149A
James St E&W	9450	S	5200-	5300	W	149A
Karlov Av N&S	4100	W	9600-	9700	S	149B
Keating Av N&S	4750	W	9100-	9300	S	149B
Kedvale Av N&S	4150	W	9600-	9700	S	149B
Keeler Av N&S	4200	W	9500-	9900	S	149B
Kenneth Av N&S	4450	W	9500-	9900	S	149B
Kenton Av N&S	4600	W	9500-	9900	S	149B
Kilbourne Av N&S	4500	W	9500-	9900	S	149B
Kildare Av N&S	4300	W	9500-	9900	S	149B
Kilpatrick Av N&S	4700	W	9100-	9300	S	149B
Kimball Pl E&W	8950	S	5200-	5350	W	149A
Kolin Av N&S	4350	W	9500-	9800	S	149B
Kolmar Av N&S	4550	W	9100-	9900	S	149B
Komensky Av N&S	4050	W	9600-	9700	S	149B
Knox Av N&S	4650	W	9100-	9250	S	149B
Kostner Av N&S	4400	W	9500-	9900	S	149B
La Crosse Av N&S	4850	W	9500-	9600	S	149A
Lawton Av N&S	5500	W	9500-	9600	S	149A
Minnick Av N&S	5350	W	9500-	9900	S	149A
Oak St E&W	9375	S	5200-	5300	W	149A
Otto Pl E&W	9050	S	5200-	5350	S	149A
Raymond Av N&S	5275	W	9200-	9500	S	149A
Ruby St E&W	9325	S	5200-	5300	W	149A
Rumsey Av E&W	9250	S	4500-	4600	W	149B
Southwest Hwy E&W	9300	S	4400-	5600	W	149B
Sproat Av N&S	5000	W	9300-	9500	S	149A
Tripp Av N&S	4250	W	9500-	9900	S	149B
Tulley Av N&S	5150	W	9100-	9900	S	149A

STREET NAME	AT		FROM	TO		PAGE
Wabash Av E&W	9500	S	5200-	5300	W	149A
Warren Av N&S	5450	W	9600-	9900	S	149A
Washington Av N&S	5550	W	9750-	9900	S	149A
West Shore Dr E&W	5450	W	9500-	9700	S	149A
45th Av N&S	4500	W	9100-	9500	S	149B
46th Av N&S	4600	W	9100-	9500	S	149B
49th Av N&S	4900	W	8700-	9700	S	149A
49th Ct N&S	4950	W	8700-	8900	S	149A
50th Av N&S	5050	W	8700-	9900	S	149A
51st Av N&S	5100	W	9100-	9900	S	149A
52nd Av N&S	5200	W	8700-	9900	S	149A
52nd Ct N&S	5250	W	9100-	9200	S	149A
53rd Av N&S	5300	W	8700-	9900	S	149A
53rd Ct N&S	5350	W	9100-	9900	S	149A
54th Av N&S	5400	W	9100-	9900	S	149A
54th Ct N&S	5450	W	9100-	9500	S	149A
55th Av N&S	5500	W	8700-	9900	S	149A
55th Ct N&S	5550	W	8700-	9500	S	149A
87th St E&W	8700	S	4800-	5600	W	149A
88th St E&W	8800	S	4900-	5350	W	149A
89th St E&W	8900	S	4900-	5500	W	149A
90th St E&W	9000	S	5200-	5300	W	149A
91st St E&W	9100	S	4400-	5600	W	149B
92nd St E&W	9200	S	4600-	5600	W	149B
93rd St E&W	9300	S	4500-	5600	W	149B
94th St E&W	9400	S	4500-	5600	W	149B
95th St E&W	9500	S	4000-	5600	W	149B
96th St E&W	9600	S	4000-	5600	W	149B
97th St E&W	9700	S	4000-	5400	W	149B
98th St E&W	9800	S	4200-	5550	W	149B
99th St E&W	9900	S	4000-	5600	W	149B

OAK PARK

Oak Park Township

POPULATION..(1920-- 39,858)..(1930-- 63,982)

9 miles West of State and Madison Sts.

Located on the C.& N.W.R.R. - C.O.R."L".

C.A.& E.R.R. - A.E.R.R.

Village Hall- Lake St.& N.Euclid Av. Page 63

Even Numbers North and East

N. & S. Nos.begin at the C.& N.W.R.R...(No.1)

E. & W. Nos.begin at Austin Blvd.....(No.1)

Adams St W	600	S	1-	1200	W	74
Augusta St E&W	700	N	1-	1200	W	64
Austin Blvd N	1	W	1-	1300	N	64
Austin Blvd S	1	W	1-	1200	S	74
Belleforte Av N&S	1075	W	500-	1300	N	63
Berkshire St E&W	1000	N	1-	1200	W	64
Carpenter Av N&S	875	W	500-	850	S	73
Clarence Av N&S	650	W	500-	1200	S	73
Clinton Av N&S	950	W	1-	1200	S	73
Chicago Av E	500	N	1-	1200	W	64
Columbian Av N&S	650	W	700-	1300	N	63
Cuyler Av N	325	W	1-	900	N	64
Cuyler Av S	350	W	1-	1200	S	74
Division St W	900	N	1-	1200	W	64
East Av N	600	W	1-	1300	N	63
East Av S	600	W	1-	1200	S	73
Edmer Av N&S	375	W	1100-	1300	N	64
Elmwood Av N	475	W	100-	1300	N	63
Elmwood Av S	450	W	1-	1200	S	73
Erie St W	300	N	1-	1200	W	64
Euclid Av N	725	W	1-	1300	N	63
Euclid Av S	750	W	1-	1200	S	73
Fair Oaks Av N&S	525	W	500-	1300	N	63
Fillmore St E&W	1150	S	1-	1200	W	74
Flournoy St E&W	925	S	200-	300	W	74
Forest Av N&S	1000	W	100-	1300	N	63
Garfield St E&W	1000	S	1-	1200	W	74
Greenfield St E&W	1100	N	1-	1200	W	64
Grove Av N	850	W	100-	1300	N	63
Grove Av S	850	W	1-	1200	S	73
Gunderson Av N&S	500	W	500-	1200	S	73
Harlem Av N	1200	W	1-	1300	N	63
Harlem Av S	1200	W	1-	1200	S	73
Harrison St W	900	S	1-	1200	W	74
Harvard St E&W	1050	S	1-	1200	W	74
Harvey Av N	275	W	1-	1300	N	64
Harvey Av S	250	W	1-	1200	S	74
Hayes Av N&S	150	W	700-	1300	N	64

REPUBLIC REALTY MORTGAGE CORP.

Approved Mortgagee: Federal Housing Administration
Loan Correspondent: Connecticut Mutual Life Insurance Co.
111 West Washington Street • Central 4804

STREET NAME	AT	FROM	TO	PAGE
Highland Av N&S	300 W	500-	1200 S	74
Holley Ct E&W	175 N	1100-	1200 W	63
Home Av N&S	1000 W	1-	1200 S	73
Humphrey Av N	75 W	1-	1300 N	64
Humphrey Av S	50 W	1-	1200 S	74
Iowa St E&W	600 N	1-	900 W	64
Jackson St W	700 S	1-	1200 W	74
Kenilworth Av N	900 W	1-	900 N	63
Kenilworth Av S	900 W	1-	1200 S	73
Kenilworth Blvd N	900 W	900-	1300 N	63
Lake St W	100 N	1-	1200 W	64
LeMoyne St E&W	1200 N	1-	1200 W	64
Lenox St E&W	1050 N	350-	475 W	64
Lexington St E&W	1025 S	600-	1200 W	73
Linden Av N&S	675 W	100-	1300 N	63
Lombard Av N	200 W	1-	1300 N	64
Lombard Av S	200 W	1-	1200 S	74
Lyman Av N&S	100 W	500-	1200 S	74
Madison St W	500 S	1-	1200 W	74
Maple Av N	1150 W	250-	500 N	63
Maple Av S	1150 W	1-	1200 S	72
Mapleton Av N&S	250 W	800-	1100 N	64
Marion St N&S	1100 W	1-	1300 N	63
Miller St E&W	650 N	1100-	1200 W	63
Monroe St E&W	575 S	850-	1200 W	73
North Av E&W	1300 N	1-	1200 W	64
North Blvd E&W	1 N	1-	1200 W	64
Oak Park Av N	800 W	1-	1300 N	63
Oak Park Av S	800 W	1-	1200 S	73
Ontario St W	200 N	1-	1200 W	64
Park Pl N&S	1050 W	1-	100 N	63
Paulina St W	550 N	1100-	1200 W	63
Pleasant St E&W	100 S	1-	1200 W	74
Pleasant Pl E&W	150 S	1050-	1100 W	73
Randolph St E&W	200 S	1-	1200 W	74
Ridgeland Av N	400 W	1-	1300 N	64
Ridgeland Av S	400 W	1-	1200 S	74
Roosevelt Rd E&W	1200 S	1-	1200 W	74
Rossell Av N&S	450 W	1100-	1300 N	63
Schneider Av E&W	600 N	1100-	1200 W	63
Scoville Av N	525 W	1-	500 N	63
Scoville Av S	550 W	1-	1200 S	72
South Blvd E&W	1 S	1-	1200 W	74
Superior St W	400 N	1-	1200 W	64
Taylor Av N	125 W	1-	1300 N	64
Taylor Av S	150 W	1-	1200 S	74
Thomas St E&W	800 N	1-	1200 W	64
Van Buren St W	800 S	1-	850 W	74
Washington Blvd W	350 S	1-	1200 W	74
Wenonah Av N&S	1050 W	500-	1200 S	73
Wesley Av N&S	700 W	1-	1200 S	73
Westgate E&W	50 N	1100-	1200 W	63
Wisconsin Av N&S	1100 W	1-	1200 S	73
Woodbine Av N&S	950 W	500-	1300 N	63

PARK RIDGE

Leyden, Maine, & Norwood Park Township
POPULATION...(1920---3,383)...(1930--10,417)
9 mi. North of Madison, 11 mi. West of State
Located on the C.& N.W.R.R.
Village Hall- N.Park Av.& Center Av. Page 17E
Even Numbers South and West
N. & S. Numbers begin at Center St.....(No.1)
E. & W. Numbers begin at Ozanam St.....(No.1)

STREET NAME	AT	FROM	TO	PAGE
Adeptus Av S	200 W	1600-	2100 S	27
Albion Av E&W	900 S	1-	1800 W	18
Aldine Av N	1550 W	1-	650 N	17D
Aldine Av S	1550 W	900-	1200 S	17D
Arthur Av E&W	1050 S	1-	1800 W	18
Ashland Av N	400 W	150-	600 N	17E
Ashland Ct E&W	2200 N	2100-	2500 W	12D
Austin St E&W	1100 N	500-	1200 W	12E
Avondale Av N	1250 W	350-	1200 N	17E
Babbette Av N&S	2000 W	650-	900 N	12D
Belle Plaine Av E&W	600 S	1-	1800 W	18
Bellvue Av N	see Harlem Av			
Berkley Av N&S	800 W	1200-	1500 S	26A
Berry Pkwy S	150 W	1-	300 S	18
Bonnie Av E&W	1350 S	1050-	1150 W	26A
Bouterse Av E&W	1100 N	1900-	2000 W	12D
Broadway N	1850 W	1-	900 N	17D
Brophy Av S	850 W	1200-	1950 S	26A
Busse Hwy N	750 W	1-	3000 N	17E
Canfield Rd S	1 W	1200-	2100 S	27
Cedar St E&W	150 N	1-	1800 W	17E
Center St E&W	1 N	1-	2700 W	17E
Cherry St E&W	450 N	1-	2100 W	17E
Chester Av S	1150 W	1-	1400 S	17E
Chester Av N	1150 W	1-	250 N	17E
Chicago Av N&S	250 W	450-	600 S	18
Cleveland Av S	75 W	900-	1200 S	17E
Clifton Av N	950 W	1-	150 N	17E
Clifton Av S	1000 W	1-	1800 S	17E
Clinton St N	350 W	100-	150 N	17E
Columbia Av E&W	700 S	1-	300 W	18
Courtland Av S	600 W	150-	2000 S	17E
Crescent Av E&W	300 S	600-	1800 W	17E
Crescent Av S	600 W	300-	2000 S	17E
Cumberland Av N	900 W	1-	150 N	17E
Cumberland Av S	900 W	1-	1900 S	17E
Cuttress St E&W	700 N	1-	500 W	12F
Cynthia Av E&W	1000 N	1350-	1500 W	12E
Dean Av N&S	300 W	200-	300 S	17E
Decock Av E&W	1900 N	2400-	2550 W	12D
Dee Rd N	2100 W	300-	1500 N	17D
Della Ct N	see Rowe Av			
Delphia Av N	1300 W	1-	1200 N	17E
Delphia Av S	1300 W	1-	1400 S	17E
Devon Av E&W	1200 S	1-	1950 W	18
East Av N&S	1 E	50-	900 N	12F
Edith Av N	2200 W	1200-	1500 N	12D
Edna Av E&W	1300 N	2100-	2200 W	12D
Elinor Av E&W	900 N	1200-	1500 W	12E
Elliott Av N	2600 W	1500-	2100 N	12D
Ellison Av N&S	1750 W	1050-	1200 N	12D
Elm St E&W	300 N	1-	2100 W	17E
Elmore St N&S	150 W	1-	900 N	18
Engle Blvd S	1600 W	450-	600 S	17D
Euclid Av N&S	450 W	150-	200 S	17E
Erickson Av N	2850 W	1700-	1800 N	12C
Fairview Av N	850 W	1050-	1200 N	12E
Fairview Av S	800 W	150-	1900 S	17E
Farrell Av E&W	2200 N	2400-	2700 W	12D
Florence Av N	2500 W	600-	1200 N	12D
Forestview Av N	2400 W	600-	1200 N	12D
Fortuna Av N	see Vine Av			
Frances Pkwy E&W	1600 S	950-	1200 W	26A
Gabbles Av N&S	1950 W	1400-	1500 N	12D
Garden St E&W	75 S	900-	1500 W	17E
Garden St N&S	900 W	75-	250 S	17E
Gerald Av S	1700 W	150-	600 S	17D
Gillick St E&W	750 S	1-	1350 W	18
Glenlake Av E&W	1650 S	300-	1200 W	26A
Glenview Av E&W	1500 N	1650-	2550 W	12D
Good Av N	2550 N	1450-	2100 N	12D
Goodwin Av N	2550 N	600-	1200 N	12D
Grace Av N	1050 W	1-	1200 N	17E
Grace Av S	1050 W	1500-	1800 S	26A
Grand Blvd S	600 W	150-	600 N	17E
Grant Pl E&W	50 N	300-	500 W	17E

STREET NAME	AT	FROM	TO	PAGE
Granville Av E&W	1500 S	300-	1200 W	26A
Greendale Av E&W	1350 N	1650-	1900 W	12D
Greenwood Av N	1200 W	1-	1200 N	17E
Greenwood Av S	1200 W	1-	1800 S	17E
Grove Av S	50 W	1200-	1450 W	27
Habberton Av E&W	1650 N	2400-	2800 W	12D
Hamlin Av N	1800 W	1-	1500 N	17D
Hamlin Av S	1800 W	1-	1200 S	17D
Hansen Av E&W	1400 N	2200-	2400 W	12D
Hansen Pl E&W	350 N	700-	900 W	17E
Harrison Av S	150 W	900-	1200 S	18
Hastings St E&W	550 N	700-	950 W	17E
Helen Av N	2250 W	1400-	1500 N	12D
Higgins Rd E&W	2100 S	150-	900 W	26A
Highland Av N&S (See Ozanum Av.)				
Hoffman Av N	2450 W	1400-	2100 N	12D
Home Av N	1700 W	1-	750 N	17D
Home Av S	1700 W	1-	1200 S	17D
Howard St E&W	see Sibley St			
Imperial St E&W	850 S	1-	300 W	18
Irwin Av E&W	650 N	1850-	2700 W	12D
Joyce Pl E&W	650 N	1-	100 E	12F
Kent Av E&W	1250 S	1050-	1150 W	26A
Knigth Av S	1400 W	1-	1400 S	17E
Lahon St E&W	800 N	1-	300 W	12F
Lake Av E&W	450 S	150-	450 W	18
Laverne Av E&W	1050 N	1200-	1500 W	12E
Leonard St N	900 W	400-	550 N	17E
Lincoln Av N	1350 W	1-	1200 N	17E
Linden Av S	150 W	1200-	1400 S	27
Lois Av E&W	1750 S	1050-	1200 W	26A
Lundergan Av N	2700 W	1600-	2100 W	12D
Main St N&S	750 W	1-	122 S	17E
Marlow Av E&W	200 S	1650-	1700 W	17D
Marguerite Av E&W	1300 N	1650-	1800 W	12D
Marguerite St E&W	900 N	2100-	2550 W	12D
Main St E&W	1800 N	2400-	3000 W	12D
Marvin Pkwy N&S	1650 W	800-	900 N	12D
Marvin Pl E&W	900 N	1650-	1700 W	12D
McCormick Av N	2900 W	1775-	1800 W	12C
Meacham St N	700 W	1-	1200 N	17E
Merrill St N&S	50 W	1-	900 N	18
Milton Av E&W	850 N	1850-	2100 W	12D
Newton Av S	150 W	1900-	2100 S	27
Norlin Av N	2750 W	1650-	1800 N	12C
Norman Av E&W	450 S	1650-	1800 W	17D
Northwest Hwy(See N&S Park Av.)				
Oak Av S	450 W	300-	400 S	17E
Oakton Av E&W	1200 N	1-	2700 W	12F
Oriole Av N&S	300 E	600-	900 N	12F
Osgood Av E&W	850 N	1850-	2100 W	12D
Ottawa Av N&S	275 E	600-	900 N	12F
Overhill Av N&S	250 E	600-	900 N	12F
Ozanum Av N&S	1 W	1-	1200 S	18
Ozark Av N	1 W	1-	900 N	18
Park Av N	600 W	1-	2100 N	17E
Park Av S	600 W	1-	450 S	17E
Park Pl E&W	250 S	600-	700 W	17E
Park Plaine	2250 W	600-	1200 N	12D
Park Ridge Rd E&W	1200 S	1050-	1350 W	26A
Park Ridge Av S	300 W	1200-	1350 S	26A
Parkside Av N	1650 W	1200-	1500 N	12D
Parkwood Av N	2150 W	600-	900 N	12D
Peterson Av E&W	1800 S	300-	1200 W	26A
Potter Av N	2400 W	1200-	2400 N	12D
Prairie Av E&W	50 S	900-	1200 W	17E
Prairie Av S	750 W	50-	200 S	17E
Prospect Av N	450 W	1-	1200 N	17E
Prospect Av S	500 W	1-	1950 S	17E
Pulaski Av N	1400 W	1-	1200 N	17E
Rabe St N&S	1350 W	600-	650 N	12E
Ralph St (See N. Lincoln Av.)				
Richard St (See N. Delmhia Av.)				
Ridge Ter N&S	350 W	150-	250 S	17E
Riverside Av N	2700 W	600-	1200 N	12D
Root St N	800 W	300-	500 N	17E
Rosemont Av E&W	1350 S	450-	950 W	26A
Rowe Av N	1950 W	1050-	1100 N	12D
Ruth Av E&W	1350 N	2100-	2200 W	12D
Seeley Av N	1700 W	950-	1050 N	12D
Seminary Av N	1650 W	1-	900 N	17D
Seminary Av S	1650 W	900-	1200 S	17D
Shibley Av N	1850 W	950-	1100 N	12D
Sibley St E&W	600 N	1-	2700 W	17E
Spring St E&W	500 S	350-	450 W	17E
St James Pl E&W	1150 S	950-	1050 W	17E
Stanley Av E&W	550 S	50-	300 W	18
Stewart Av E&W	450 S	500-	1800 W	17E
Summit Av N	600 W	1-	75 N	17E
Summit Av S	700 W	1-	300 S	17E
Sylvia Wood N&S	2300 W	600-	1200 N	12D
Talcott Av N&S	see Ridge Ter			
Talcott Pl E&W	1400 S	300-	450 W	26A
Talcott Rd N&S	1800 W	600-	1500 S	17E
Tyrrell Av N	2250 W	1300-	1800 N	12D
3rd St S	800 W	1-	150 S	17E
Thorndale Av E&W	1950 S	50-	600 W	27
Vernon Av N	1900 W	1200-	1350 N	12D
Vine Av N	2000 W	1350-	1450 N	12D
Vine Av S	600 W	150-	2000 S	17E
Virginia Av E&W	1050 N	2100-	2700 W	12D
Warren Av S	1650 W	450-	600 S	17D
Washington St N	300 W	1-	900 N	18
Washington St S	300 W	1-	2000 S	18
Wesley Dr N	2600 W	600-	1200 N	12D
Western Av N	1500 W	1-	1200 N	17E
Western Av S	1500 W	1-	1400 S	17E
Wilkinson Pkwy N	1650 W	900-	1200 N	12D
Wilma Pl E&W	850 N	1-	100 E	12F
Wisner St N&S	200 W	1-	900 N	18
Woodlawn Av E&W	1400 N	1650-	2100 W	12D

POSEN

Bremen Township

POPULATION...(1920-- 947)...(1930-- 1,329)

17 mi. South of Madison, 4 mi. West of State

TRANSPORTATION-Western Ave.Bus Line to Harvey

VILLAGE HALL - 145th & Western Av...Page 185F

Even Numbers North and West

N. & S. Numbers begin at 139th St...(S.13900)

E. & W. Numbers begin at Western Ave....(W.1)

STREET NAME	AT	FROM	TO	PAGE
Albany Av N&S	700 W	14400-	14625 S	185F
Albert Av N&S	550 W	14450-	14600 S	185F
Ash St E&W see 145th St				
Blaine Av N&S	250 W	14000-	14550 S	185F
California Av N&S	400 W	14000-	14700 S	185F
Campbell Av N&S	100 W	14300-	14600 S	185F
Cleveland Av N&S	300 W	14000-	14550 S	185F
Division St N&S	50 W	14300-	14700 S	185F
Elm St E&W	14075 S	1-	100 W	185G
Fairview Av N&S	700 W	14225-	14275 S	185F
Francisco Av N&S	500 W	14250-	14700 S	185F
Grove Av E&W	14450 S	1-	50 W	185G
Harrison Av N&S	350 W	14000-	14700 S	185F
Kedzie Av N&S	800 W	14300-	14700 S	185F
Maple St E&W see 144th St				
McKinley Av N&S	150 W	14300-	14700 S	185F
Mozart St N&S	450 W	14600-	14700 S	185F
Palmer Av N&S	200 W	14000-	14550 S	185F
Richard Av N&S	450 W	14450-	14600 S	185F
Richmond St N&S	550 W	14600-	14700 S	185F
Sacramento Av N&S	600 W	14250-	14700 S	185F
Sherman Av N&S	75 W	14300-	14550 S	185F
Short St N&S	25 W	14300-	14500 S	185G
Troy St N&S	750 W	14400-	14625 S	185F
Western Av N&S	1 W	13900-	14700 S	185F
Whipple St N&S	650 W	14450-	14625 S	185F
139th St E&W	13900 S	1-	400 W	185F
139th Pl E&W	13950 S	1-	100 W	185F
141st St E&W	14100 S	1-	400 W	185G
142nd St E&W	14200 S	1-	400 W	185G
143rd St E&W	14300 S	50-	400 W	185F
144th St E&W	14400 S	1-	400 W	185G
145th St E&W	14500 S	1-	800 W	185G
146th St E&W	14600 S	50-	800 W	185F
147th St E&W	14700 S	1-	800 W	185F

YOUNGBERG-CARLSON CO.
INSURANCE
UNEXCELLED SERVICE IN ALL LINES
135
S. La Salle St.
CENTRAL 4477

RIVERDALE

Calumet & Thornton Township
POPULATION...(1920-- 1,166)...(1930---2,504)
16 miles South of State & Madison Sts.
Located on the I.C.Elec.R.R.- B.& O.C.T.R.R.
Village Hall - E.137th & Wabash Av. Page 181
Chicago System Continued
Even Numbers North and West
N. & S. Numbers begin at E.135th St.(S.13500)
E. & W. Numbers begin at S.State St.....(E.1)

STREET NAME	AT		FROM		TO		PAGE
Forestview Av E&W	13400	S	200-		800	W	180
Halsted St S	800	W	13400-14600			S	180
Illinois St N&S	50	W	13700-13800			S	180
Indiana Av N&S	200	E	13800-14600			S	181
LaSalle St N&S	150	W	13800-14600			S	186
Lowe Av S	650	W	14200-14600			S	185H
Michigan Av N&S	100	E	13500-14600			S	181
Normal Av N&S	500	W	13400-14600			S	180
Parnell Av N&S	550	W	13400-14600			S	180
School St N&S	300	W	13400-14600			S	180
State St N&S	1		13500-14600			S	181
Stewart Av N&S	400	W	13400-14500			S	180
Tracy Av N&S	350	W	13400-14400			S	180
Union Av S	700	W	14200-14600			S	185H
Wabash Av N&S	50	E	13500-14600			S	181
Wallace Av N&S	600	W	13400-14600			S	180
Wentworth Av N&S	200	W	13400-14600			S	180
136th St E&W	13600	S	100-		200	E	181
137th St E	13700	S	1-		200	E	181
137th St W	13700	S	1-		100	W	180
137th Pl E	13750	S	1-		200	E	180
138th St E	13800	S	1-		200	E	181
138th St W	13800	S	1-		800	W	180
139th St E	13900	S	1-		200	E	186
139th St W	13900	S	1-		400	W	186
140th St E	14000	S	1-		200	E	186
140th St W	14000	S	1-		400	W	186
141st St E	14100	S	1-		200	E	186
141st St W	14100	S	1-		400	W	186
142nd St E	14200	S	1-		200	E	186
142nd St W	14200	S	1-		800	W	186
143rd St E	14300	S	1-		200	E	186
143rd St W	14300	S	1-		800	W	186
144th St E	14400	S	1-		200	E	186
144th St W	14400	S	1-		800	W	186
145th St E	14500	S	1-		200	E	186
145th St W	14500	S	1-		800	W	186
146th St E	14600	S	1-		200	E	186
146th St W	14600	S	1-		800	W	186

RIVER FOREST

River Forest Township
POPULATION...(1920-- 4,358)...(1930---8,829)
5 mi. South of Madison, 9 mi. West of State
On the M.St Paul R.R.- S.S.M.R.R.- C.N.W.R.R.
Village Hall- Park Av.& Central Av. Page 62D
Chicago System Continued
Even Numbers North and West
N. & S. Numbers begin at Madison St....(No.1)
E. & W. Numbers begin at Harlem Av...(W.7200)

STREET NAME	AT		FROM		TO		PAGE
Ashland Av N&S	7650	W	1-		1660	N	72F
Augusta St E&W	1000	N	7200-		8050	W	62F
Auvergne Pl N&S	8200	W	500-		600	N	62E
Berkshire St E&W	1300	N	7400-		7600	W	62F
Bonnie Brae N&S	7250	W	400-		1660	N	62F
Central Av E&W	400	N	7200-		8100	W	62F
Chicago Av E&W	800	N	7200-		8600	W	62F
Clinton Pl N&S	7350	W	400-		1660	N	62F
Division St E&W	1200	N	7200-		8300	W	62F
Edgewood Pl N&S	8100	W	400-		700	N	62E
Forest Av N&S	7850	W	1-		1660	N	72F
Franklin Av N&S	7750	W	1-		1660	N	72F
Gale Av N&S	8000	W	1-		400	N	72F
Garden St E&W	450	N	7200-		7400	W	62F
Greenfield St E&W	1400	N	7200-		8000	W	62F
Harlem Av N&S	7200	W	400-		1660	N	62F
Harold Av N&S	8200	W	1200-		1300	N	62E
Hawthorne Av E&W	400	N	7600-		8100	W	72F
Holly Ct E&W	550	N	7300-		7400	W	62F
Iowa St E&W	900	N	7200-		8050	W	62F
Jackson Av N&S	7550	W	400-		1660	N	62F
Keystone Av N&S	7950	W	1-		1550	N	72F
Lake St E&W	500	N	7200-		8500	W	62F
Lathrop Av N&S	7600	W	1-		1660	N	72F
LeMoyne St E&W	1500	N	7200-		7800	W	62F
Linden St E&W	300	N	7600-		8100	W	72F
Madison St E&W	1	N	7600-		8100	W	72F
Maple Av N&S	8250	W	1200-		1300	N	62E
Monroe Av N&S	7450	W	500-		1660	N	62F
North Av E&W	1660	N	7200-		7950	W	62F
Oak Av E&W	700	N	7200-		8050	W	62F
Park Av N&S	7800	W	1-		1660	N	72F
Park Dr N&S	7800	W	150-		200	N	72F
Quick Av E&W	600	N	7200-		7600	W	62F
Thatcher Av N&S	8100	W	1-		1660	N	72E
Thomas St E&W	1100	N	7200-		7950	W	62F
Wine St E&W	100	N	7600-		8100	W	72F
Winson Av N&S	7925	W	1000-		1150	N	62F
Washington Blvd E&W	200	N	7600-		8300	W	72F
William Av N&S	7400	W	400-		1660	N	62F

MILLERS NATIONAL INSURANCE COMPANY
Established 1865
HOME OFFICE — CHICAGO, ILL.
Excellent Service to Brokers and Agents
Tele.
WABASH
3747
FIRE — WINDSTORM — AUTOMOBILE — INLAND MARINE INSURANCE

RIVER GROVE

Leyden Township
POPULATION...(1920---- 484)...(1930---2,741)
4 mi. North of Madison, 11 mi. West of State
Village Hall-Thatcher & WrightwoodAv.Page 53C
Chicago System Continued
Even Numbers North and West
N.& S.Nos.begin at DesPlaines River..(N.1600)
E.& W.Nos.begin at Webster St.....(W.8000)

STREET NAME	AT	FROM	TO	PAGE
Arnold St W.....	2800 N	8400-	8600 W	44C
Aux Plaines St.N...	8550 W	2700-	2900 N	53C
Belden Av W.....	2300 N	8600-	8800 W	53C
Belmont Av W.....	3200 N	8000-	9000 W	44C
Bond St N.....	8300 W	2400-	2700 N	53C
Carvey Av W.....	2700 N	8600-	8700 W	53C
Center Av W.....	2750 N	8350-	8600 W	53C
Clarke St N.....	8850 W	2400-	2800 N	53B
Clinton St N.....	8200 W	2400-	2700 N	53C
Dellah St N.....	8950 W	2900-	3000 N	None
Dorisson St N.....	8100 W	2400-	2700 N	53C
Elm st N.....	8800 W	2200-	2400 N	53C
Elm St N.....	9050 W	2450-	2800 N	53B
Erie St N.....	8150 W	2400-	2700 N	53C
First Av N.....	8400 W	2400-	2500 N	53C
Forest Av N.....	8650 W	2700-	2900 N	53C
Forest View Av N...	8450 W	2400-	2650 N	53C
Fullerton Av W....	2400 N	8000-	9100 W	53C
George St N.....	9000 W	2200-	2400 N	53B
Grand Av W.....	2600 N	8000-	9100 W	53C
Greenwood Ter W....	2500 N	8000-	8400 W	53C
Grove St N.....	8750 W	2300-	2550 N	53C
Haymond St N.....	8050 W	2400-	2650 N	53C
Herreck Av W.....	2500 N	8400-	9150 W	53C
Hessing St N.....	8250 W	2400-	2700 N	53C
Indian Boundry Rd N	9100 W	2400-	2900 N	53B
Julian Ter N.....	8650 W	2600-	2650 N	53C
Leyden Av N.....	8800 W	2400-	2650 N	53C
Lyndale St W.....	2250 N	8600-	8800 W	53C
Maple St N.....	8550 W	2400-	2650 N	53C
Marwood St N.....	8350 W	2550-	2700 N	53C
Oak St N.....	8600 W	2400-	2700 N	53C
Palmer St W.....	2200 N	8600-	8800 W	53C
Park Av N.....	8500 W	2700-	2850 N	53C
Rhodes St N.....	8900 W	2400-	2800 N	53B
Richard St W.....	2600 N	8650-	9100 W	53C
Ridge St W.....	2450 N	8600-	8750 W	53C
River Rd N.....	8600 W	2200-	3200 N	53C
River Ter N.....	8700 W	2600-	2650 N	53C
River Grove Av W...	2650 N	8400-	8700 W	53C
Roosevelt La.W....	2600 N	8400-	8600 W	53C
Spruce St N.....	8950 W	2400-	2800 N	53B
Struckman St N.....	8600 W	2700-	2900 N	53C
Thatcher Av N.....	8000 W	1600-	3200 N	53C
Trumbull Av N.....	8700 W	2200-	2400 N	53C
Webster St N.....	8000 W	1600-	3200 N	53C
West St N.....	9000 W	2400-	2800 N	53B
Wood St N.....	8500 W	2400-	2650 N	53C
Wrightwood Av W....	2600 N	8200-	8950 W	53C

RIVERSIDE

Riverside & Lyons Township
POPULATION...(1920---2,532)...(1930---6,770)
4 mi. South of Madison, 11 mi. West of State
Located on the C.B.& Q.R.R.
Village Hall- Burling Rd.& Quincy St.Page 92F
Chicago System used on Harlem Avenue only
Even Numbers North and West
N. & S. Nos. begin at the C.B.& Q.R.R..(No.1)
E. & W. Nos. begin at Longcommon Rd....(No.1)

STREET NAME	AT	FROM	TO	PAGE
Addison Rd E&W.....	219 N	201-	479 E	92F
Akenside Rd N&S	1 E	84-	210 N	92F
Arlington Rd N&S....	425 E			92F
Audubon Rd N&S.....		327-	427 N	92F
Bartram Rd N&S.....		133-	388 N	92F
Berkeley Rd E&W.....	410 N	460-	537 E	92F
Blackhawk Rd E&W....	200 S	221-	409 E	92F
Bloomingbank Rd N&S.	100 W	91-	300 S	92F
Blythe Rd E&W.....		223-	415 E	92F
Burling Rd E&W.....	20 S	1-	50 W	92F
Burlington Rd E.....	1 N	3-	385 E	92F
Burlington Rd W.....	1 N	100-	211 W	92F
Byrd Rd N&S.....	460 E	404-	416 N	92F
Cowley Rd N.....	115 E	1-	128 N	92F
Cowley Rd S.....	115 E	1-	37 S	92F
Delaplaine Rd N.....	300 E	28-	412 N	92F
Delaplaine Rd S....	317 E	1-	187 S	92F
Desplaines Av N&S....	86 W	254-	419 N	92F
Downing Rd N&S.....		262-	397 N	92F
East Av N&S.....	1 N	22-	42 N	92F
Eastgrove Rd.....		290-	378 N	92F
Evelyn Rd E&W.....	339 N			92F
Fairbanks Rd.....		180-	405 S	92F
Forbes Rd N.....	165 W	1-	250 N	92E
Forbes Rd S.....	166 W	1-	72 S	92E
Forest Av E&W.....	1 N	36-	128 W	92F
Gage Rd E&W.....	100 S	60-	330 E	92F
Gresham Rd.....	167 W	116-	180 S	92E
Groveland Av N&S....	128 N	67-	123 N	92E
Harlem Av N&S.....	7200 W	2600-	3900 S	92F
Harms Rd N&S.....	350 E	80-	120 S	92F
Herbert Rd N.....	224 E	1-	65 N	92F
Herbert Rd S.....	224 E	1-	125 S	92F
Herrick Rd E&W.....	65 N	100-	429 E	92F
Kent Rd N&S.....		404-	508 N	92F
Kimbark Av N&S.....	86 W	55-	108 N	92F
Lawton Rd E&W.....	20 S	22-	367 E	92F
Layfayette..E&W.....	204	269-	319 E	92F
Leesley Rd N&S.....	275 E			92F
Lincoln Av N&S.....	120 W	50-	113 N	92E
Lindberg Rd E&W.....	410 N	415-	479 E	92F
Lionel Rd.....	220 S	271-	351 E	92F
Longcommon Rd N.....	1 E	1-	531 N	92F
Longcommon Rd S.....	1 W	1-	175 S	92F
Loudoun Rd N&S.....	90 E	400-	478 N	92F
Maplewood Av N&S.....	86 W	139-	320 N	92E
Michaux Rd N&S.....		101-	157 N	92F
Northgate Ct N&S.....		450-	475 N	92F
Northgate Rd E&W....	425 N	2-	182 E	92F
Northwood Rd N&S.....		176-	416 N	92F
Nuttall Rd N&S.....		78-	423 N	92F
Ogden Av....E&W....	3700 S	7200-	7332 W	92F
Olmstead Rd.....	150 S	171-	383 E	92F
Park Dr.....	167 W	116-	125 W	92E
Parkview Av E&W.....	22 N	100-	215 W	92E
Parkway Rd E&W.....	416 N			92F
Pine Av E&W.....	1 N	40-	120 W	92F
Quincy Rd E.....	1 S	2-	368 E	92F
Quincy St W.....	3 S	100-	219 W	92E
Repton Rd N&S.....	125 E	380-	471 N	92F
Ridgewood Rd E&W.....	87 N	183-	215 W	92E
Riverside Rd.....	1 E	22-	220 S	92F
Robinson Ct E&W.....	84 S	332-	368 E	92F
Robinson Rd E&W.....	120 S	332-	360 E	92F
Scottswood Common....	80 W	207-	420 S	92E
Scottswood Rd.....	80 W	92-	192 S	92E
Selbourne Rd N&S....	150 E	300-	645 N	92F
Shenstone Rd E&W.....		201-	479 E	92F
Southcote Rd E&W....	400 N	97-	342 E	92F
Uvedale Rd N&S.....	210 W	394-	550 E	92F
Waubansee Rd.....	32 S	100-	227 W	92E
West Av. N&S.....	128 W	7-	50 N	92E
Woodside Rd N&S.....	1 W	24-	218 N	92F
York Rd E&W.....		275-	479 E	92F

ROBBINS

Page 185F
Bremen Township
POPULATION...(1920--- 431)....(1930---- 753)
17 mi. South of Madison, 4 mi. West of State

REPUBLIC REALTY MORTGAGE CORP.

Approved Mortgagee: Federal Housing Administration
Loan Correspondent: Connecticut Mutual Life Insurance Co.
111 West Washington Street • Central 4804

STREET NAME	AT		FROM		TO		PAGE

VILLAGE OF STICKNEY

Stickney Township
POPULATION...(1920---- 550)...(1930---2,005)
8 mi. South of Madison, 8 mi. West of State
On C.I.W.R.R.- A.T.& S.Fe.R.R.- C.& A.R.R.
Village Hall-East Av.& W.Pershing Rd.Page 104
Chicago System Continued
Even Numbers North and West
N. & S. Nos, begin at W.Pershing Rd..(S.3900)
E. & W. Nos. begin at S.La Crosse Av.(W.4850)

Clarence Av N&S	6650	W	3900-	4100	S	104
Clinton Av N&S	6950	W	4300-	4500	S	104
East Av N&S	6500	W	3900-	4500	S	104
Elliot Av N&S	6850	W	3900-	4300	S	104
Elmwood Av N&S	6450	W	3900-	4300	S	104
Euclid Av N&S	6750	W	3900-	4100	S	104
Grove Av N&S	6850	W	4300-	4500	S	104
Gunderson Av N&S	6500	W	3900-	4300	S	104
Harlem Av N&S	7200	W	3900-	4500	S	104
Harold Av N&S	6900	W	3900-	4300	S	104
Home Av N&S	7000	W	4300-	4500	S	104
Kenilworth Av N&S	6900	W	4300-	4500	S	104
Maple Av N&S	7150	W	4100-	4500	S	104
Oak Park Av S	6800	W	3900-	4500	S	104
Pershing Rd W	3900	S	5600-	7200	W	105
Pilsen Av N&S	7100	W	4000-	4100	S	104
Prague Blvd E&W	4050	S	7000-	7200	W	104
Ridgeland Av N&S	6400	W	3900-	4500	S	104
Scoville Av N&S	6550	W	3900-	4300	S	104
Wenonah Av N&S	7050	W	4100-	4500	S	104
Wesley Av N&S	6700	W	3900-	4100	S	104
Wisconsin Av N&S	7100	W	4100-	4500	S	104
40th St W	4000	S	6100-	7200	W	104
41st St W	4100	S	6100-	7200	W	104
42nd St W	4200	S	6200-	7200	W	104
43rd St W	4300	S	6200-	7200	W	104
44th St W	4400	S	6800-	7200	W	104
45th St W	4500	S	6800-	7200	W	104
61st Av N&S	6100	W	3900-	4100	S	105
61st Ct N&S	6150	W	3900-	4100	S	105
62nd Av N&S	6200	W	3900-	4300	S	105
62nd Ct N&S	6250	W	4100-	4300	S	105
63rd Av N&S	6300	W	4100-	4300	S	105
63rd Ct N&S	6350	W	4100-	4300	S	105

SUMMIT

Lyons Township
POPULATION...(1920---4,019)...(1930---6.548)
7 mi. South of Madison, 10 mi. West of State
Located on C.& A.R.R. - A.T.& S.Fe.R.R.
Village Hall-Lincoln St.& Center Av.Page 114B
Chicago System Continued
Even Numbers North and West
N. & S. Nos. begin at Summit Limits..S.5100)
E. & W. Nos, begin at Harlem Av.....(W.7200)

Archer Av E&W	5500	S	7200-	7600	W	114B
Archer Av N&S	7500	W	5500-	6300	S	114B
Centre Av N&S	7550	W	5350-	5500	S	114B
Douglas Av E&W	5400	S	7200-	7500	W	114B
Hanover St E&W	5350	S	7200-	7500	W	114B
Harlem Av N&S	7200	W	5100-	6300	S	114B
Kent Av N&S	7400	W	5350-	5500	S	114B
Lincoln St E&W	5450	S	7550-	7700	W	114B
Lyons Rd E&W	5300	S	7700-	8000	W	114B
W. 55th Pl	5550	S	7300-	7500	W	114B
W. 56th St	5600	S	7200-	7525	W	114B
W. 56th Pl	5650	S	7300-	7550	W	114B
W. 57th St	5700	S	7200-	7550	W	114B
W. 57th Pl	5750	S	7200-	7575	W	114B
W. 58th St	5800	S	7200-	7600	W	114B
W. 58th Pl	5850	S	7200-	7600	W	114B
W. 59th St	5900	S	7200-	7600	W	114B
W. 59th Pl	5950	S	7200-	7600	W	114B
W. 60th St	6000	S	7200-	7400	W	114B
W. 60th Pl	6050	S	7200-	7650	W	114B
W. 61st St	6100	S	7200-	7650	W	114B
W. 61st Pl	6150	S	7200-	7800	W	114B
W. 62nd St	6200	S	7200-	7800	W	114B
W. 62nd Pl	6250	S	7200-	7800	W	114B
W. 63rd St	6300	S	7200-	8000	W	114B
S. 72nd Ct	7250	W	5300-	5500	S	114B
S. 73rd Av	7300	W	5300-	6300	S	114B
S. 73rd Ct	7350	W	5300-	5500	S	114B
S. 74th Av	7400	W	5300-	6300	S	114B
S. 74th Ct	7450	W	5950-	6050	S	114B
S. 75th Av	7500	W	5600-	6300	S	114B
S. 75th Ct	7550	W	5950-	6050	S	114B
S. 76th Av	7600	W	5950-	6300	S	114B
S. 78th Av	7800	W	6100-	6300	S	114B

WESTCHESTER

Proviso Township
POPULATION...(1920--- none)...(1930---- 358)
2 mi. South of Madison, 13 mi. West of State
Located on the I.C.Elec.R.R.- C.W.& W.R.R.
Village Hall-Broadway & Cantebury St.Page 82A
Chicago System Continued
Even Numbers North and West
N. & S. Numbers begin at Harrison St..(S.600)
E. & W. Numbers begin at Pusheck Rd..(W.9800)

Balmoral Av N&S	10250	W	600-	2100	S	72C
Bellview Av N&S	10450	W	1600-	2400	S	82B
Birmingham see Hawthorne Av						
Boegers Av N&S	11100	W	1200-	1600	S	82B
Bond St E&W	1900	S	9800-	10400	W	82C
Brainard Av N&S... see Mannheim Rd						92B
Bristol Av N&S	9850	W	600-	2200	S	72C
Broadway N&S	10200	W	600-	2200	S	72C
Buckingham Av N&S	10650	W	1600-	3100	S	92B
Cambridge St E&W	1300	S	10100-	10400	W	82C
Canterbury St E&W	1600	S	9800-	10800	W	82C
Cermak Rd E&W	2200	S	9800-	11200	W	82C
Chaucer St E&W	1500	S	9800-	10400	W	82C
Cromwell Av N&S	10300	W	800-	1000	S	72C
Derby Lane E&W	1300	S	9800-	10000	W	82C
Devonshire La E&W	1000	S	10300-	10400	W	72C
Devonshire St E&W	1000	S	9800-	10200	W	72C
Dickens St E&W	1400	S	9800-	11200	W	82C
Dorchester Av E&W	2100	S	10400-	10800	W	82B
Dover St E&W	2100	S	9800-	10200	W	82C
Downing Av N&S	10700	W	1600-	3100	S	92B
Drake Av N&S	11250	W	2600-	3100	S	92A
Drury Lane E&W	1400	S	9800-	10100	W	82C
Elizabeth St E&W	1550	S	10250-	10400	W	82C

STREET NAME	AT		FROM	TO		PAGE
Evers Av N&S	10950	W	1200-	1600	S	82B
Forest Av N&S	11400	W	2600-	3100	S	92A
Forestview Av N&S	10300	W	2900-	3100	S	92C
Gladstone St E&W	900	S	9800-	10400	W	72C
Haase Av N&S	10900	W	1200-	1600	S	82B
Harrison St E&W	600	N	9800-	10400	W	72C
Hawthorne Av N&S	10500	W	1600-	2400	S	82B
Highridge Av N&S	11050	W	1200-	1600	S	82B
Heidomer Av N&S	11150	W	1200-	1600	S	82B
Hull Av N&S	10150	W	600-	2200	S	72C
Kensington Av N&S	10750	W	1600-	3100	S	92B
Kipling St E&W	1350	S	10250-	10400	W	82C
Kitchener St E&W	800	S	9800-	10400	W	72C
Mandel N&S	11000	W	1200-	1600	S	82B
Manchester Av N&S	9800	W	600-	2200	S	72C
Mannheim Rd N&S	10400	W	600-	2200	S	72C
Mayfair Av N&S	10800	W	1600-	2200	S	82B
Milford St E&W	1450	S	10250-	10400	W	82C
Newcastle Av N&S	10100	W	600-	2200	S	72C
Norfolk Av N&S	9950	W	600-	2200	S	72C
Nottingham see Bellview Av.						
Oxford St E&W	1850	S	10250-	10800	W	82C
Park Av N&S	11300	W	2600-	3100	S	92A
Park Dr N&S	10500	W	3000-	3100	S	92B
Pelham St E&W	1250	S	10100-	10400	W	82C
Pell St E&W	2150	S	10150-	10200	W	82C
Portsmouth Av N&S	10050	W	600-	2200	S	72C
Pusheck Rd N&S	9800	W	600-	2200	S	72C
River Park Dr E	10400	W	2800-	3000	S	92B
River Park Dr W	10450	W	2800-	3050	S	92B
Roosevelt Rd E&W	1200	S	9800-	10400	W	72C
Stratford Av N&S	10550	W	1600-	2400	S	82B
Sunnyside Av N&S	10600	W	1600-	3100	S	92B
The Strand E&W	1100	S	10100-	10400	W	72C
Suffolk Av N&S	10000	W	600-	2200	S	72C
Westchester Blvd	10800	W	2800-	3100	S	92B
Wolf Rd N&S	11200	W	2600-	3100	S	92A
Woodlawn Av N&S	11350	W	2600-	3100	S	92A
Worchester Av N&S	10350	W	800-	950	S	72C
Wright St E&W	1650	W	10250-	10400	W	82C
Yorkshire La E&W	700	S	10300-	10400	W	72C
22nd St E&W	2200	S	9800-	11200	W	82C
23rd St E&W	2300	S	10400-	10800	W	82C
24th St E&W	2400	S	10800-	11100	W	82C
26th St E&W	2600	S	11200-	11400	W	82C
28th St E&W	2800	S	10400-	11400	W	92B
28th Pl E&W	2850	S	10400-	10600	W	92B
29th St E&W	2900	S	10300-	11400	W	92C
29th Pl E&W	2950	S	10300-	10600	W	92C
30th St E&W	3000	S	10300-	11400	W	92C
30th Pl E&W	3050	S	10300-	10600	W	92C
31st St E&W	3100	S	10300-	11400	W	92C

WESTERN SPRINGS

Lyons Township
POPULATION...(1920---1,258)...(1930---3,894)
17 mi. North of Madison, 5 mi. West of State
Located on N.W.R.R. - N.S.Electric R.R.
Village Hall-Hill Grove & Grand Av. Page 103A
Even Numbers North and West
N. & S. Numbers begin at Ogden Av....(S.3900)
E. & W. Numbers begin at Gilbert Av....(No.1)

Burlington Av W	4300	S	1-	1600	W	103B
Central Av S	1200	W	3800-	5500	S	92A
Chestnut St W	4250	S	800-	1400	W	103A
Clausen Av S	300	W	3850-	4700	S	92B
Columbia Av S	1500	W	4700-	4900	S	103A
Commonwealth Hwy.S	1400	W	4700-	5500	S	103A
East Av S	800	W	3800-	5500	S	92B
Ellington Av S	400	W	3850-	4350	S	92B
Elm Av W	4500	S	800-	1200	W	103A
Fair Elms Av S	1300	W	4700-	5500	S	103A
Forest Av S	1350	W	3850-	4250	S	92A
Franklin Av S	600	W	3850-	4700	S	92B
Garden Av S	1500	W	3900-	4300	S	92A
Gilbert Av S	1	W	3900-	4900	S	103B
Grand Av S	1000	W	3800-	5500	S	92A
Grove Av S	1300	W	3850-	4250	S	92A

STREET NAME	AT		FROM	TO		PAGE
Hampton Av S	1400	W	3850-	4500	S	92A
Harvey Av S	100	W	3900-	4700	S	103B
Hillgrove Av W	4300	S	1-	1600	W	103B
Howard Av S	500	W	3850-	4700	S	92B
Johnson Av S	700	W	3850-	4700	S	92B
Lawn Av S	900	W	3800-	5500	S	92A
Linden Av S	200	W	3850-	4300	S	92B
Maple St W	4100	S	800-	1600	W	103A
Oak St W	3940	S	800-	1600	W	103A
Ogden Av W	3850	S	1-	1600	W	92B
Ohio Av S	600	W	4700-	4800	S	103B
Prospect Av S	1300	W	4250-	4400	S	103A
Reed Ct W	4400	S	1250-	1400	W	103A
Rose Av S	1450	W	3850-	4250	S	92A
Spring Av S	1600	W	3900-	4500	S	103A
Spring Lake Av S	1600	W	4700-	5000	S	103A
Towansend Av S	700	W	4700-	4800	S	103B
Walker St W	4400	S	1350-	1400	W	103A
Walnut St W	4400	S	850-	1600	W	103A
Watson Av S	500	W	4700-	4800	S	103B
Western Av S	1550	W	3900-	4500	S	92A
Willow Av W	4400	S	1400-	1500	W	103A
Wolf Rd. N&S(Same as East Av.)						
Woodlawn Av S	1100	W	3800-	5500	S	92A
39th St W	3900	S	1-	1600	W	103B
41st St W	4100	S	1-	700	W	103B
42nd St W	4200	S	1-	800	W	103B
43rd St W	4300	S	1-	800	W	103B
45th St W	4500	S	1-	800	W	103B
46th St W	4600	S	1-	800	W	103B
47th St W	4700	S	1-	1600	W	103B
48th St W	4800	S	400-	1600	W	103B
49th St W	4900	S	800-	1600	W	103A
50th St W	5000	S	800-	1600	W	103A
51st St W	5100	S	800-	1600	W	103A
52nd St W	5200	S	800-	1400	W	None
53rd St W	5300	S	800-	1400	W	None
54th St W	5400	S	800-	1400	W	None
55th St W	5500	S	800-	1400	W	None

WILMETTE

New Trier & Northfield Township
POPULATION...(1920---7,814)...(1930--15,233)
14 mi. North of Madison, 4 mi. West of State
Located on C.N.S.& M.R.R. - C.& N.W.R.R.
Village Hall-Central Av.& Wilmette Av..Page 6
Even Numbers North and East
N. & S. Numbers begin at Isabella St.(No.100)
E. & W. Numbers begin at Lake Limits...(No.1)

Ashland Av E&W	1300	N	700-	3650	W	7C
Beech Av E&W	750	N	3550-	3600	W	7D
Beechwood Av E&W	1350	N	2000-	2300	W	7F
Birchwood Av E&W	800	N	1900-	3600	W	7F
Blackhawk Rd E&W	1000	N	2500-	3050	W	7E
Broadway N&S	700	W	100-	300	N	7C
Canterbury Ct E&W	375	N	50-	100	W	7H
Catalpa Pl N&S	1150	W	200-	350	N	7C
Central Av E&W	700	N	250-	3500	W	7H
Central St E&W	1	N	3300-	3375	W	7D
Central Park Av N&S	1650	W	100-	400	N	7F
Cherokee Rd N&S	2325	W	900-	1100	N	7E
Chestnut Av E&W	1400	N	800-	2400	W	7C
Chippewa La N&S	2600	W	925-	950	N	7E
Cleveland St N&S	2550	W	1200-	1300	N	7E
Colgate St N&S	2350	W	1200-	1300	N	7E
Columbus St N&S	1950	W	900-	1000	N	7F
Cornell St N&S	2250	W	900-	1000	N	7F
Crescent Pl E&W	300	N	650-	750	W	7C
Darthmouth St N&S	2450	W	1200-	1300	N	7E
Dupee Pl N&S	350	W	100-	300	N	7H
East Railroad AvN&S	900	W	100-	600	N	7C
Elmwood Av E&W	1100	N	600-	3650	W	7C
Forest Av E&W	1000	N	300-	3600	W	7H
Garrison Av N&S	125	W	150-	200	N	7H
Girard Av N&S	150	W	150-	200	N	7H
Glenview Rd E&W	325	N	2075-	3375	W	7F
Golf Ter N&S	275	W	250-	300	N	7H
Grant St N&S	2650	W	1200-	1300	N	7E

Full Cooperation with Brokers
GEORGE T.
COONLEY
FIRST MORTGAGE LOANS
SECOND FLOOR - 1580 SHERMAN AVENUE - EVANSTON, ILLINOIS
TELEPHONES: EVANSTON - DAVIS 2233 - - CHICAGO - HOLLYCOURT 4220

STREET NAME	AT	FROM	TO	PAGE
Greenleaf Av E&W	600 N	200-	3100 W	7H
Greenwood Av E&W	1200 N	700-	3650 W	7G
Gregory Av E&W	200 N	300-	3100 W	7H
Happ Rd N&S	3700 W	1200-	1300 N	7D
Hartzell St E&W	75 N	3050-	3100 W	7E
Harvard St N&S	2050 W	600-	1000 N	7F
Hibbard Rd N&S	3100 W	150-	1200 N	7E
Highland Av E&W	850 N	1500-	3100 W	7F
Hill St E&W	450 N	3050-	3000 W	7E
Illinois Rd N&S	2100 W	500-	1200 N	7F
Iroquois Rd E&W	1000 N	2300-	3050 W	7E
Isabella St E&W	100 N	300-	1900 W	7H
Keating St N&S	3050 W	975-	1200 N	7E
Kenilworth Av E&W	1300 N	2000-	2700 W	7F
Knox St N&S	2950 W	500-	1200 N	7E
La Crosse Av N&S	3150 W	600-	725 N	7D
Lake Av E&W	900 N	300-	4100 W	7H
Lamon Av N&S	3200 W	600-	725 N	7E
La Porte Av N&S	3250 W	600-	725 N	7D
Laramie Av N&S	3500 W	500-	1200 N	7D
Laurel Av E&W	400 N	100-	800 W	7H
Lavergne Av N&S	3300 W	500-	900 N	7D
Lawler Av N&S	3350 W	300-	1200 N	7D
Lawndale Av N&S	1800 W	1-	1200 N	7F
Leamington Av N&S	3450 W	500-	1200 N	7D
Le Claire Av N&S	3400 W	500-	1200 N	7D
Linden Av E&W	500 N	50-	1250 W	7H
Lockerbie St N&S	3350 W	100-	250 N	7D
Locust St N&S	2700 W	500-	1300 N	7E
Main St N&S	1000 W	100-	1400 N	7G
Manor Dr N&S	3550 W	750-	1200 N	7D
Maple Av E&W	300 N	100-	1600 W	7H
Miami Rd N&S	2400 W	1000-	1100 N	7E
Michigan Av N&S	200 W	700-	1300 N	7H
Mohawk Rd N&S	2750 W	1050-	1150 N	7E
Oak Circle N&S	1300 W	350-	400 N	7G
Oakwood Av E&W	325 N	800-	1200 W	7G
Osage La N&S	2750 W	925-	950 N	7E
Ottawa La N&S	2650 W	925-	950 N	7E
Park Av N&S	1200 W	100-	900 N	7G
Pawnee Rd N&S	2400 W	900-	1100 N	7E
Pine St N&S	3000 W	625-	1200 N	7E
Pontiac Rd N&S	2425 W	900-	1100 N	7E
Prairie Av N&S	1100 W	100-	700 N	7G
Ridge Rd N&S	1850 W	100-	1400 N	7F
Romona Rd N&S	2900 W	900-	1200 N	7E
Romona Ct E&W	1100 N	2850-	2875 W	7E
Schiller Av E&W	800 N	1500-	3550 W	7F
Seger St E&W	700 N	2900-	2950 W	7E
Seminole Rd N&S	2800 W	900-	1075 N	7E
Seneca Rd N&S	2550 W	900-	1150 N	7E
Sheridan Rd N&S	100 W	150-	1400 N	7H
Skokie Blvd N&S	2900 W	100-	1200 N	7E
Spencer Av E&W	700 N	1500-	2950 W	7F
Srabona La N&S	2825 W	925-	975 N	7E
Thayer St E&W	300 N	3050-	3100 W	7E
Thornwood Av E&W	1250 N	1925-	3650 W	7F
Walnut Av E&W	1050 N	1500-	3650 W	7F
Washington Av E&W	800 N	300-	3500 W	7H
Wilmette Av E&W	1100 N	1000-	3600 W	7G
Wood Ct N&S	1100 W	150-	350 N	7G
Woodbine Av N&S	800 W	100-	300 N	7G
Yale St N&S	2150 W	900-	1000 N	7F
3rd St N&S	300 W	100-	750 N	7H
4th St N&S	400 W	100-	900 N	7H
5th St N&S	500 W	100-	1000 N	7H
6th St N&S	600 W	100-	1100 N	7G
7th St N&S	700 W	300-	1200 N	7G
8th St N&S	800 W	850-	1300 N	7G
9th St N&S	900 W	100-	1300 N	7G
10th St N&S	1000 W	200-	1400 N	7G
11th St N&S	1100 W	500-	1300 N	7G
12th St N&S	1200 W	700-	1300 N	7G
13th St N&S	1300 W	100-	1300 N	7G
14th St N&S	1400 W	100-	300 N	7G
15th St N&S	1500 W	100-	1200 N	7F
16th St N&S	1600 W	100-	1250 N	7F
17th St N&S	1700 W	100-	1200 N	7F
18th St N&S	1800 W	100-	1200 N	7F
20th St N&S	2000 W	500-	1000 N	7F
21st St N&S	2100 W	900-	1400 N	7F
22nd St N&W	2200 W	900-	1000 N	7F
23rd St N&S	2300 W	700-	1400 N	7F
24th St N&S	2400 W	1200-	1300 N	7E
25th St N&S	2500 W	750-	1300 N	7E
26th St N&S	2600 W	1200-	1300 N	7E

WINNETKA

New Trier Township
POPULATION...(1920-- 6,694)...(1930--12,166)
15 mi. North of Madison, 5 mi. West of State
On the C.N.W.R.R.- C.N.S.& M.Electric R.R.
Village Hall- Linden St.& Oak St. Page 1T
Even Numbers South and West
N. & S.Numbers begin at the Lake Limits(No.1)
E. & W.Numbers begin at the Lake Limits(No.1)

STREET NAME	AT	FROM	TO	PAGE
Abbottsford Rd N&S	400 W	50-	100 N	6F
Alles Rd E&W	150 N	800-	875 W	6E
Apple Tree Rd N&S	1150 W	100-	200 N	6E
Arbor Vitae Rd N&S	725 W	550-	625 N	6F
Ardsley Rd N&S	1125 W	625-	750 N	5E
Asbury Av E&W	975 N	1125-	1550 W	5E
Ash St E&W	400 N	450-	1400 W	6F
Ashland Av N&S	1625 W	750-	900 N	5D
Auburn Av N&S	1225 W	250-	900 N	6E
Berkeley Av N&S	1175 W	350-	600 N	6E
Bertling La N&S	450 W	100-	175 N	6F
Birch St N&S	875 W	100-	625 N	6E
Blackthorn Rd N&S	950 W	625-	700 N	5E
Bluff St N&S	1600 W	750-	900 N	5D
Boal Pkwy N&S	1500 W	775-	875 N	5D
Briar La E&W	550 N	550-	575 W	6F
Brier St N&S	500 W	50-	100 N	6F
Broadmeadow Rd E&W	150 N	1200-	1260 W	6E
Bryant Av N&S	775 W	750-	900 N	5E
Burr Rd N&S	1100 W	750-	925 N	5E
Cedar St N&S	650 W	375-	625 N	6F
Center St N&S	450 W	25-	875 N	6F
Chatfield Rd E&W	850 N	975-	1200 W	5E
Cherry St E&W	450 N	475-	1400 W	6F
Chestnut St N&S	825 W	125-	575 N	6E
Church Rd N&S	600 W	100-	300 N	6F
Cleveland Av E&W	875 N	1550-	1650 W	5D
Crescent Av N&S	350 W	250-	300 N	6F
De Windt Rd E&W	175 N	1000-	1100 W	6E
Dinsmore Rd E&W	725 N	1000-	1075 W	5E
Edgewood La E&W	925 N	1250-	1550 W	5D
Elder La E&W	275 N	325-	700 W	6F
Eldorado St E&W	850 N	850-	950 W	5E
Elm St E&W	525 N	575-	1275 W	6F
Essex Rd N&S	350 W	50-	250 N	6F
Euclid Av N&S	1200 W	250-	1000 N	6E
Fairview Av N&S	450 W	250-	400 N	6F
Fisher La E&W	1025 N	900-	1000 W	5E
Forest Av N&S	700 W	150-	350 N	6F
Foxdale Av N&S	850 W	675-	900 N	5E
Fuller La N&S	250 W	100-	200 N	6F

Full Cooperation with Brokers
GEORGE T.
COONLEY
FIRST MORTGAGE LOANS
SECOND FLOOR · 1580 SHERMAN AVENUE · EVANSTON, ILLINOIS
TELEPHONES EVANSTON · DAVIS 2233 · CHICAGO · HOLLYCOURT 4220

WINNETKA—Continued

STREET NAME	AT		FROM	TO		PAGE
Gage St N&W	950	N	1050-	1125	W	5E
Garland Av E&W	225	N	635-	700	W	6F
Garland Pl E&W	675	N	650-	675	W	5F
Glendale Av N&S	1125	W	225-	625	N	6E
Greenbay Rd N&S	1000	W	875-	1025	N	5E
Greenwood Av N&S	1450	W	900-	1000	N	5D
Gordon Ter N&S	1125	W	875-	1000	N	5E
Grove St N&S	1525	W	750-	1000	N	5D
Hackberry La E&W	700	N	1260-	1360	W	5D
Halsted St N&S	1550	W	750-	900	N	5D
Hamptondale Rd E&W	850	N	1125-	1200	W	5E
Hawthorne La E&W	300	N	375-	600	W	6F
Hibbard Rd N&S	1275	W	100-	875	N	6E
Hickory Lane N&S	1300	W	200-	400	N	6D
High St N&S	550	W	50-	100	N	6F
Hill Rd E&W	150	N	475-	1300	W	6F
Hill Ter E&W	150	N	550-	600	W	6F
Hubbard St N&S	1000	W	950-	1000	N	5E
Hubbard Pl E&W	1000	N	1000-	1050	W	5E
Humboldt Av E&W	775	N	725-	850	W	5E
Kent Rd E&W	825	N	1250-	1275	W	5E
Lake St N&S	1275	W	950-	1000	N	5E
Lakeside Av E&W	825	N	1525-	1650	W	5D
Laurel Av E&W	825	N	1100-	1200	W	5E
Lincoln Av N&S	750	W	550-	875	N	6E
Linden Av N&S	1050	W	875-	1000	N	5E
Linden St N&S	775	W	50-	500	N	6E
Linwood Rd N&S	1100	W	300-	350	N	6E
Lloyd Pl E&W	825	N	750-	825	W	5E
Locust Rd N&S	1050	W	250-	350	N	6E
Locust St N&S	1000	W	350-	900	N	6E
Maple St N&S	675	W	400-	675	N	6F
Meadow La N&S	950	W	100-	150	N	6E
Meadow Rd E&W	50	N	525-	575	W	6F
Merrill St E&W	975	N	1075-	1125	W	5E
Michigan Blvd N&S	1400	W	225-	475	N	6D
Mt Pleasant Rd E&W	300	N	1000-	1125	W	6E
Mt Pleasant St E&W	300	N	750-	1300	W	6E
Myrtle St N&S	500	W	175-	350	N	6F
Oak St E&W	500	N	500-	1400	W	6F
Oakley Av E&W	950	N	1125-	1200	W	5E
Orchard La E&W	325	N	450-	650	W	6F
Park Av E&W	750	N	1525-	1650	W	5D
Park Av E&W	675	N	675-	725	W	5F
Park St E&W	725	N	700-	750	W	5F
Pelham Rd E&W	650	N	1075-	1175	W	5E
Pine La N&S	1175	W	625-	700	N	5E
Pine St E&W	625	N	625-	1275	W	5F
Poplar St N&S	550	W	200-	550	N	6F
Prospect Av N&S	750	W	625-	900	N	5E
Provident Av N&S	950	W	350-	625	N	6E
Randolph St N&S	1350	W	225-	1000	N	6D
Ridge Rd N&S	575	W	50-	100	N	6F
Rosewood Av N&S	1050	W	300-	825	N	6E
Ridge Av N&S	725	W	50-	450	N	6F
Scott Av E&W	1000	N	1100-	1550	W	5E
Sheridan Rd N&S	200	W	100-	1150	N	6F
Smith St N&S	1300	W	225-	375	N	6D
Spring Lake Rd N&S	1200	W	150-	200	N	6E
Spruce St E&W	575	N	600-	1275	W	6F
Starr Rd E&W	650	N	1000-	1075	W	5E
Summit St E&W	775	N	825-	875	W	5E
Sunset Rd E&W	200	N	300-	1400	W	6F
Temple Ct N&S	450	W	75-	100	N	6F
Thorn Tree La N&S	1000	W	100-	225	N	6E
Tower Rd E&W	875	N	700-	1550	W	5E
Tower Manor Dr N&S			875-	900	N	5E
Valley St N&S	1650	W	750-	900	N	5D
Vernon St N&S	1400	W	900-	1000	N	5D
Vine St E&W	825	N	975-	1075	W	5E
Walden Rd N&S	900	W	625-	825	N	5E
Walnut St N&S	600	W	275-	550	N	6F
Warwick Av E&W	50	N	350-	450	W	6F
White Oak La N&S	950	W	225-	350	N	6E
Wildwood La N&S	1360	W	200-	400	N	6D
Westmoor Rd E&W	750	N	925-	1275	W	5E
Westmoor Ter E&W	750	N	1275-	1400	W	5D
West View Rd N&S	1200	W	100-	200	N	5E
Willow Rd E&W	350	N	325-	1800	W	6F
Wilson St N&S	450	W	100-	400	N	6F
Winnetka Av E&W	100	N	200-	600	W	6F
Woodland Av N&S	425	W	100-	350	N	6F

APPRAISALS

We make appraisals on property of any kind in the city of Chicago. Our specialty: *land values*. Valuations made for any year past for income tax purposes. Terms on application.

GEO. C. OLCOTT & CO., INC.

Franklin 5186

(*Continued from page* A38)

Set-Back: The minimum horizontal distance between the street line and the nearest line of the building.

Side-Yard: An open unoccupied space on the same lot with a building between the building and the side line of the lot and extending from the front line to the rear line of the lot except the rear twenty-five per cent (25%) of the depth of the lot.

Single Family Dwelling: A detached building having accommodations for and occupied by one family only, including household servants.

Story: That portion of a building included between the surface of any floor and the surface of the floor next above it, or if there be no floor above it then the space between such floor and the ceiling next above it.

Structural Alterations: Any change in the supporting members of a building, such as bearing walls or partitions, columns, beams or girders, excepting such alterations as may be required for the safety of the building.

Terrace: A natural or artificial earthen embankment between a building and its street front. The "height of the terrace" shall be the difference in elevation between the average sidewalk level or its equivalent established grade opposite the front of the middle of the building, and the average elevation of the terrace at the building wall.

Through Lot: A lot having its front and rear lines on different streets, or its front or rear line on a street and the other line on Lake Michigan or some other body of water.

SECTION 2.—DISTRICT REGULATIONS. Use—Height—Area

In order to classify, regulate and restrict the locations of trades and industries, and the location of buildings designed for specified uses, and to regulate and limit the height and bulk of buildings hereafter erected or altered, to regulate and limit the intensity of the use of lot areas, and to regulate and determine the area of yards, courts, and other open spaces within and surrounding such buildings, the Village of Winnetka is hereby divided into five "DISTRICTS." The Use, Height and Area regulations are uniform in each district and said districts shall be known as:

"A" (One Sixth Acre) RESIDENCE DISTRICT

"A" (One Half Acre) RESIDENCE DISTRICT

"B" RESIDENCE DISTRICT

"C" COMMERCIAL DISTRICT

"D" INDUSTRIAL DISTRICT

The Village of Winnetka is hereby divided into five districts as aforesaid, and the boundaries of such districts are indicated upon the District Map of the Village of Winnetka, which map is hereto attached and made a part of this ordinance. The said District Map and all the notations, references and other matters shown thereon shall be as much a part of this ordinance as if the notations, references and other matters set forth

(*Continued on page* A162)

(*Continued from page* A161)

by said map were all fully described nerein. For greater particularity in the description of the boundaries of such district, reference is hereby made to the legal description of the real estate comprised within each of such districts as set forth in Section 18 of this ordinance.

Except as hereinafter provided,

(1) No building shall be erected or altered, nor shall any building or premises be used for any purpose other than is permitted in the District in which such building or premises is located:

(2) No building shall be erected or altered to exceed in height the limit herein established for the District in which such building is located;

(3) No building shall be erected, nor shall any existing building be altered, enlarged or rebuilt, nor shall any open spaces surrounding any building be encroached upon or reduced in any manner, except in conformity with the area regulations hereby established for the District in which such building is located.

SECTION 3.—"A" (One-Sixth Acre) RESIDENCE DISTRICT REGULATIONS.

Use: No building or premises shall be used and no building shall be hereafter erected or altered within the said "A" (One-Sixth Acre) Residence District, unless otherwise provided in this ordinance, except for the necessary use to which any one of the following places or establishments may be put:

1. Single Family Dwelling,
2. Church or Temple,
3. Public School,
4. Library,
5. Farm or Truck Garden,

and the usual accessory buildings located on the same lot, not involving the conduct of a business and including one private garage or one private stable, or both, or a community garage when located on the rear one-third of the lot and not occupying over ten per cent (10%) of the lot and having a set-back of at least thirty (30) feet from any street line, and also including home occupations engaged in by the occupants of a dwelling not involving the conduct of a business on the premises.

Height: No building hereafter erected or altered shall exceed thirty-five (35) feet in height, or two and one-half (2½) stories.

Rear Yard: There shall be a rear yard having a depth of not less than fifteen (15) per cent of the depth of the lot, **provided** such rear yard be not less than ten (10) feet, and need not exceed twenty-five (25) feet in depth.

Whenever the boundary line of the rear yard of any lot is also the side line of a required side yard on an adjoining lot, no building nor any part thereof shall be built in the said rear yard closer to the said side line of the adjoining lot than the width of the required side yard on the adjoining lot.

(*Continued on page* A163)

(*Continued from page* A162)

Set-back: There shall be a set-back of not less than thirty (30) feet. On streets where a set-back of more than thirty (30) feet has hitherto been maintained by buildings existing on lots or tracts having a frontage of fifty per cent (50%) or more of the total frontage on one side of that portion of any street (a) lying between two intersecting streets, or (b) lying between one intersecting street and the center line extended of the nearest street connecting with but not intersecting such street, or (c) lying between the center lines extended of the nearest streets connecting with but not intersecting such street, buildings shall maintain a set-back of not less than the average of the aforementioned existing buildings; **provided, however,** that this average set-back requirement shall not be interpreted to necessitate a set-back on any lot in excess of ten (10) feet more than that maintained by an existing main building on an immediately adjoining lot.

Buildings on corner lots shall observe the set-back above established on both street frontages of the lot, except that this regulation shall not be interpreted to reduce the width of the building area to less than thirty (30) feet, nor its length to less than seventy-five (75) feet.

Accessory buildings shall not be placed nearer the street line than the building of primary use except on through lots and in such cases the set-back provision of each street shall be observed.

Side Yard: There shall be a side yard on each side of the building having a width of not less than six (6) feet. For lots of separate ownership duly recorded in the office of the Recorder of Deeds or in the office of the Registrar of Titles of Cook County, Illinois, at the date of the passage of this ordinance, having a width of less than thirty (30) feet, the foregoing requirements for side yards may be reduced to a minimum width of three (3) feet.

Outer Court: An outer court shall have a width of not less than five (5) feet, nor be less than two and one-half (2½) inches wide for each foot of height of such court, nor be less than two and one-half (2½) inches wide for each foot of length of such court from the closed end

Inner Court: An inner court shall have a width of not less than six (6) feet, nor be less than three (3) inches wide for each foot of height of such court, nor shall its area be less than twice the square of its required least dimension.

Intensity of Use of Lot: No building with its accessory buildings shall occupy in excess of twenty-five (25) per cent of the area of the lot, except that a building with its accessory buildings may occupy not to exceed thirty-five (35) per cent of the area of a corner lot, the average width of which is fifty (50) feet or less. No dwelling or group of dwellings shall hereafter be erected or altered to accommodate or make provision for more than six (6) families on any acre of land, or make provision for more than a proportional number of families on any fractional part of an acre of land, except that a single family dwelling may be erected on any lot having an area of less than one-sixth of an acre, provided that such lot shall have been duly recorded prior to the passage of this ordinance.

(*Continued on page* A164)

(*Continued from page* A163)

SECTION 3-a. "A" (One-Half Acre) RESIDENCE DISTRICT REGULATIONS.

Use: No building or premises shall be used and no building shall be hereafter erected or altered within the said "A" (One-Half Acre) Residence District, unless otherwise provided in this ordinance, except for the necessary use to which any one of the following places or establishments may be put:

1. Single Family Dwelling, 2. Church or Temple
3. Public School, 4. Library,
5. Farm or Truck Garden,

and the usual accessory buildings located on the same lot, not involving the conduct of a business and including one private garage or one private stable, or both, or a community garage when located on the rear one-third of the lot, and not occupying over ten per cent (10%) of the lot and having a set-back of at least fifty (50) feet from any street line, and also including home occupations engaged in by the occupants of a dwelling not involving the conduct of a business on the premises.

Height: No building hereafter erected or altered shall exceed thirty-five (35) feet in height, or two and one-half (2½) stories.

Rear Yard: There shall be a rear yard having a depth of not less than fifteen (15) per cent of the depth of the lot, **provided** such rear yard be not less than ten (10) feet, and need not exceed twenty-five (25) feet in depth.

Whenever the boundary line of the rear yard of any lot is also the side line of a required side yard on an adjoining lot, no building nor any part thereof shall be built in the said rear yard closer to the said side line of the adjoining lot than the width of the required side yard on the adjoining lot.

Set-Back: There shall be a set-back of not less than fifty (50) feet. On streets where a set-back of more than fifty (50) feet has hitherto been maintained by buildings existing on lots or tracts having a frontage of fifty (50) per cent or more of the total frontage on one side of that portion of any street (a) lying between two intersecting streets, or (b) lying between one intersecting street and the center line extended of the nearest street connecting with but not intersecting such street, or (c) lying between the center lines extended of the nearest streets connecting with but not intersecting such street, buildings shall maintain a set-back of not less than the average of the aforementioned existing buildings; **provided, however,** that this average set-back requirement shall not be interpreted to necessitate a set-back on any lot in excess of ten (10) feet more than that maintained by an existing main building on an immediately adjoining lot.

Buildings on corner lots shall observe the set-back above established on both street frontages of the lot, except that this regulation shall not be interpreted to reduce the width of the building area to less than thirty (30) feet, nor its length to less than seventy-five (75) feet.

(*Continued on page* A165)

(*Continued from page* A164)

Accessory buildings shall not be placed nearer the street line than the building of primary use except on through lots, and in such cases the set-back provisions of each street shall be observed.

Side Yard: There shall be a side yard on each side of the building having a width of not less than twelve (12) feet. For lots of separate ownership duly recorded in the office of the Recorder of Deeds or in the office of the Registrar of Titles of Cook County, Illinois, prior to the date of the passage of this Section designated 3-a, having an area of less than one-half (½) of an acre, the foregoing requirements for side yards may be reduced to a minimum width of six (6) feet.

Outer Court: An outer court shall have a width of not less than five (5) feet, nor be less than two and one-half (2½) inches wide for each foot of height of such court, nor be less than two and one-half (2½) inches wide for each foot of length of such court from the closed end.

Inner Court: An inner court shall have a width of not less than six (6) feet, nor be less than three (3) inches wide for each foot of height of such court, nor shall its area be less than twice the square of its required least dimension.

Intensity of Use of Lot: No building with its accessory buildings shall occupy in excess of twenty-five (25) per cent of the area of the lot. No dwelling or group of dwellings shall hereafter be erected or altered to accommodate or make provision for more than two (2) families on any acre of land, or make provision for more than a proportional number of families on any fractional part of an acre of land, except that a single family dwelling may be erected on any lot having an area of less than one-half of an acre, provided that such lot shall have been duly recorded in the office of the Recorder of Deeds or in the office of the Registrar of Titles of Cook County, Illinois, prior to the passage of this Section designated 3-a.

SECTION 4.—"B" RESIDENCE DISTRICT REGULATIONS

Use: No building or premises shall be used and no building shall be hereafter erected or altered within the said "B" Residence District unless otherwise provided for in this ordinance, except for the necessary use to which any one of the places or establishments permitted in the said "A" (One-Sixth Acre) Residence District and any one of the following places or establishments may be put:

1. Private Club not used for hotel purposes,
2. Boarding and Lodging House,
3. Institution of an educational, philanthropic or eleemosynary nature,
4. Nursery and Greenhouse,
5. Hospital,
6. Apartment house for not to exceed two (2) families.

Height: No building hereafter erected or altered shall exceed thirty-five (35) feet in height or two and one-half (2½) stories.

(*Continued opposite map* 2C)

T. 43 N.—R. 12 E. LAKE COUNTY

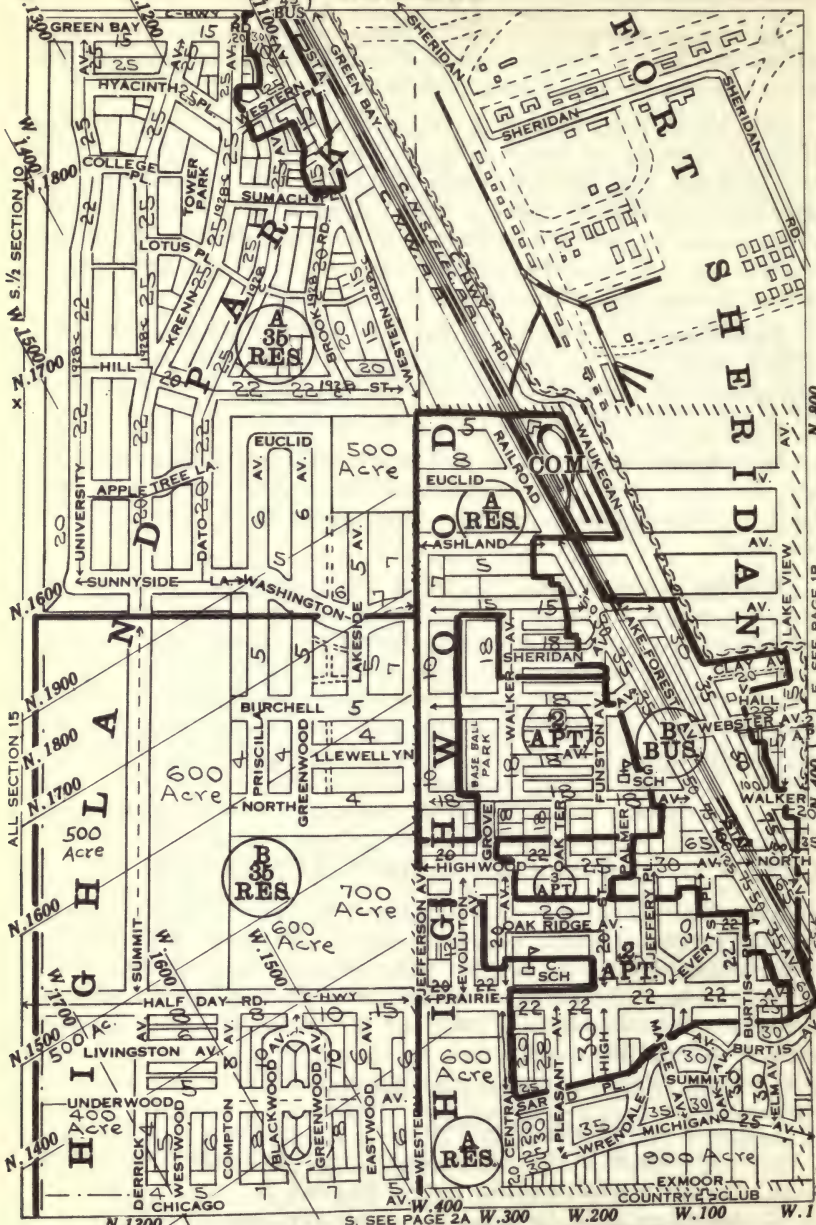

SW¼ Sec 10 All Vac Sub-Hills-Wooded
NW¼ Sec 15 New Vac Sub-few of class 7
SW¼ Sec 15 Most Vac few of class 7
SE¼ Sec 10 Fort Sheridan
NE¼ Sec 15 Class 1-2-3-Most Italian
SE¼ Sec 15 Class 1-2-3-4-7-Most Italian

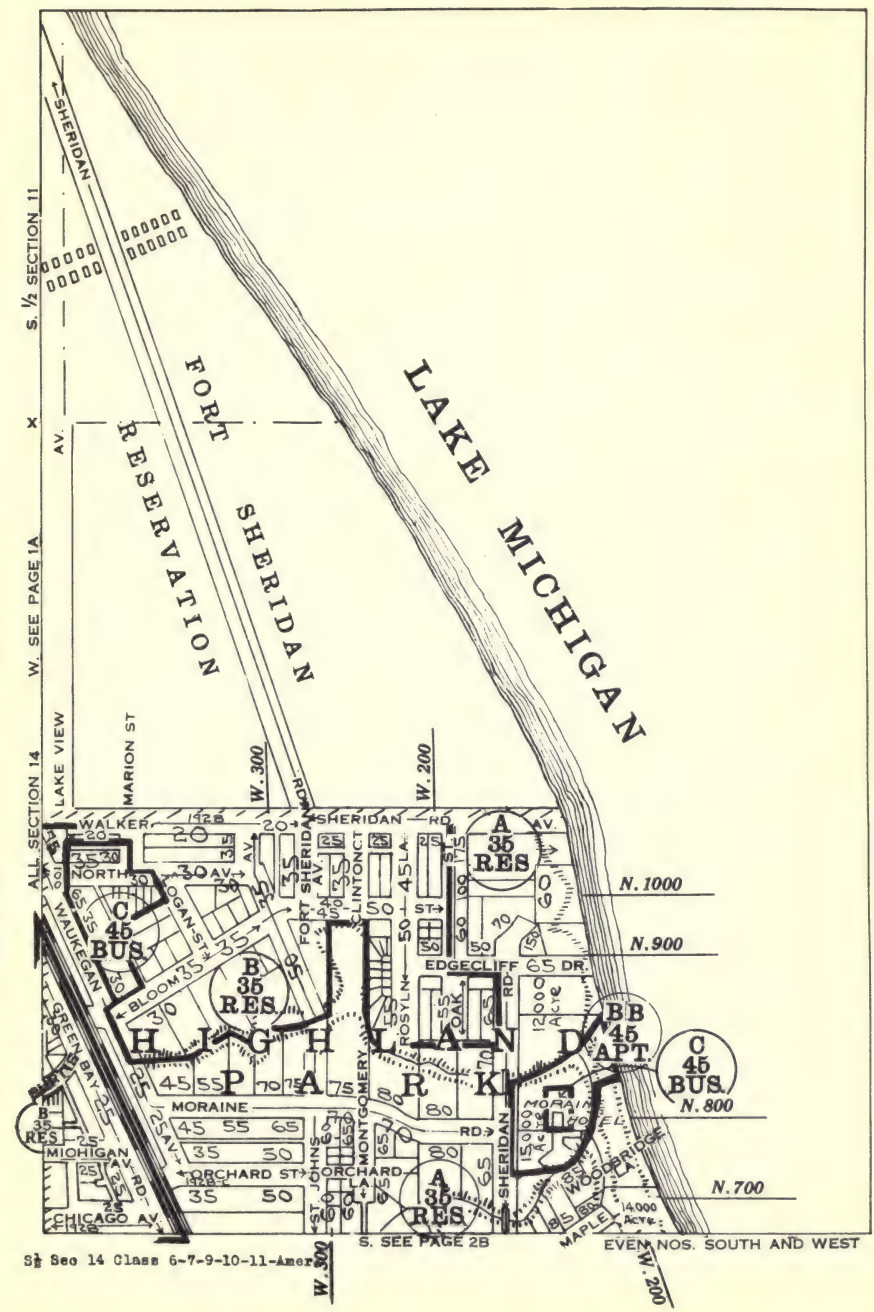

S½ Sec 14 Class 6-7-9-10-11-Amer

T. 43 N.—R. 12 E.

N. SEE PAGE 1A

LAKE COUNTY

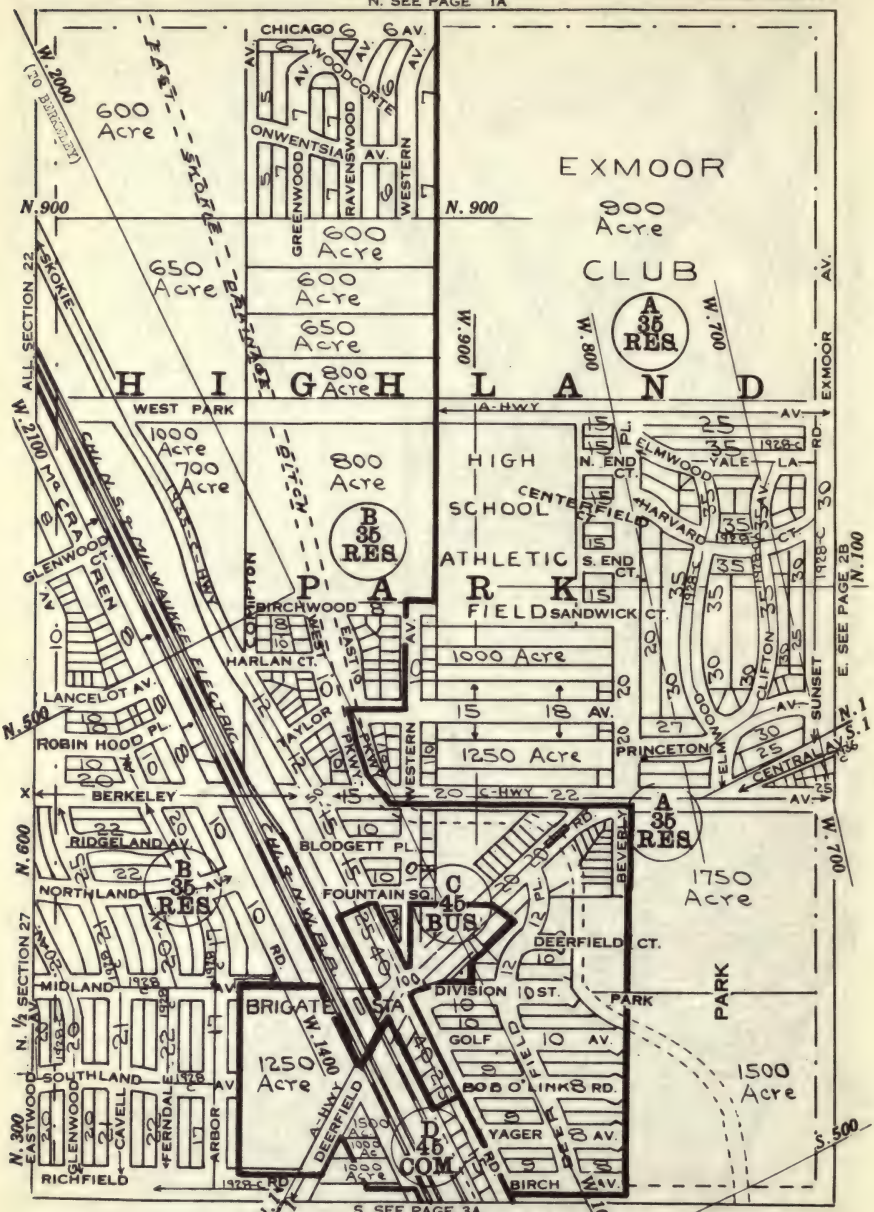

EVEN NOS. SOUTH AND WEST

NW¼ Sec 22 Vac Acres & Subs.
SW¼ Sec 22 Vac.Subs not improved
NW¼ Sec 27 Few class 9 most vac & Pvd.
NE¼ Sec 22 Exmoor Club
SE¼ Sec 22 Few class 9 most vac. Amer.
NE¼ Sec 27 Few class 6-7-most vac.-not Improved

T. 43 N.—R. 12 E.

DEERFIELD TWP. LAKE COUNTY

N. SEE PAGE 1B

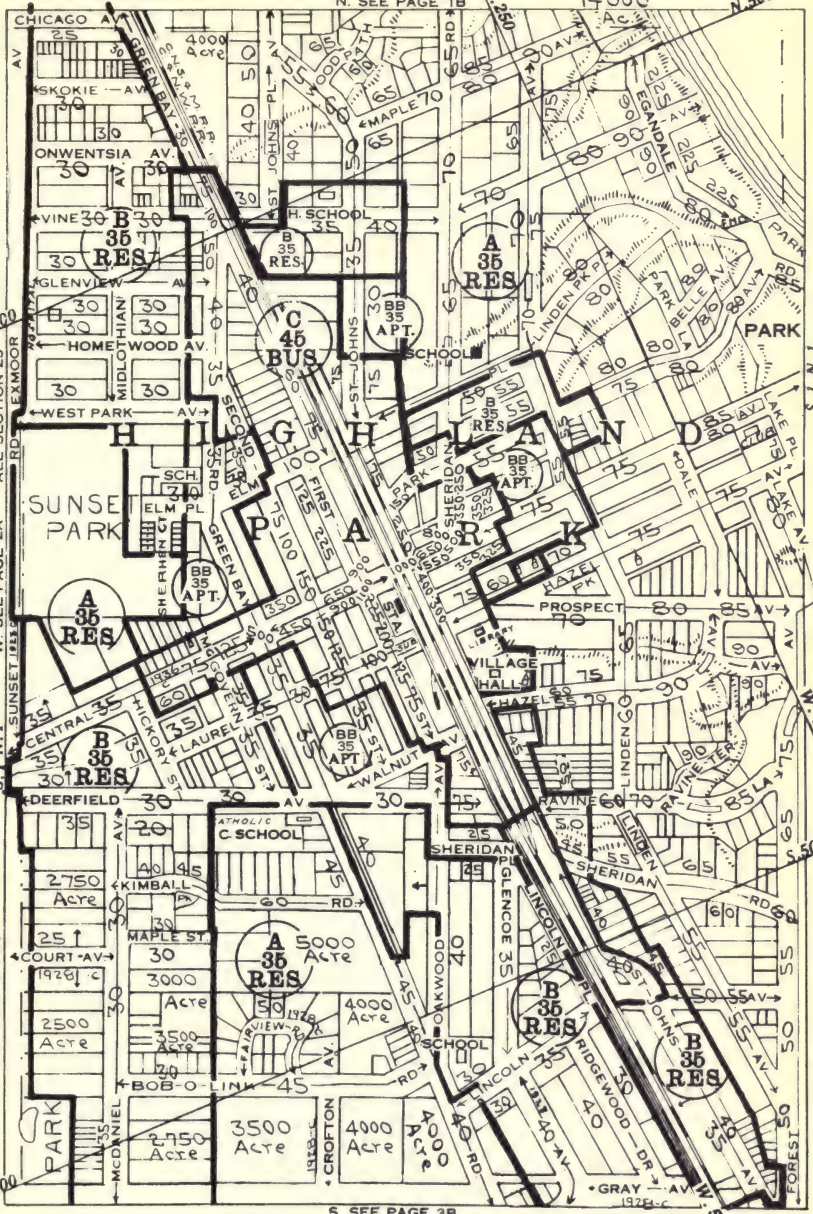

NW¼ Sec 23 E.of R.R.Cl.7-9-10-11 W.4-5-6-7-Amer.
SW¼ Sec Class 4-5-6-7-9-American
NW¼ Sec 26 Class 5-6-7-9-10-11-most vac.-Amer.
NE¼ Sec 23 Class 9-10-11-few vac.-American
SE¼ Sec 23 Class 9-10-11-few vac.American
NE¼ Sec 26 Class 6-7-9-10-11-few vac.-Amer.

(*Continued from page* A165)

Rear Yard: There shall be a rear yard of not less than ten (10) per cent of the depth of a corner lot, nor less than fifteen (15) per cent of the depth of an interior lot, **provided, however,** such rear yard need not exceed ten (10) and fifteen (15) feet respectively.

Whenever the boundary line of the rear yard of any lot is also the side line of a required side yard on an adjoining lot, no building nor any part thereof shall be built in the said rear yard closer to the said side line of the adjoining lot than the width of the required side yard on the adjoining lot.

Set-Back: There shall be a set-back of not less than thirty (30) feet. On streets where a set-back of more than thirty (30) feet has hitherto been maintained by buildings existing on lots or tracts having a frontage of fifty (50) per cent or more of the total frontage on one side of that portion of any street (a) lying between two intersecting streets, or (b) lying between one intersecting street and the center line extended of the nearest street connecting with but not intersecting such street, or (c) lying between the center lines extended of the nearest streets connecting with but not intersecting such street, buildings shall maintain a set-back of not less than the average of the aforementioned existing buildings; **provided, however,** that this average set-back requirement shall not be interpreted to necessitate a set-back on any lot in excess of ten (10) feet more than that maintained by an existing main building on an immediately adjoining lot. Buildings on corner lots shall observe the set-back above established on both street frontages of the lot, except that this regulation shall not be interpreted to reduce the width of the building area to less than thirty (30) feet, nor its length to less than seventy-five (75) feet.

Accessory buildings shall not be placed nearer the street line than the building of primary use except on through lots and in such cases the set-back provision of each street shall be observed.

Side Yard: There shall be a side yard on each side of the building having a width of not less than six (6) feet. For lots of separate ownership duly recorded in the office of the Recorder of Deeds or in the office of the Registrar of Titles of Cook County, Illinois, at the date of the passage of this ordinance, having a width of less than thirty (30) feet, the foregoing requirements for side yards may be reduced to a minimum width of three (3) feet.

Outer Court: An outer court shall not be less than five (5) feet, nor be less than two and one-half (2½) inches wide for each foot of height of such court, nor be less than two and one-half (2½) inches wide for each foot of length of such court from the closed end.

Inner Court: An inner court shall have a width of not less than six (6) feet, nor be less than two and one-half (2½) inches wide for each foot of height of such court, nor shall its area be less than twice the square of its required least dimension. (*Continued opposite map* 4B)

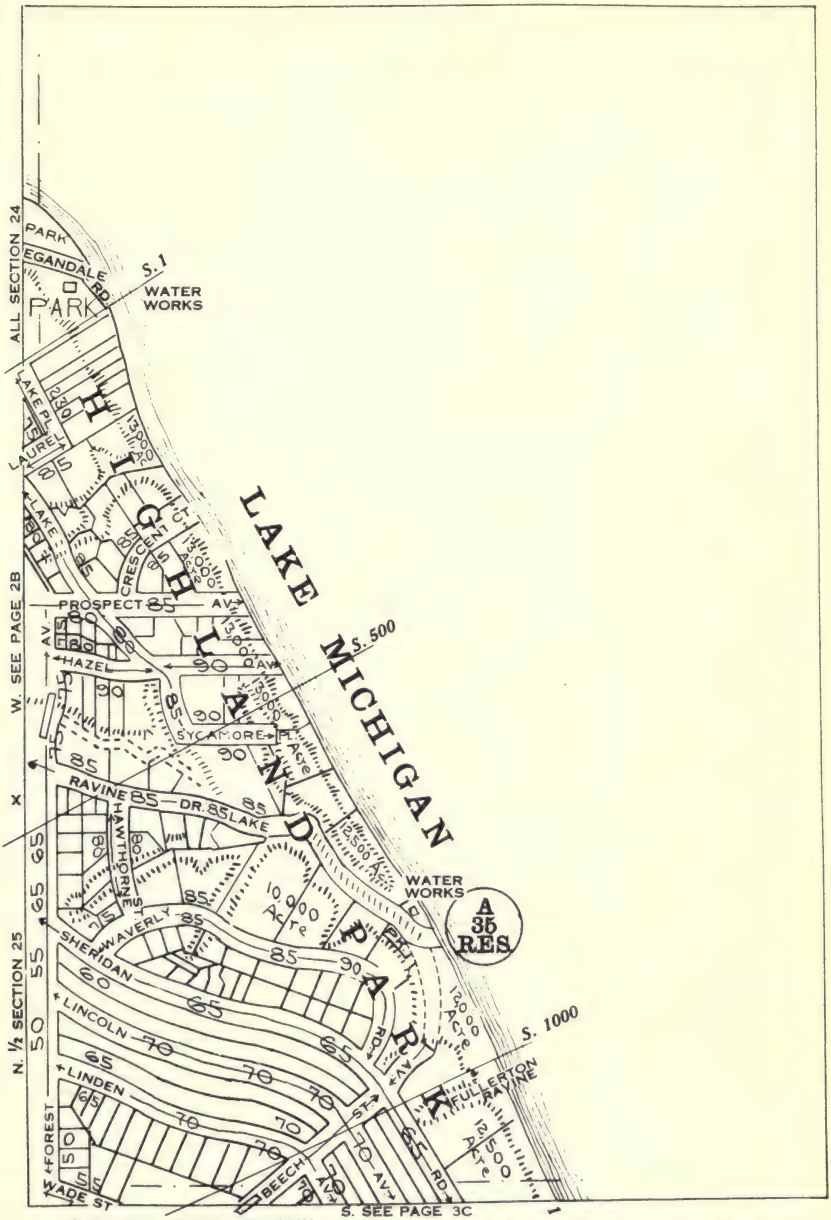

EVEN NOS SOUTH AND WEST

All this page class 6-7-9-10-11-Few vac.Amer.

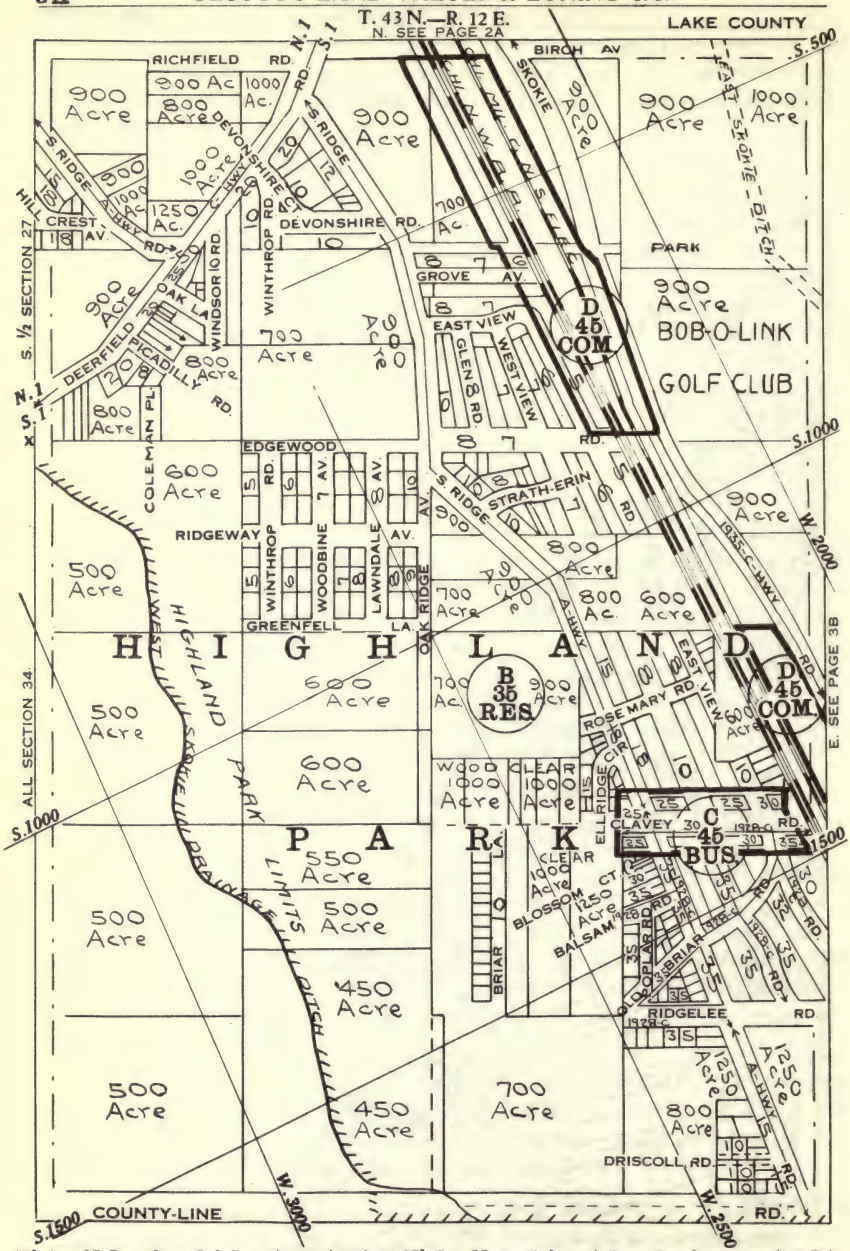

SW¼ Sec 27 Few class 5-6-7-most vac-American
NW¼ Sec 34 All vacant,few farms
SW¼ Sec 34 All vacant,few farms
SE¼ Sec 27 Vac.Subs not Impr.Few farms,country Est.
NE¼ Sec 34 Vac.Subs not Impr.Few farms,country Est.
SE¼ Sec 34 Few Cl.9-most vac.Few farms,country Est.

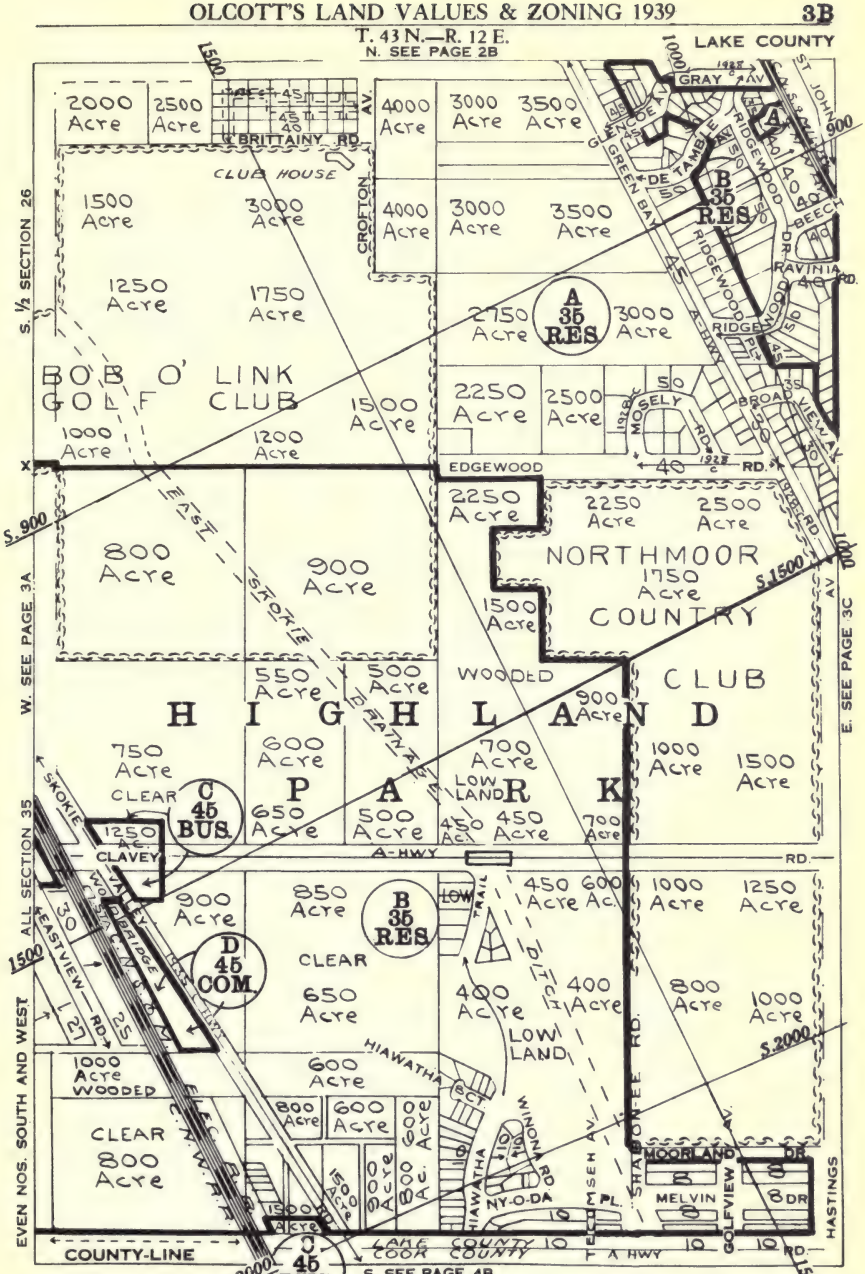

SW¼ Sec 26 Few Class 9-most vac-golf club.
NW¼ Sec 35 Vacant Acres & Farms
SW¼ Sec 35 Few class 7-9-most vac-Farms

SE¼ Sec 26 Class 7-9-10-Vac lots-Est.Acres.
NE¼ Sec 36 Country Club-Estates
SE¼ Sec 35 Few class 7-9-most vac.Acres

T. 43 N.—R. 12 E.

LAKE COUNTY

N. SEE PAGE 2C

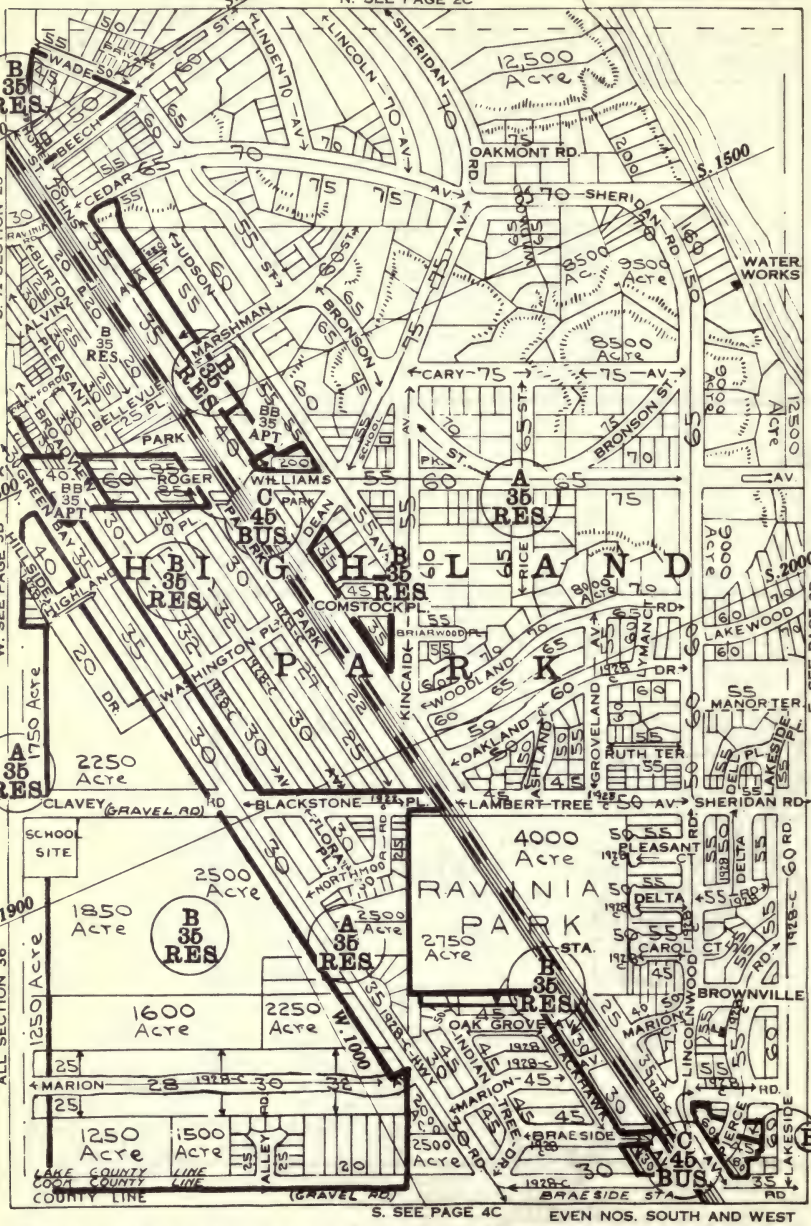

S. SEE PAGE 4C

EVEN NOS. SOUTH AND WEST

SW¼ Sec 25 E.of R.R.Cl.7-9-10-11-W.4-5-6-7-Amer. SE¼ Sec 25 Class 7-9-10-Few vac.lots-American
NW¼ Sec 36 Class 4-5-6-7-Sev.Vac.Lots-American NE¼ Sec 36 Class 7-9-10-11-Few Vac.lots-Americ
SW¼ Sec 36 Class 4-5-6-7-9-most vac.-American. SE¼ Sec 36 Class 9-10-New Sec.Sev vac lots-Amer

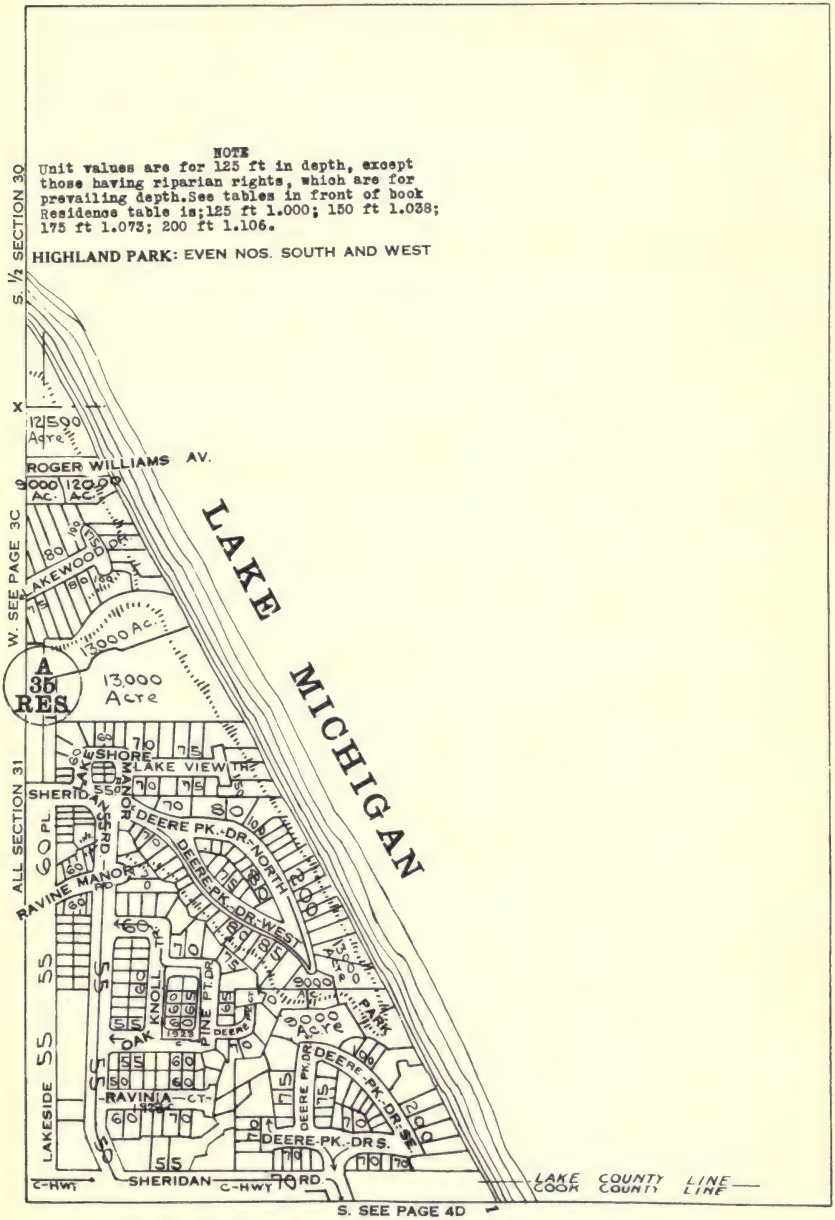

This Page all Class 7-9-10-11-Several vacant lots-American

(*Continued from map* 2C)

Intensity of Use of Lot: No building with its accessory buildings shall occupy in excess of thirty (30) per cent of the area of the lot, except that a building with its accessory buildings may occupy not to exceed forty (40) per cent of the area of a corner lot, the average width of which is fifty (50) feet or less. No dwelling or group of dwellings shall hereafter be erected or altered to accommodate or make provision for more than twelve (12) families on any acre of land, nor make provision for more than a proportional number of families on a fractional part of any acre of land.

SECTION 5.—"C" COMMERCIAL DISTRICT REGULATIONS

Use: No building or premises shall be used and no building shall be hereafter erected or altered, within the said "C" Commercial District, unless otherwise provided in this ordinance, except for a necessary use to which any one of the places or establishments permitted in the said "B" Residence District and any one of the following places or establishments may be put·

1. Apartment, 2. Amusement Place 3. Auction room,
4. Automobile Filling Station: **Provided, however,** that no person, firm or corporation shall locate, build, construct or maintain an automobile filling station within two hundred (200) feet of any building used or constructed for use in whole or in part, as a church, hospital, library, community or parish house, public or private school or kindergarten,

   provided further that in measuring said minimum distance of 200 feet such portion of said distance as lies within the boundaries of any public street shall be counted twice,
5. Bakery, employing not more than ten (10) persons,
6. Bank,
7. Barber Shop,
8. Battery service station,
9. Business or commercial school or college,
10. Catering establishment,
11. Conservatory,
12. Convenience station,
13. Dancing Academy,
14. Dressmaking establishment,
15. Dyeing and cleaning works, employing less than five (5) persons,
16. Electric Repair Shop,
17. Employment Agency,
18. Laundry, employing not more than ten (10) persons,
19. Laboratory.

(*Continued opposite map* 5B)

T. 42 N.—R. 12-13 E. NORTHFIELD TWP.

N. SEE PAGE 3B

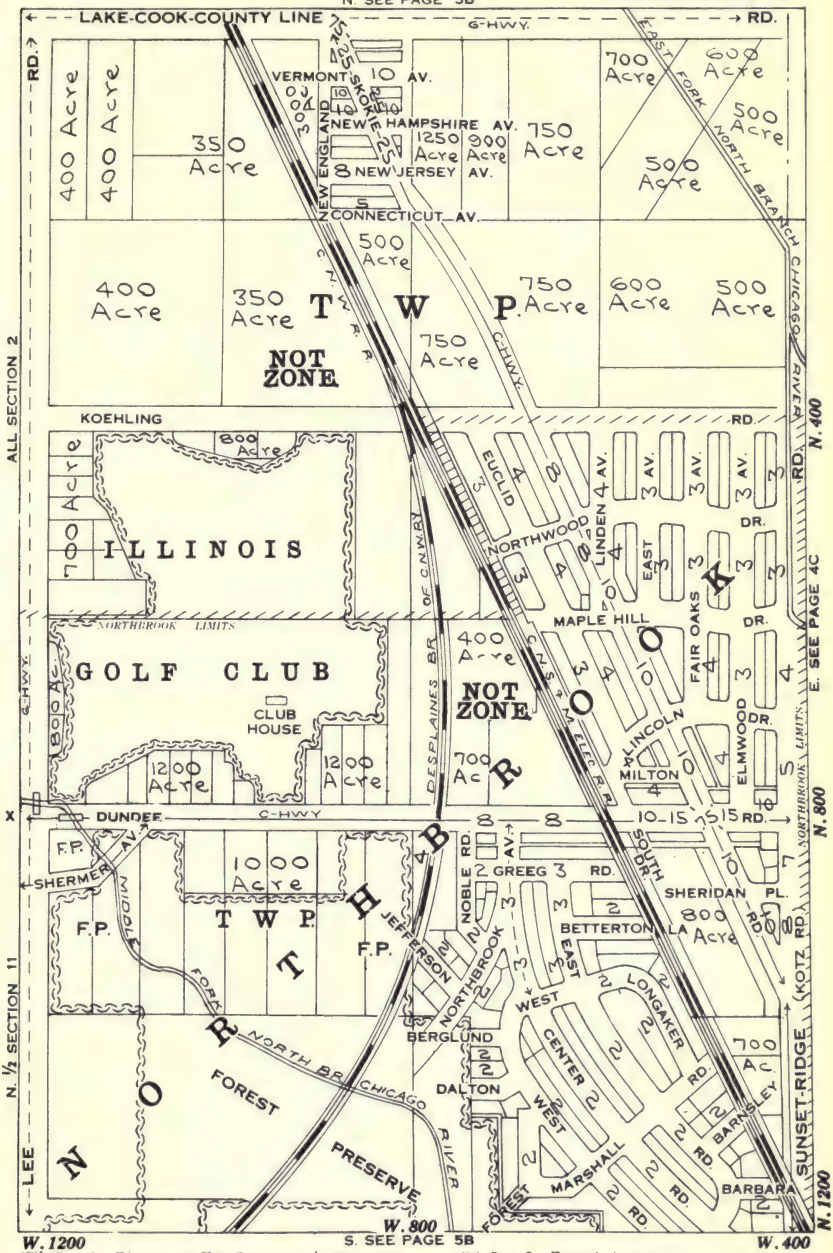

NW¼ Sec 2 Vac.Acres-Few Taverns at Hwy.Junc.
SW¼ Sec 2 Estates facing Ill.Golf Club
NW¼ Sec 11 Forest Preserve

NE¼ Sec 2 Vacant Acres
SE¼ Sec 2 All Vac Subs-No Water or Sewers
NE¼ SEC 11 All Vac Subs-No Water or Sewers

GLENCOE EVEN NOS. SOUTH AND WEST T. 42 N.—R. 13 E. NEW TRIER TWP.

N. SEE PAGE 3C

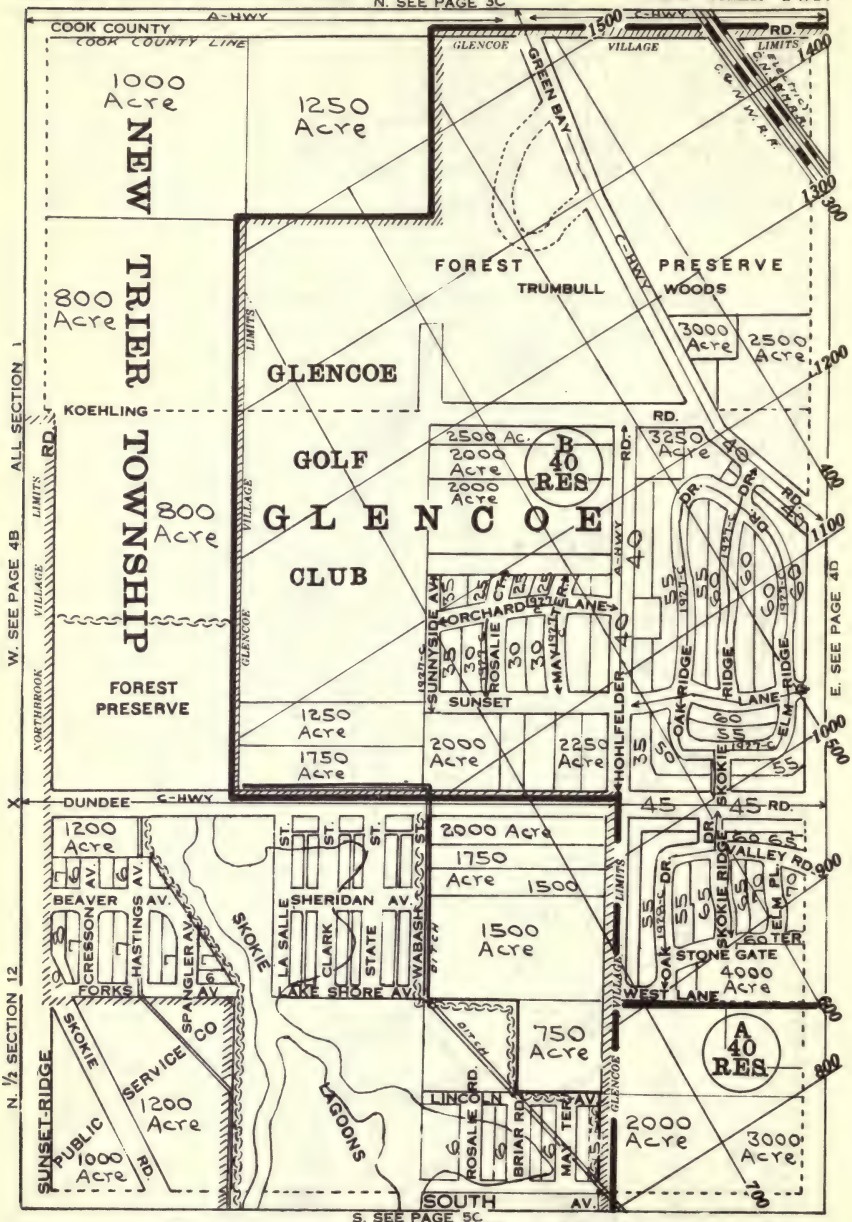

S. SEE PAGE 5C

NW¼ Sec 1 All Vacant
SW¼ Sec 1 Golf Club & Forest Preserve
NW¼ Sec 12 New Subs-All Vac-No Imps.

NE¼ Sec 1 Forest Preserve
SE¼ Sec 1 Cl 9-10-11-Most Vac-New Subs
NE¼ Sec 12 Cl 9-10-11-Most Vac-New Subs

Hughes-Brown-Moore Corporation

Real Estate Investments

Suite 453 Conway Building

CHICAGO

Specializing in Properties

Adjacent to SKOKIE LAGOONS PARK

BUY NOW — PRICES STILL LOW

Countryside homesites with the advantages of close-in suburban accessibility and transportation facilities.

Call—write—for appointment to inspect property. All particulars on request.

All Phones, FRAnklin 1610

The Cooperation of Brokers Is Solicited

"Complete Insurance Service"

The facilities of this office anticipates the needs of the Agent or Broker in all forms of insurance

BRUMMEL BROTHERS

Insurance Underwriters

Cook County Department Managers representing Strong Old Line Companies only

175 West Jackson Boulevard
CHICAGO, ILLINOIS

TELEPHONE WABASH 2056

T. 42 N.—R. 13 E.

GLENCOE EVEN NOS. SOUTH AND WEST

N. SEE PAGE 3D

NEW TRIER TWP.

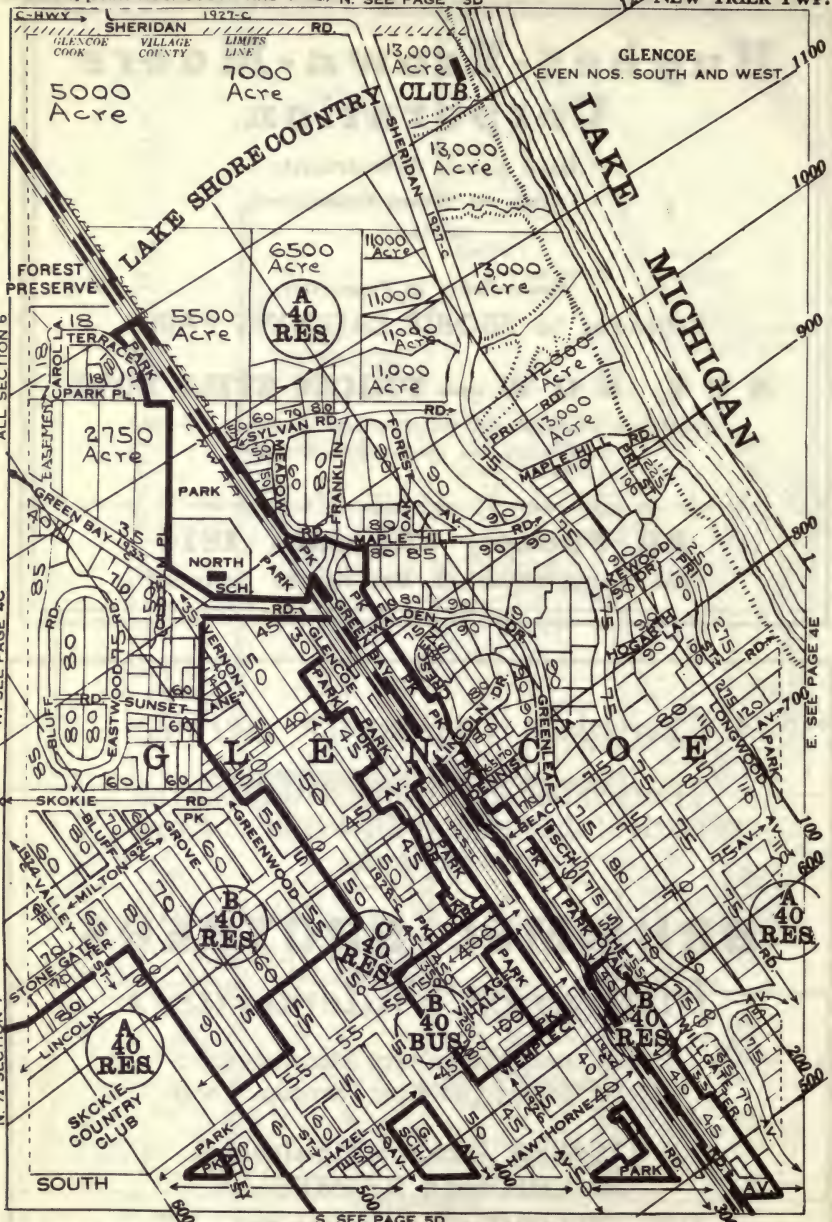

NW¼ Sec 6 Vac Sub & Country Club
SW¼ Sec 6 Cl 9-10-11 & Small Estates-Amer
NW¼ Sec 7 Cl 7-9-10-11-Few Lots-Amer

NE¼ Sec 6 Cl 10-11-ESTATES-Amer
SE¼ Sec 6 Cl 7-9-10-11 & ESTATES-Amer
NE¼ Sec 7 Cl 7-9-10-11 & ESTATES-Amer

NOTE
Unit values are for 125 ft. in depth, except those having riparian rights, which are for prevailing depth. See tables in front of book. Residence table is: 125 ft. 1.000; 150 ft. 1.038; 175 ft. 1.073; 200 ft. 1.106.

GLENCOE EVEN NOS. SOUTH AND WEST

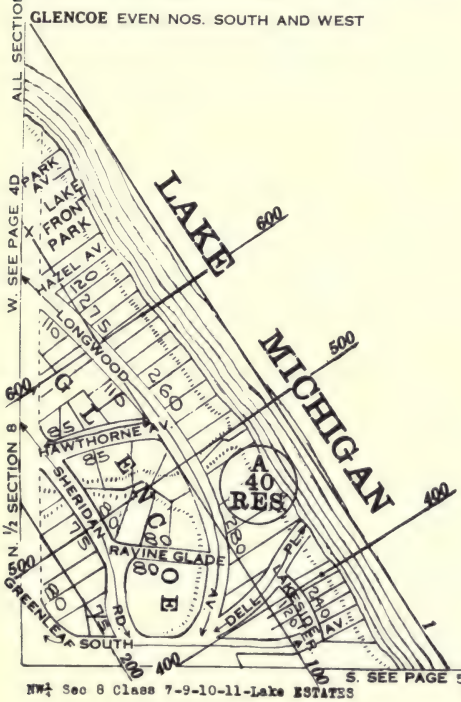

NW¼ Sec 8 Class 7-9-10-11-Lake ESTATES

(*Continued from map* 4B)

20. Locksmith Shop,
21. Lodge Hall,
22. Messenger or telegraph service station,
23. Millinery Shop,
24. Office,
25. Painting and Decorating Shop,
26. Photograph gallery,
27. Plumbing Shop,
28. Post Office,
29. Print Shop,
30. Public Garage: **Provided, however,** that no person, firm or corporation shall locate, build, construct or maintain a public garage within two hundred (200) feet of any building used as and for a hospital, church, library, community or parish house, or public or private school or kindergarten; **provided further** that in measuring said minimum distance of two hundred (200) feet such portion of said distance as lies within the boundaries of any public street shall be counted twice,
31. Recreation building and structure,
32. Restaurant,
33. Roofing or plastering shop,
34. Sales or show room,
35. Sharpening or grinding shop,
36. Store or shop for the conduct of retail business,
37. Shoe repairing shop,
38. Studio parlor, 39. Tailor shop,
40. Telephone exchange,
41. Tinsmithing shop,
42. Tire repairing shop,
43. Undertaking establishment,
44. Upholstering shop.

Any building primarily used for any of the above enumerated uses may have not more than forty (40) per cent of the floor area devoted to industry or storage purposes incidental to such primary use; **provided** that not more than five (5) employes shall be engaged at any time on the premises in any such incidental use.

Height: No building hereafter erected shall exceed thirty-five (35) feet in height or three (3) stories.

Rear Yard: There shall be a rear yard of not less than ten (10) per cent of the depth of the lot, **provided, however,** such rear yard need not exceed ten (10) feet in depth. (*Continued opposite map* 6D)

T. 42 N.—R. 12-13 E. NORTHFIELD TWP.

N. SEE PAGE 4B

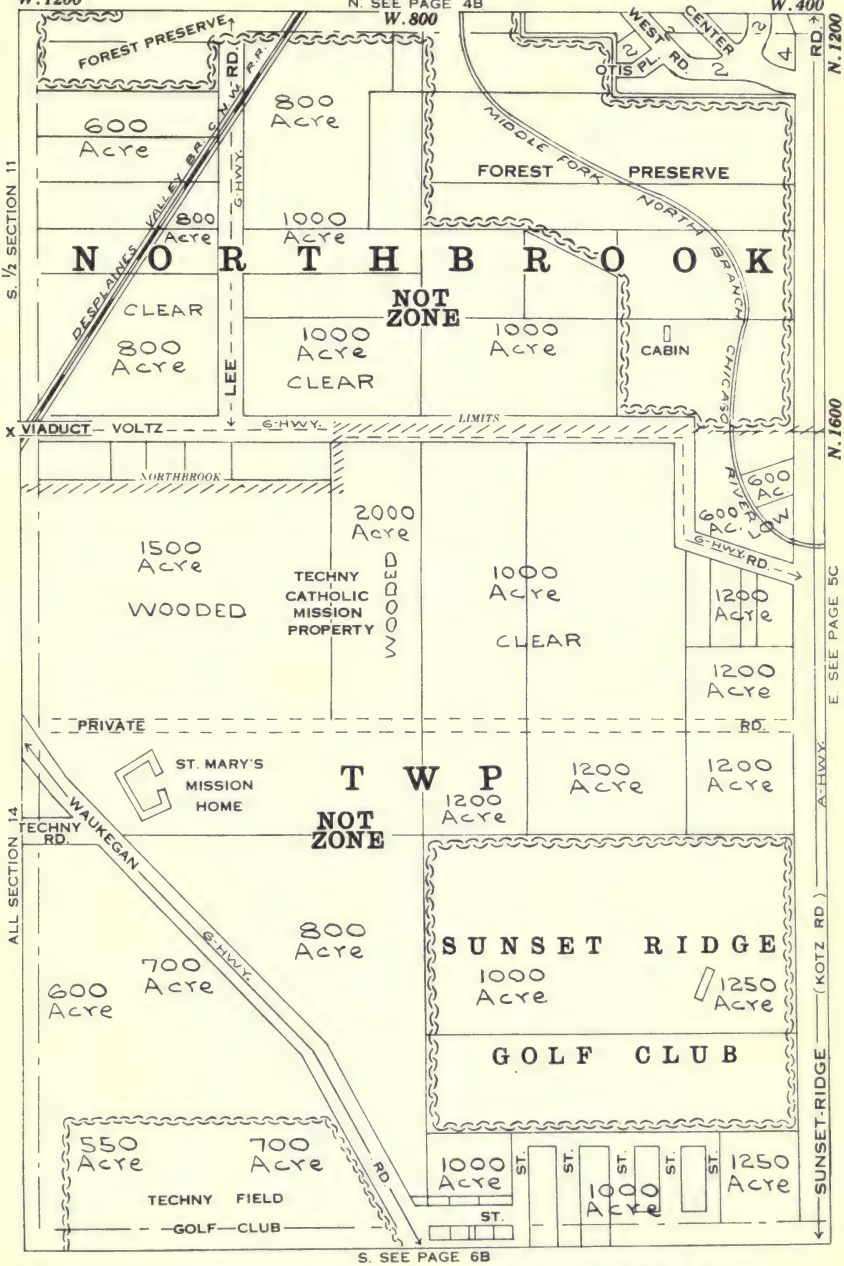

S. SEE PAGE 6B

SW¼ Sec 11 Vac Acres Suitable Small Estates
NW¼ Sec 14 Techny Catholic Mission Property
SW¼ Sec 14 Techny Golf Club
SW¼ Sec 11 Vac Subs-No Imp.-F.P.
NE¼ Sec 14 Few Small Estates
SE¼ Sec 14 Vac Suitable For Small Estates

VILLAGE OF NORTHBROOK NOT ZONED.
NORTHFIELD TWP. NOT ZONED.
ALL SUBJECT TO DEED & BUILDING RES.

T. 42 N.—R. 13 E.

N. SEE PAGE 4C

NEW TRIER TWP.

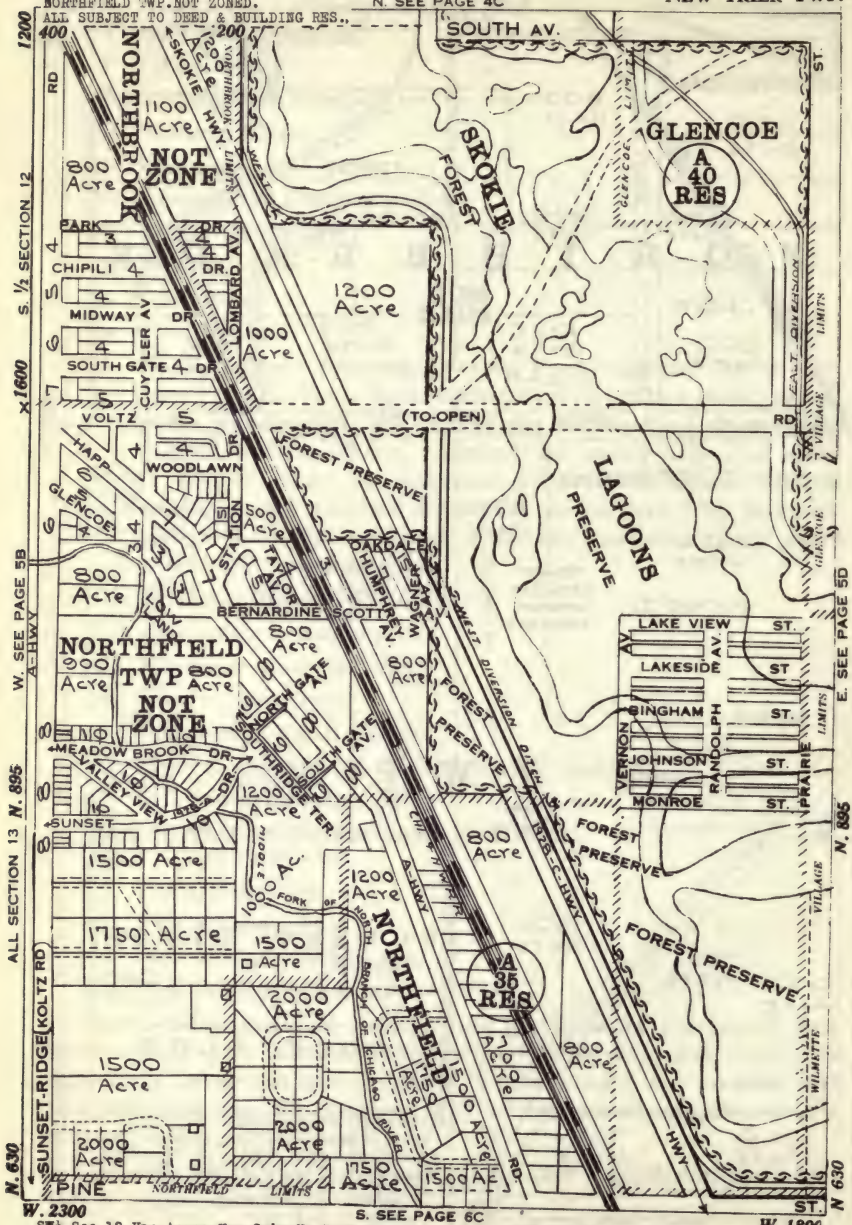

SW¼ Sec 12 Vac Acres-New Subs-No Imps.
NW¼ Sec 13 New Subs-Vacant-Pvd Streets
SW¼ Sec 13 Vac Acres-Few Small ESTATES

SE¼ Sec 12 Skokie Lagoons
NE¼ Sec 13 Skokie Lagoons
SE¼ Sec 13 Vac Acre-Forest Preserve

GLENCOE EVEN NOS. SOUTH AND WEST T. 42 N.—R. 13 E. NEW TRIER TWP.

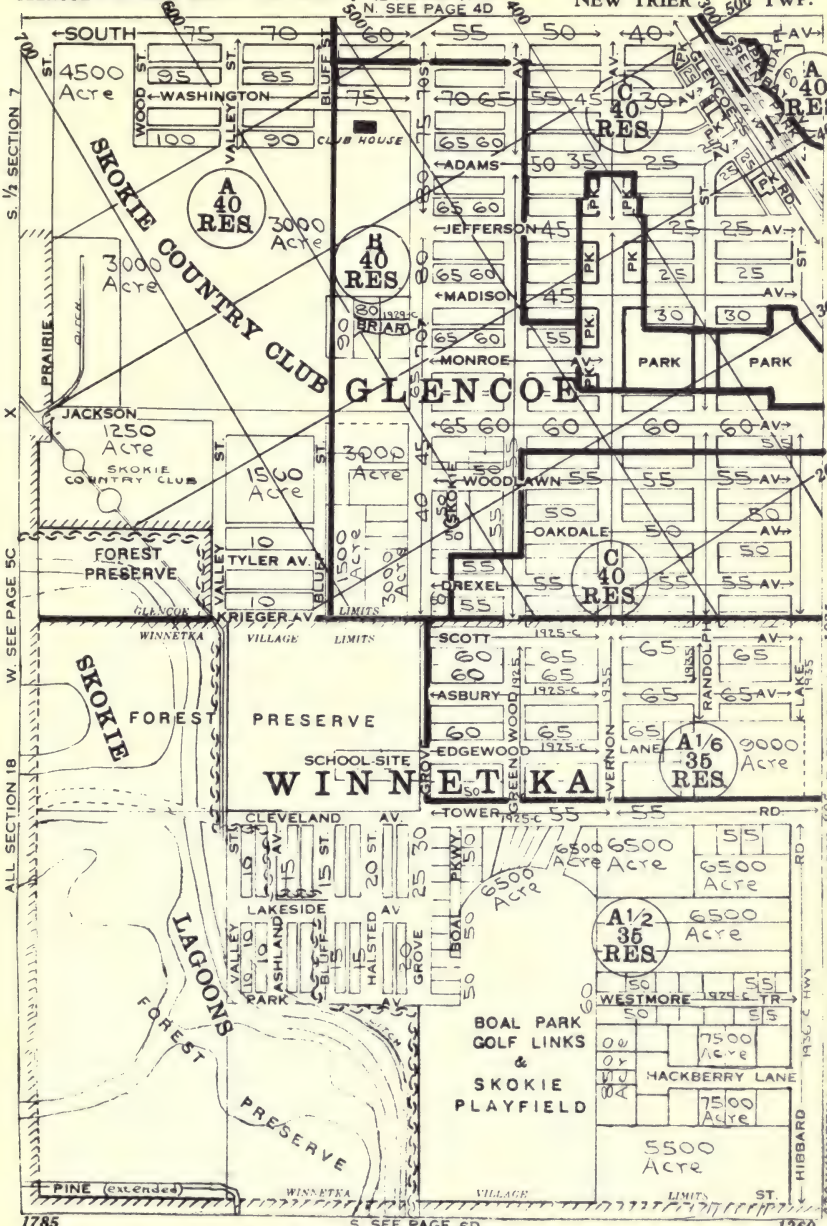

SW¼ Sec 7 Cl 9-10-11 & Country Club-Amer
NW¼ Sec 18 Forest Preserve Vac Acres
SW¼ Sec 18 Forest Preserve Subs-No Imps.

SE¼ Sec 7 Cl 4-6-7-9-10-Amer-E Part Fw Negro
NE¼ Sec 18 Cl 2-9-10-New Lots Amer
SE¼ Sec 18 Cl 2-9-10-11-Most Vac Amer

T. 42 N.—R. 13 E
N. SEE PAGE 4E
NEW TRIER TWP.

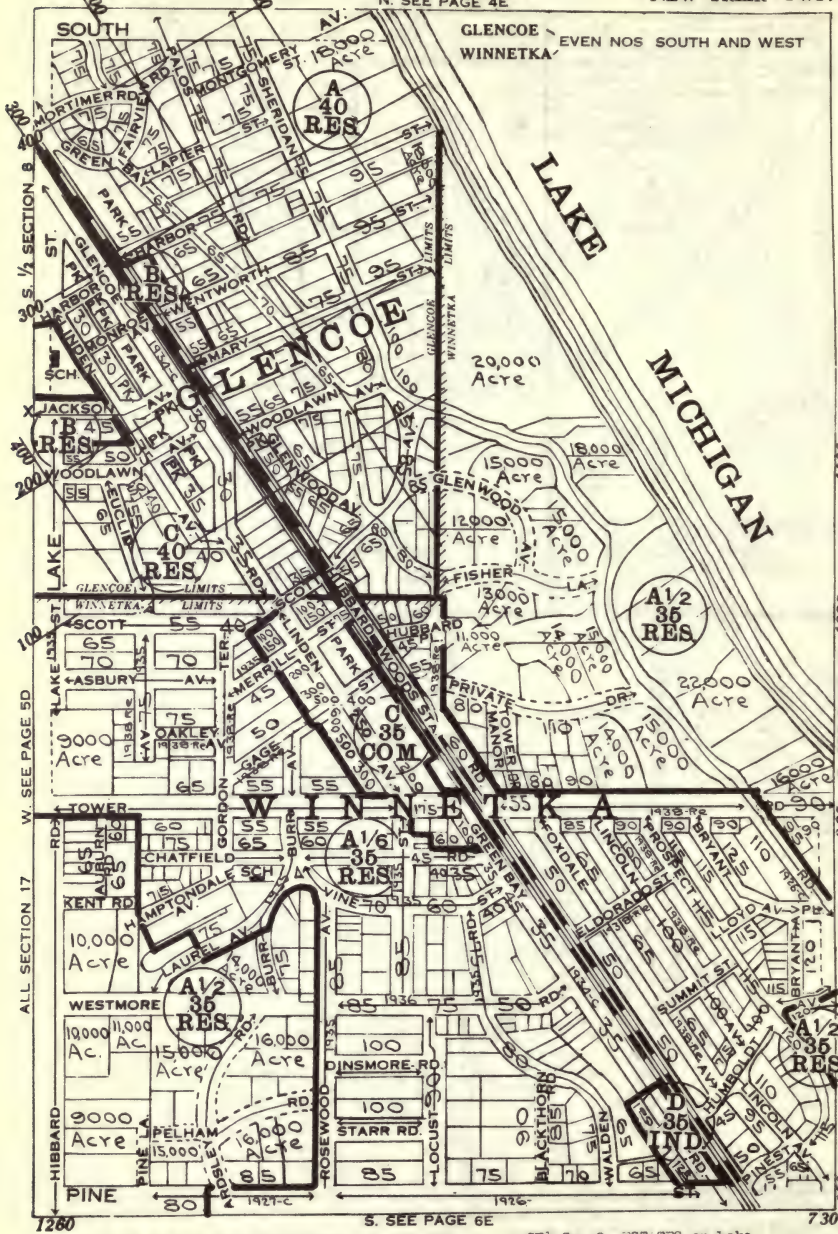

ST¼ Sec 8 Class 4-5-6-7-9-10-11-Amer
NW¼ Sec 17 Class 4-5-6-7-9-10-11-Amer
SW¼ Sec 17 Class 7-9-10-11-ESTATES-Amer

SE¼ Sec 8 ESTATES on Lake
NE¼ Sec 17 ESTATES on Lake
SE¼ Sec 17 Class 7-9-10-11-Amer

WINNETKA EVEN NOS. SOUTH AND WEST

X W. SEE PAGE 5E

ALL SECTION 16

NOTE
Unit values are for 125 ft. in depth except those having riparian rights, which are for prevailing depth. See tables in front of book. Residence table is: 125 ft. 1.000; 150 ft. 1.038; 175 ft. 1.073; 200 ft. 1.106.

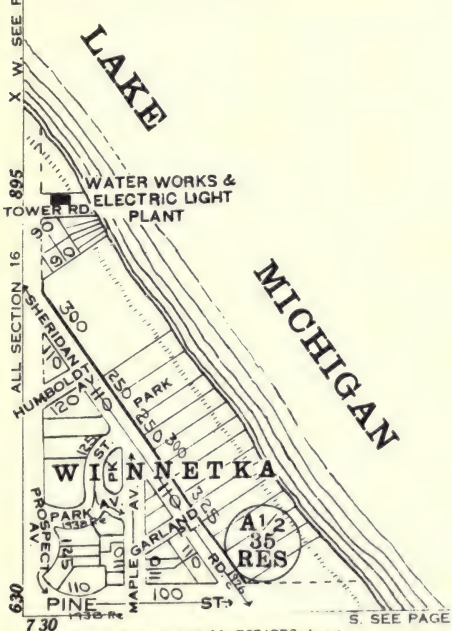

S. SEE PAGE 6F

All Sec 16 Class 7-9-11-ESTATES-Amer

T. 42 N.—R. 11 E.

WHEELING TWP.

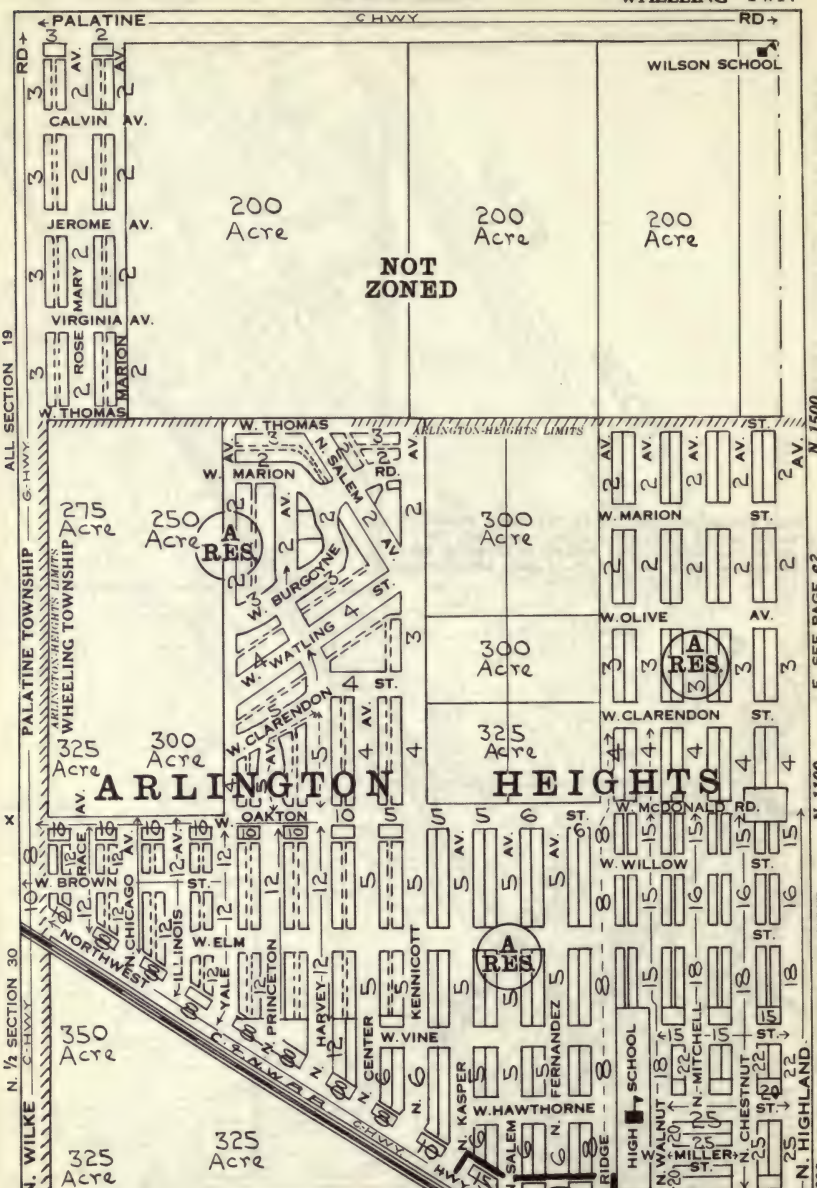

NW¼ Sec 19 Truck Farms
SW¼ Sec 19 Class 7 Most Vac Lots
NW¼ Sec 30 All Vacant Lots

NE¼ Sec 19 Truck Farms
SE¼ Sec 19 All Vacant Lots
NE¼ Sec 30 Class 3-4-5-6-Vac Lots

T. 42 N.—R. 11 E.

WHEELING TWP.

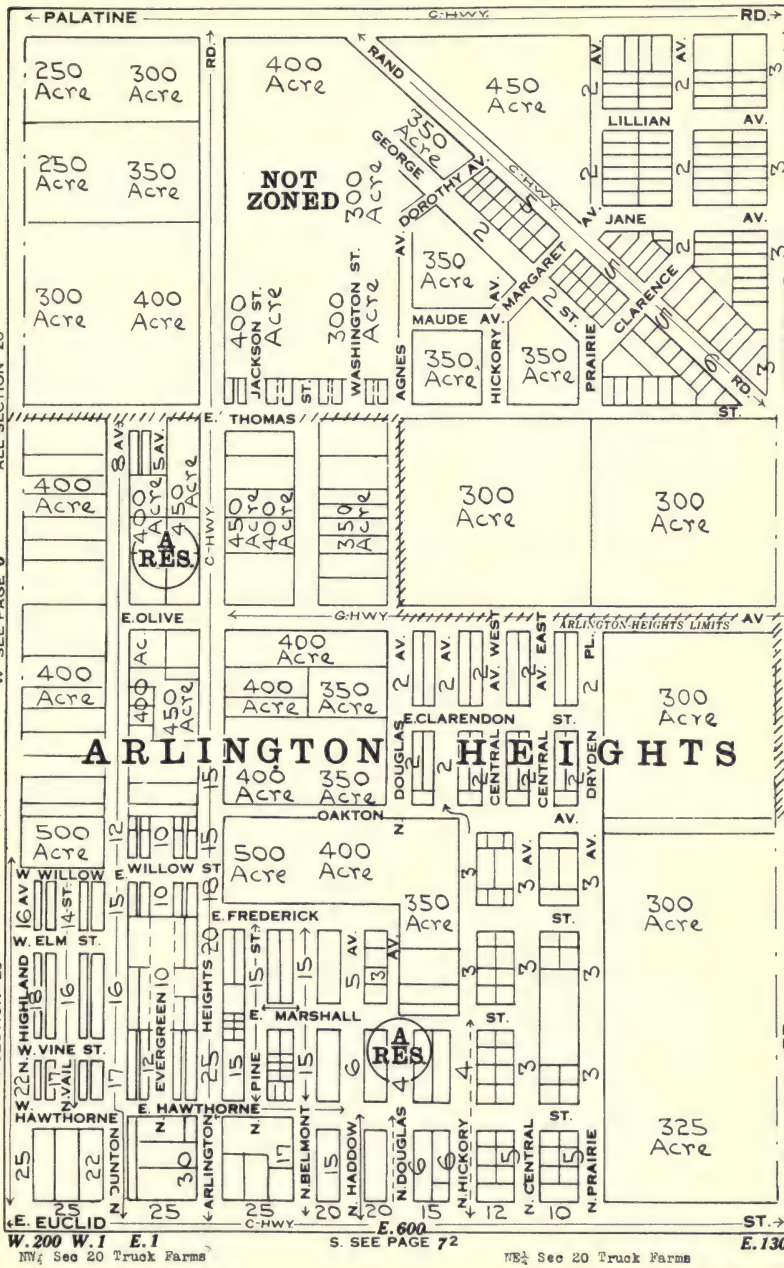

NW¼ Sec 20 Truck Farms
SW¼ Sec 20 Class 3-4-6-Amer.
NW¼ Sec 29 Class 3-4-6-Amer.

NE¼ Sec 20 Truck Farms
SE¼ Sec 20 Truck Farms-Vac Subs
NE¼ Sec 29 Truck Farms-Vac Subs

T. 42 N.—R. 12-13 E. NORTHFIELD TWP.

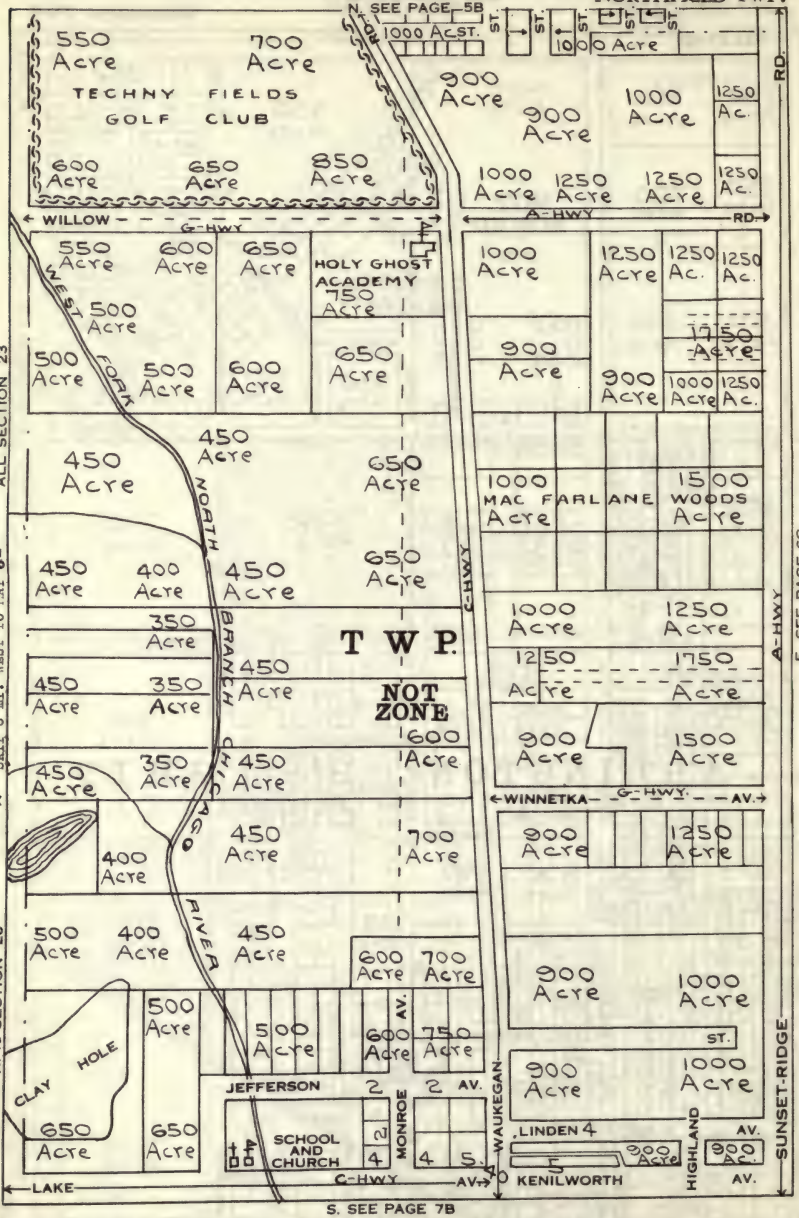

NW¼ Sec 23 Golf Club-Farms
SW¼ Sec 23 Vacant-Farms
NW¼ Sec 26 Vacant

NE¼ Sec 23 New Estates 1-5 acres
SE¼ Sec 23 New Estates 1-5 acres
NE¼ Sec 26 New Estates 1-5 acres

T. 42 N.—R. 13 E. NORTHFIELD TWP.

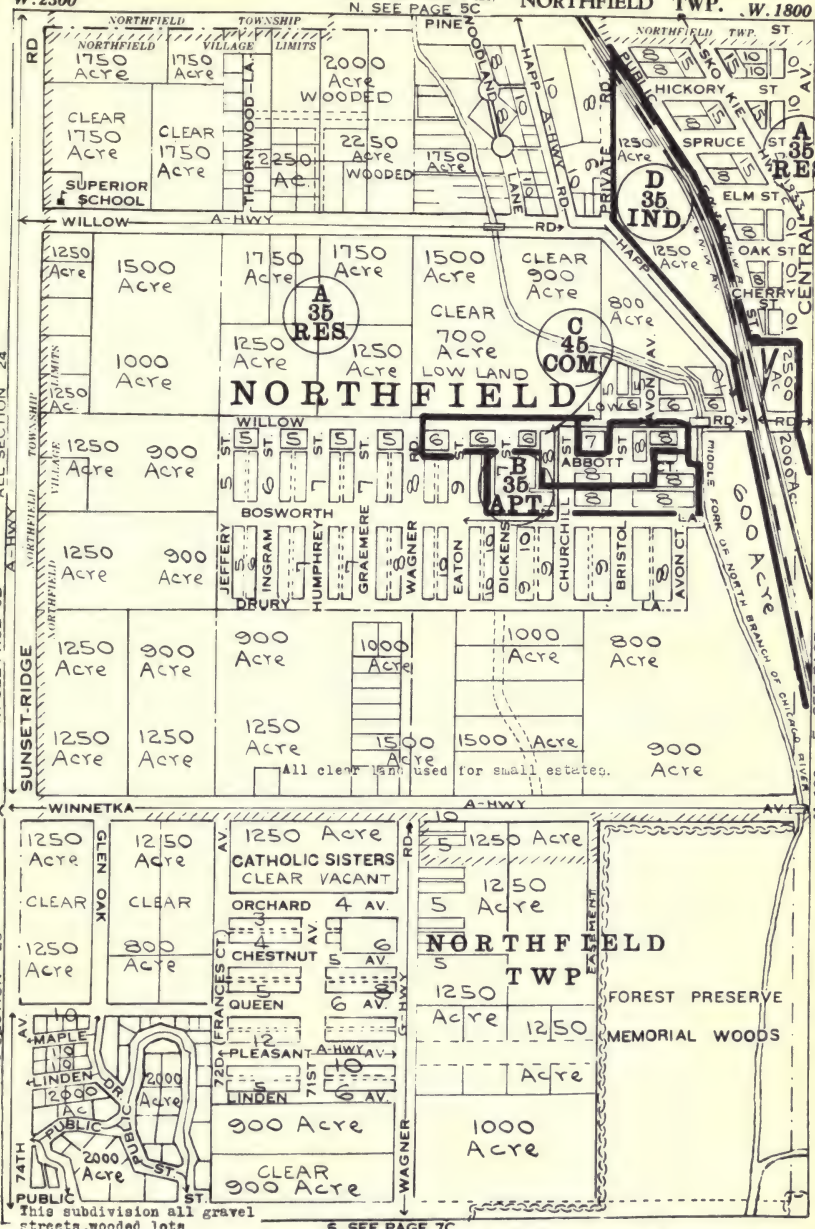

This subdivision all gravel streets, wooded lots

NW¼ Sec 24 Vacant Acres-Small Estates
SW¼ Sec 24 Vac Acres-New Sub-No Imps-Small Estates
NW¼ Sec 25 New Subs-Vac-Wdng Sts Pvd-Small Estates
NE¼ Sec 24 New Subs-Vac-Few Homes-No Imps
SE¼ Sec 24 New Subs-Vac-Few Homes-No Imps
NE¼ Sec 25 Forest Preserve-Small Estates

(*Continued from map* 5B)

Side Yard: A side yard, if provided, shall be not less than three (3) feet wide.

Outer Court: An outer court shall be not less than five (5) feet wide, nor less than two inches wide for each foot of length of such court from the closed end.

Inner Court: An inner court shall be not less than six (6) feet wide, nor shall its area be less than twice the square of its required least dimension.

Intensity of Use of Lot: No building or portion of a building to be used for commercial purposes shall occupy in excess of ninety (90) per cent of the area of the lot. The first floor of any building to be erected in the "C" Commercial District shall be used exclusively for commercial purposes.

Any floor of such building, other than the first, may be used partially or wholly for residential purposes. Any floor so used shall occupy not more than sixty (60) per cent of the area of an interior lot, or not more than seventy (70) per cent of a corner lot.

No building or part of a building shall be arranged, designed, intended, or used to accommodate more than thirty-six (36) families on any acre of land or more than a proportional number of families on any fractional part of an acre of land.

SECTION 6.—"D" INDUSTRIAL DISTRICT REGULATIONS.

Use: No building or premises shall be used and no building shall be hereafter erected or altered, within the said "D" Industrial District, unless otherwise provided in this ordinance, except for the necessary use to which any one of the places or establishments permitted in said "C" Commercial District, and any one of the following places or establishments may be put:

1. Bakery, employing more than ten (10) persons,
2. Blacksmith or horse shoeing shop,
3. Building material storage yard,
4. Carting, express, hauling or storage yard,
5. Contractor's plant or storage yard,
6. Coal, coke or wood yard,
7. Feed, flour, grain and hay store,
8. Dyeing and cleaning works, employing more than five (5) persons,
9. Laundry employing more than five (5) persons,
10. Public stable,
11. Lumber yard,
12. Milk distributing station, 13. Stone yard, 14. Storage warehouse,
15. Any kind of manufacturing establishment or place for the treatment of products clearly incidental to a retail business conducted on the premises. (*Continued opposite map* 7B)

T. 42 N.—R. 13 E. NEW TRIER TWP.

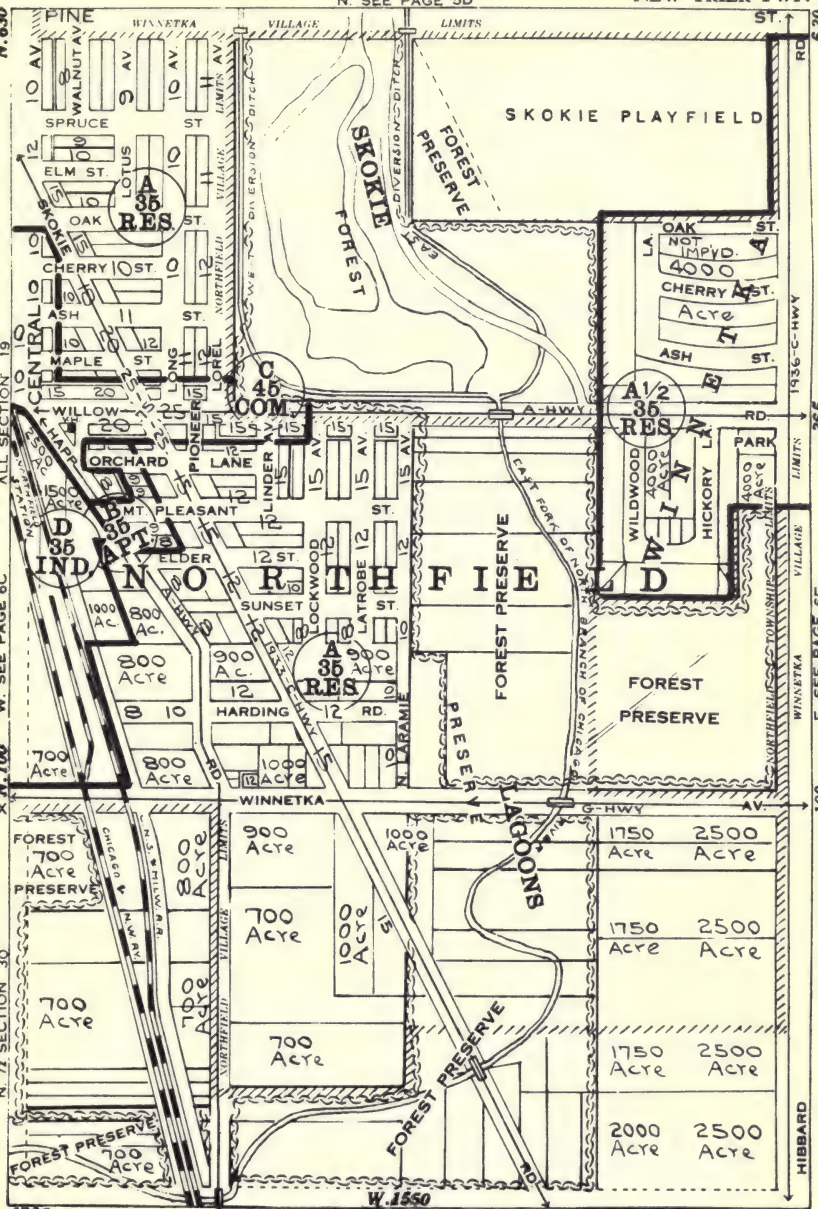

NW¼ Sec 19 New Subs-All Vac-No Imps.
SW¼ Sec 19 New Sub-Most Vac-No Imps-Few Homes
NW¼ Sec 30 Vacant Acres

NE¼ Sec 19 Forest Preserve & Play Ground
SE¼ Sec 19 Forest Preserve & Play Ground
NE¼ Sec 30 Vacant Acres

WINNETKA TRUST AND SAVINGS BANK

Member Federal Deposit Insurance Corporation

Real Estate Loans

COMPLETE BANKING SERVICE

SAFE DEPOSIT VAULTS

R. B. WHITAKER CO.

REAL ESTATE
CONSTRUCTION

140 GREEN BAY ROAD
WINNETKA 3250

WINNETKA, ILLINOIS
ROGERS PARK 7302

Consult Our Advertisers

THEY HAVE YEARS OF NEIGHBORHOOD EXPERIENCE

T. 42 N.—R. 13 E. NEW TRIER TWP.

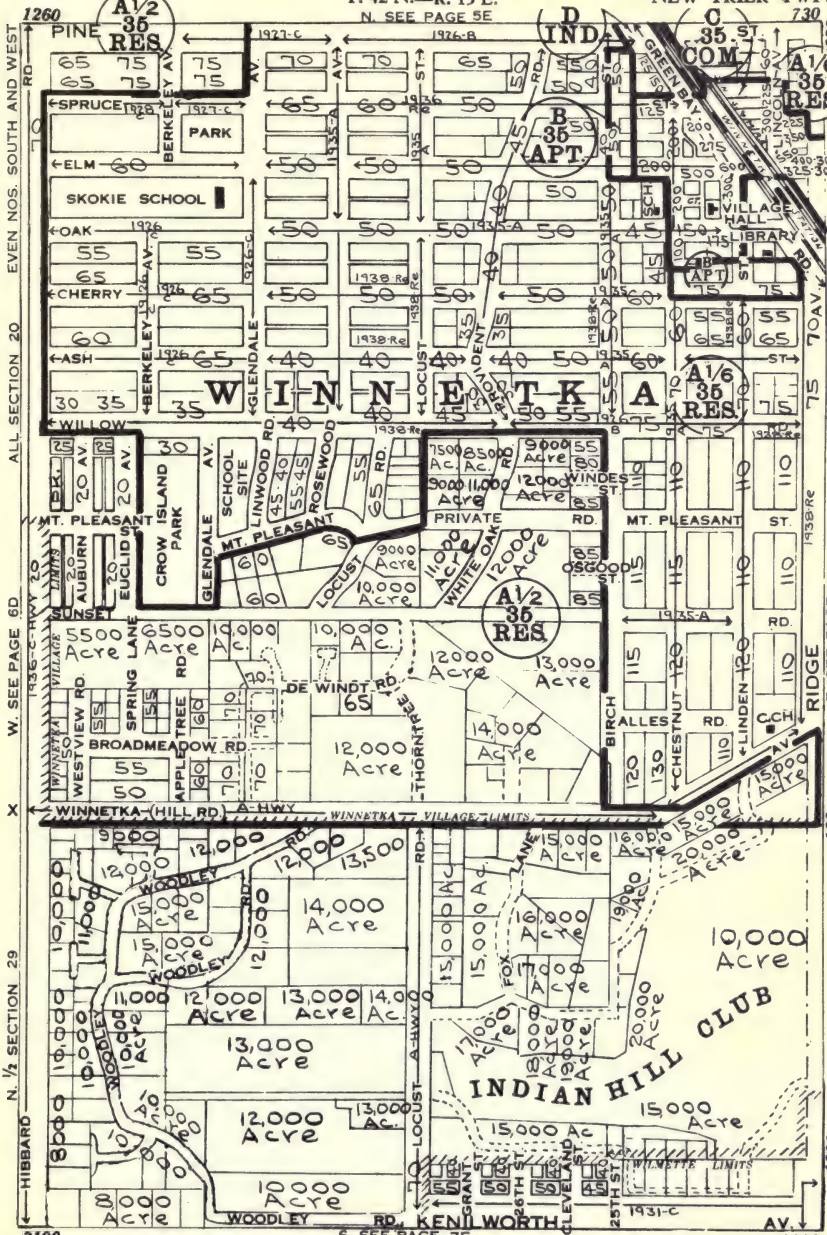

NW¼ Sec 20 Cl 5-6-7-9-Vac Lots-Amer
SW¼ Sec 20 Cl 7-9-10-ESTATES-Amer
NW¼ Sec 29 Cl 7-9-10-11-ESTATES-Amer
NE¼ Sec 20 Cl 5-6-7-9-10-Amer
SE¼ Sec 20 Cl 7-9-10-11-ESTATES-Amer
NE¼ Sec 29 Cl 9-10-11-ESTATES-Amer

T. 42 N.—R. 13 E. NEW TRIER TWP.

N. SEE PAGE 5F

730 200

WINNETKA EVEN NOS. SOUTH AND WEST
KENILWORTH EVEN NOS. SOUTH AND WEST

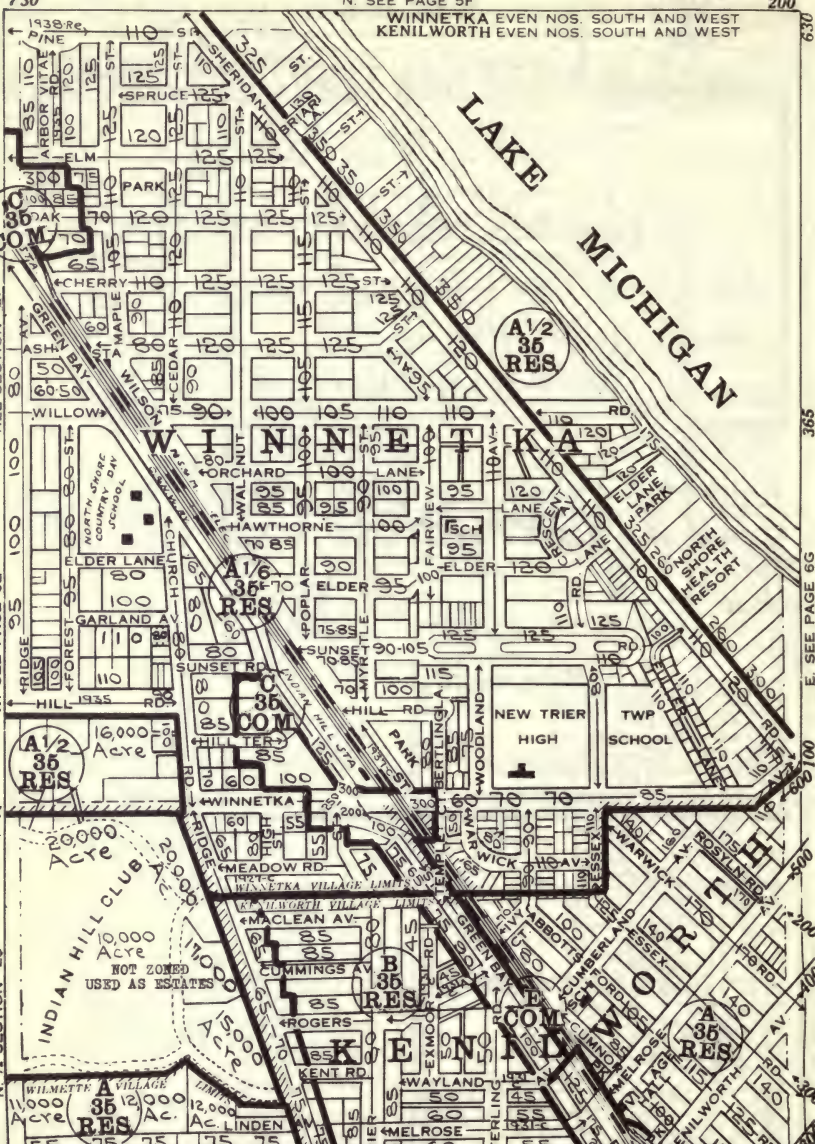

NW‡ Sec 21 Cl 4-5-6-6-9-10-11-Amer
SW‡ Sec 21 Cl 4-5-6-7-9-10-11-Amer
NW‡ Sec 28 Cl 7-9-10-11-New-Amer

Kenilworth: Even Nos. South & West

NE‡ Sec 21 Class 9-10-11-Amer
SE‡ Sec 21 Class 5-6-7-9-10-11-Amer
NE‡ Sec 28 Class 4-5-6-7-9-10-11-Amer

YOUNGBERG-CARLSON CO.

"UNEXCELLED SERVICE"

In All Lines of

INSURANCE

135 South La Salle St.
CHICAGO

Telephone
CENtral 4477

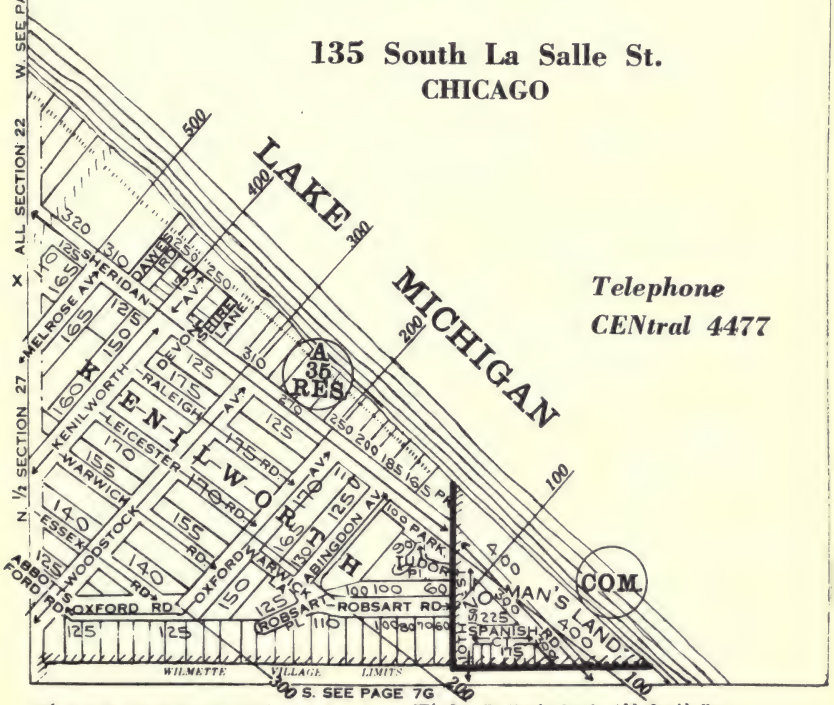

NW¼ Sec 27 Class 6-7-9-10-11-Amer NE¼ Sec No Man's Land. All Com'l Use

WHEELING TWP.

T. 42 N.—R. 11 E.

N. SEE PAGE 6¹

SW¼ Sec 30 Class 3-4-Truck Farms, Lots
NW¼ Sec 31 Truck Farms & Vac Lots
SW¼ Sec 31 Truck Farms

SE¼ Sec 30 Class 3-4-5-6
NE¼ Sec 31 Class 3-4-5-6-Vac Lots
SE¼ Sec 31 Class 4-7-9-10-Vac Lots

T. 42 N.—R. 11 E.

N. SEE PAGE 62

WHEELING TWP.

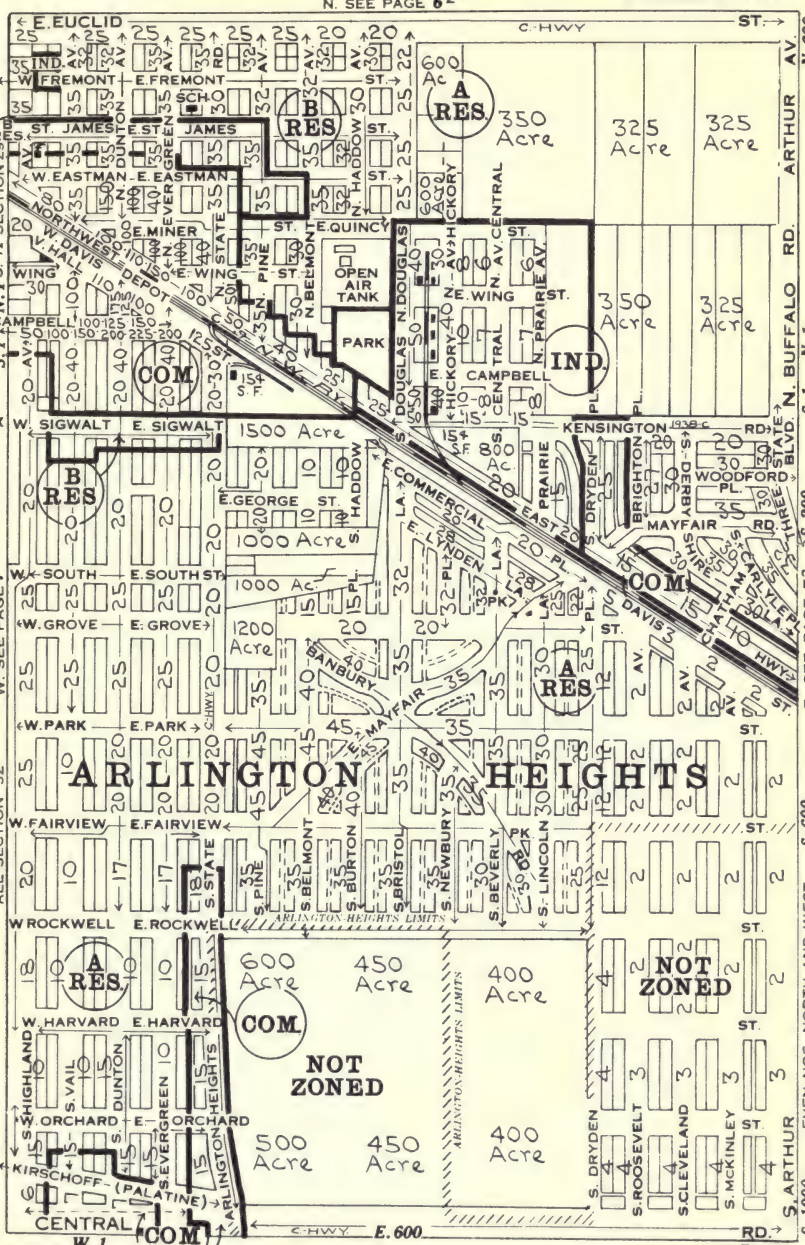

SW¼ Sec 29 Class 5-6-7-
NW¼ Sec 32 Class 4-5-6-7-Vac Lots
SW¼ Sec 32 Class 7-9-10- Vac Lots

SE¼ Sec 29 Class 43- ruck Farms
NE¼ Sec 32 Class 7-9-10-Vac Lots
SE¼ Sec 32 Class 7-9-10-Vac Lots

T. 42 N.—R. 11 E. WHEELING TWP.

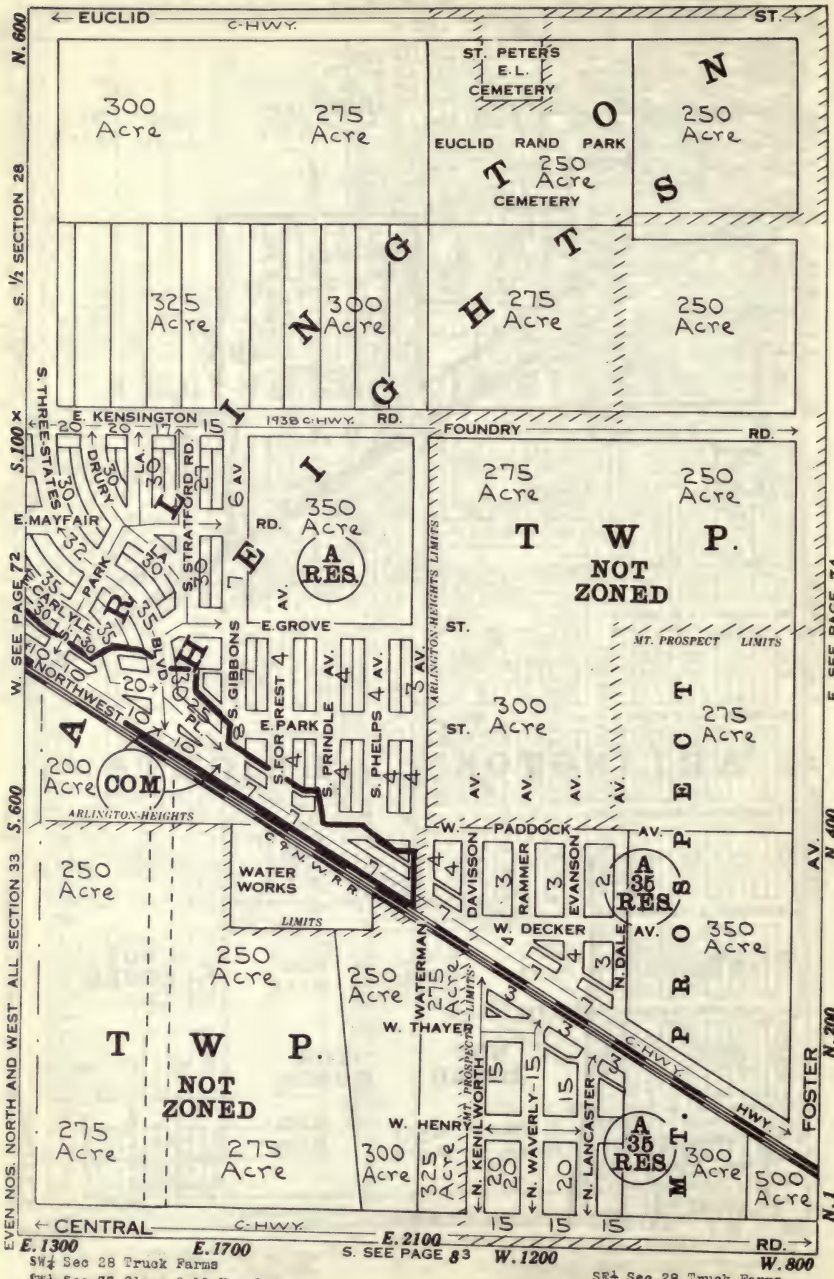

T. 42 N.—R. 11 E.

WHEELING TWP.

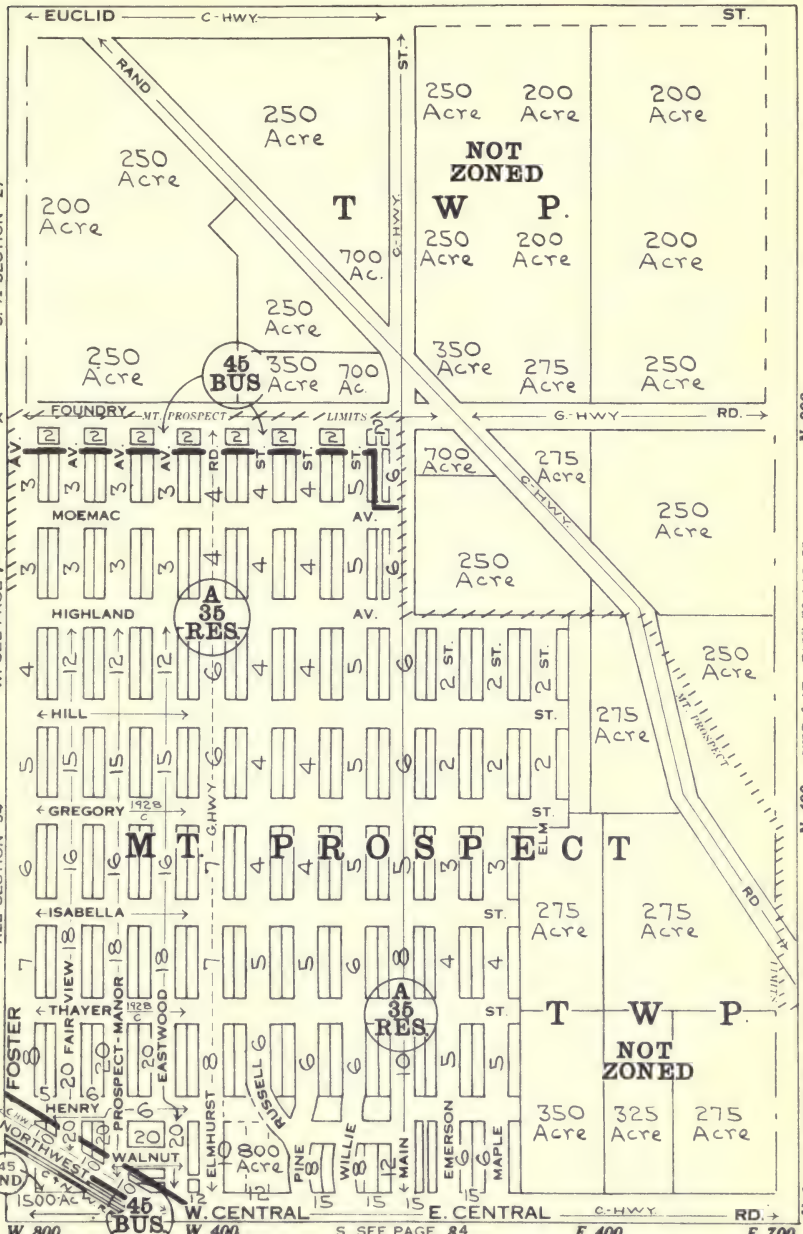

SW¼ Sec 27 Farms
NW¼ Sec 34 Vac Subs-Water In
SW¼ Sec 34 Very Few Class 7-9-Most Vac

SE¼ Sec 27 Farms
NE¼ Sec 34 Farms-All Vac Subs
SE¼ Sec 34 Farms-All Vac Subs

(*Continued from map* 6D)

Height: No building hereafter erected shall exceed thirty-five (35) feet in height or three (3) stories.

Rear Yard: There shall be a rear yard of not less than ten (10) per cent of the depth of the lot, **provided, however,** such rear yard need not exceed ten (10) feet in depth.

Side Yard: A side yard, if provided, shall be not less than three (3) feet wide.

Outer Court: An outer court shall be not less than five (5) feet wide, nor less than two (2) inches wide for each foot of length of such court from the closed end.

Inner Court: An inner court shall not be less than six (6) feet wide, nor shall its area be less than twice the square of its required least dimension.

Intensity of Use of Lot: No building with its accessory buildings to be used for commercial or industrial purposes shall occupy in excess of ninety (90) per cent of the area of the lot. Any building used partly for residential purposes shall conform to the restrictions provided for such buildings in the "C" Commercial District.

SECTION 7.—NON-CONFORMING USE.

The lawful use of a premises existing at the time of the adoption of this ordinance, although such use does not conform to the provisions hereof, may be continued, but if such non-conforming use is discontinued, any future use of said premises shall be in conformity with the provisions of this ordinance.

The lawful use of a building existing at the time of the adoption of this ordinance may be continued, although such use does not conform with the provisions hereof, and such use may be extended throughout the building, provided no structural alterations, except those required by law or ordinance, are made therein. If no structural alterations are made, a non-conforming use of a building may be changed to a use of the same or higher classification according to the provisions of this ordinance, and provided further that whenever a Use District shall be hereafter changed, any then existing non-conforming use in such changed district may be continued or changed to a use of a similar or higher classification, provided all other regulations governing the new use are complied with. Whenever a non-conforming use of a building has been changed to a higher classification or to a conforming use, such use shall not thereafter be changed to a use of a lower classification.

No building shall be erected upon any premises devoted to a non-conforming use, and no building located upon any such premises, which has been damaged by fire, or other causes to the extent of more than fifty (50) per cent of its value, shall be repaired or rebuilt except in conformity with the regulations of this ordinance. (*Continued opposite map* 7E)

R. 12 E.—T. 42 N.—R. 13 E. NORTHFIELD TWP.

N. SEE PAGE 6B

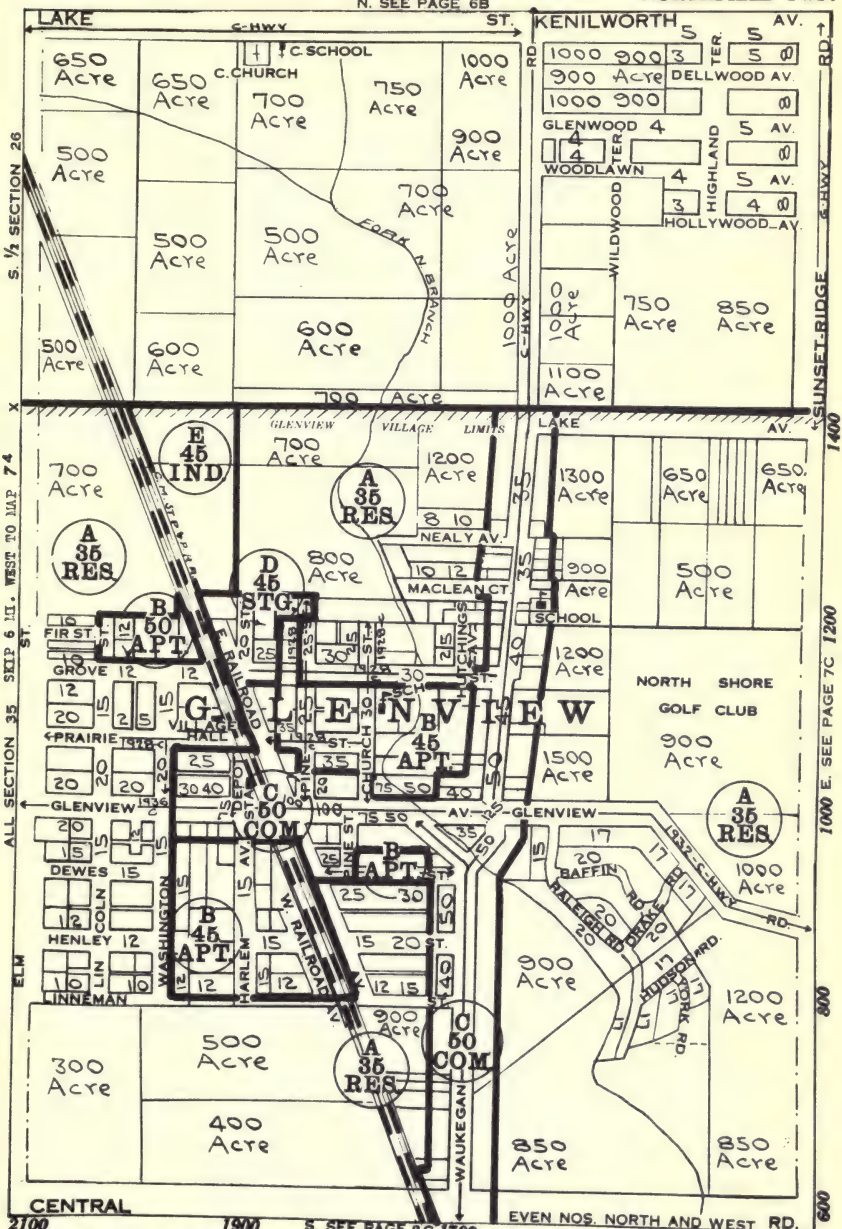

SW¼ Sec 26 Vacant Acres
NW¼ Sec 35 Class 3-4-5-Vac Lots Amer
SW¼ Sec 35 Class 3-4-5- Vac Lots Amer

SE¼ Sec 26 Vac Acres-New Subs-No Imps.
NE¼ Sec 35 Vac Acres-New Stores & Homes on Hwy
SW¼ Sec 35 New Subs-All Vac-No Imps.

NORTHFIELD TWP. NOT ZONED.
SUBDIVISIONS RESTRICTED BY DEED.

T. 42 N.—R. 13 E.
N. SEE PAGE 6C

NORTHFIELD TWP.

SW¼ Sec 25 Class 7-Most Vac-Wdng Sts Pvd&Wooded
NW¼ Sec 36 North Shore Golf Club
SW¼ Sec 36 Class 7 New Subs Pvd Sts-Most Vac

SE¼ Sec 25 Willmette Golf Club & F.P.
NE¼ Sec 36 Vacant Acres & Forest Preserve
SE¼ Sec 36 Vacant Acres & Forest Preserve

T. 42 N.—R. 13 E.

NEW TRIER TWP.

N. SEE PAGE 6D

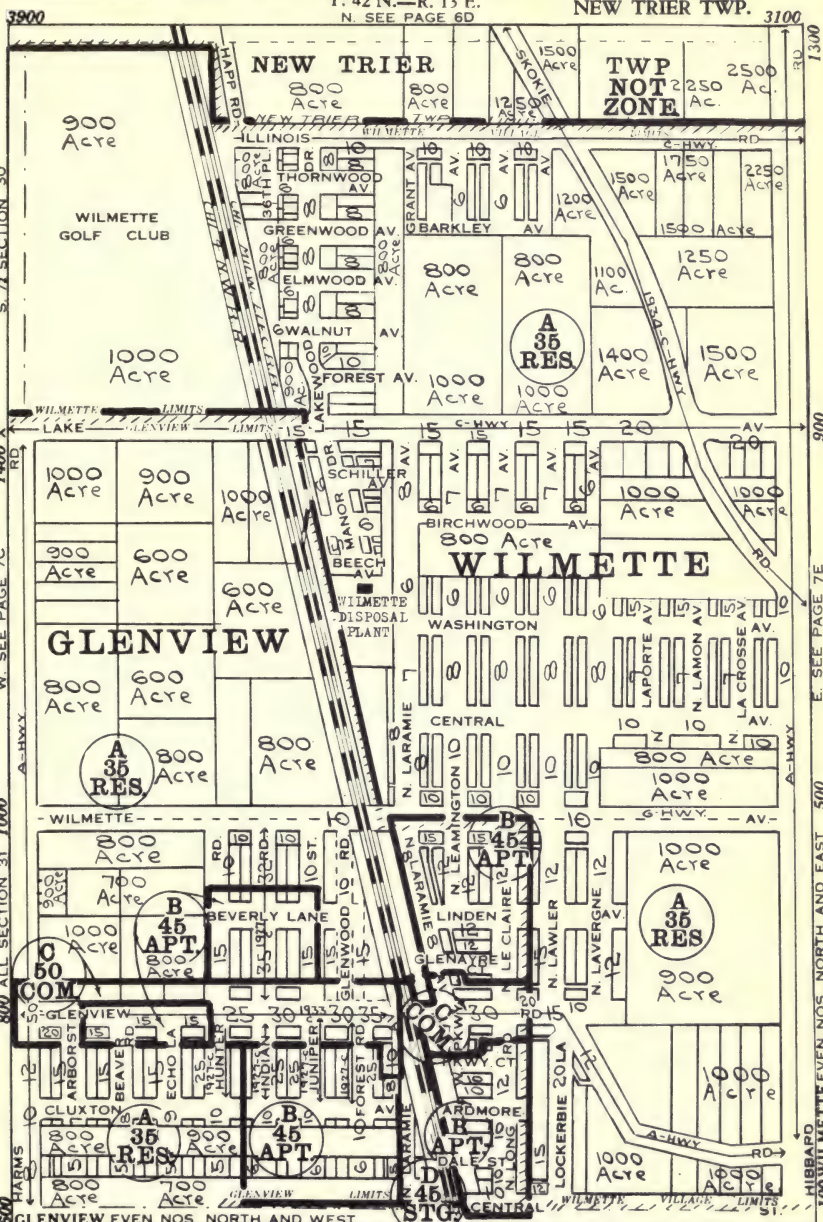

SW¼ Sec 30 Class 7-Most Vac
NW¼ Sec 31 Class Vac Acres
SW¼ Sec 31 Class 4-7-Most Vac-Imer

SE¼ Sec 30 Vac Acres Few Homes
NE¼ Sec 31 New Subs All Vac-Not Pvd
SE¼ Sec 31 New Subs All Vac-Not Pvd

(*Continued from map* 7B)

When the boundary line of any use district divides a lot in a single ownership at the time of the adoption of this ordinance, nothing herein shall be construed to prevent the extension of the use existing on either portion of such parcel of ground, to the entire parcel, but for a distance of not greater than ten (10) feet.

The Village Council may authorize in a residence district for a period of not more than one year from the date of such permit, a temporary building for commerce or industry incidental to the residential development.

The Village Council may, after public notice and hearing, authorize in any location, a structure or premises to be used by a public service corporation or for public utility or municipal purposes which it deems reasonably necessary for the public convenience and welfare. Any right of way, station grounds or other premises located in any district and now used for railroad or railway purposes shall be considered a non-conforming use until such time as the said premises shall cease to be used for railroad or railway purposes, when the said premises shall conform with the provisions of this ordinance.

SECTION 8.— EXCEPTIONS.

The foregoing requirements shall be subject to the following exceptions:

Property taken for public purpose:

Whenever the area of any lot or tract of land shall be reduced below the minimum area required for the uses permitted in the district in which said lot or tract of land is located as the result of the acquisition or condemnation of a portion of any such lot or tract of land for any public purpose, the remaining portion of any such lot or tract of land, notwithstanding such reduction in area, shall be considered to be in compliance with the minimum requirements of this ordinance and shall have the same status as though any such lot or tract of land so reduced in area had been recorded in the office of the Recorder of Deeds or in the office of the Registrar of Titles of Cook County, Illinois, prior to the passage of this amendment of original section 8 of said ordinance.

Height:

(1) That in the thirty-five (35) foot height districts public or semi-public buildings, churches and temples, hospitals, sanitariums, or schools may be erected to a height not exceeding sixty (60) feet.

(2) One family dwellings in the thirty-five (35) foot height district may be increased in height by not more than ten (10) feet when two (2) side yards of not less than fifteen (15) feet each are provided. Such dwellings, however, shall not exceed three (3) stories in height.

(3) Churches and temples, which have side yards on all sides and comply with the area restrictions of the "A" RESIDENCE DISTRICT may be erected provided they shall be in accordance with the height regulations of existing or hereafter adopted ordinances of the Village of Winnetka.

(*Continued opposite map* 7F)

T. 42 N.—R. 13 E. NEW TRIER TWP.

N. SEE PAGE 6E

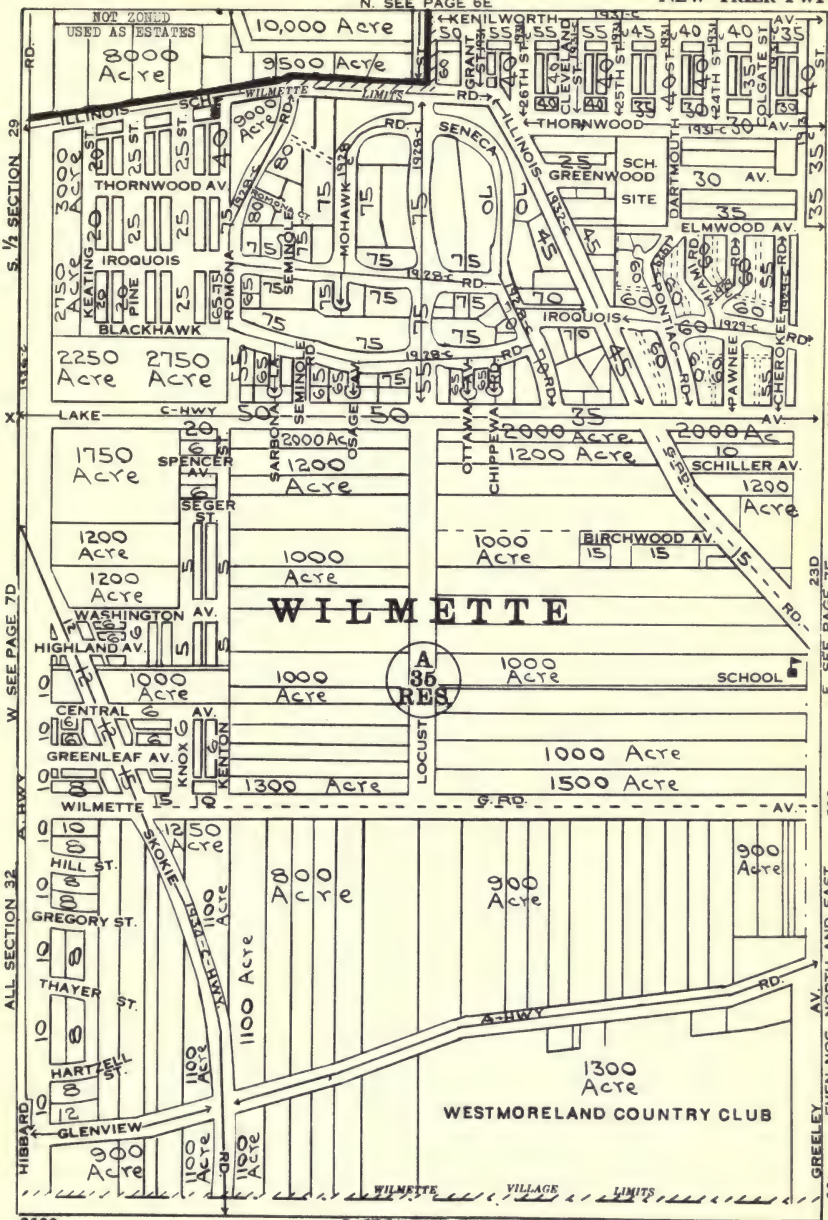

S. SEE PAGE 9

SW¼ Sec 29 Class 9-10-11-Vac Lots-Amer
NW¼ Sec 32 Class All Vacant-Not Pvd
SW¼ Sec 32 Class All Vacant-Not Pvd
SE¼ Sec 29 Class 3-4-5-7-9-Vac Lots-Amer
NE¼ Sec 32 Class 3-4-Most Vacant-Farms
SE¼ Sec 32 Class All Vacant-Farms

(Continued from map 7E)

(4) Chimneys, cooling towers, elevator bulkheads, fire towers, lighthouses, monuments, pent houses, stacks, stage towers or scenery lofts, tanks, water towers, ornamental towers and spires, wireless towers, or necessary mechanical appurtenances may be erected to a height in accordance with existing or hereafter adopted ordinances of the Village of Winnetka.

(5) On "through" lots one hundred and twenty-five (125) feet or less in depth the height of a building may be measured from the established sidewalk level on either street. On "through" lots more than one hundred and twenty-five (125) feet in depth the height regulations and basis of height measurement from the street permitting the greater height shall apply to a depth of not more than one hundred (100) feet from that street.

Area:

(1) In the case of buildings upon lots running through from street to street the requirements for a rear yard may be waived when such buildings comply with the percentage of lot occupancy by furnishing other open space in lieu of such required rear yard.

(2) In computing the depth of a rear yard or the width of a side yard or open court for any building where such yard or court opens on to an alley, one half of such alley may be assumed to be a portion of the yard or court.

(3) Every part of a required yard or court shall be open from its lowest point to the sky unobstructed, except for the ordinary projections of skylights above the bottom of such yard or court, and except for the projections of sills, belt courses, cornices and ornamental features not to exceed four (4) inches.

(4) Open or lattice enclosed fire escapes, fire-proof outside stairways, and balconies opening upon fire towers projecting into a yard not more than five (5) feet or into a court not more than three and one-half (3½) feet, and the ordinary projections of chimneys and flues, may be permitted by the Superintendent of Public Works where the same are so placed as not to obstruct light and ventilation.

Set-back:

Churches and temples, or any enlargements or extensions thereof, to be located on a corner lot, which shall otherwise comply with the provisions of this ordinance, may be allowed a set-back of not less than twenty (20) feet on the side of such lot having the longest street frontage; **provided,** that no part of any such building that shall extend in front of the set-back line otherwise required by this ordinance shall be less than one hundred (100) feet from the respective meeting points or points of intersection of the line of such lots having the longest street frontage

(*Continued opposite map* 7H)

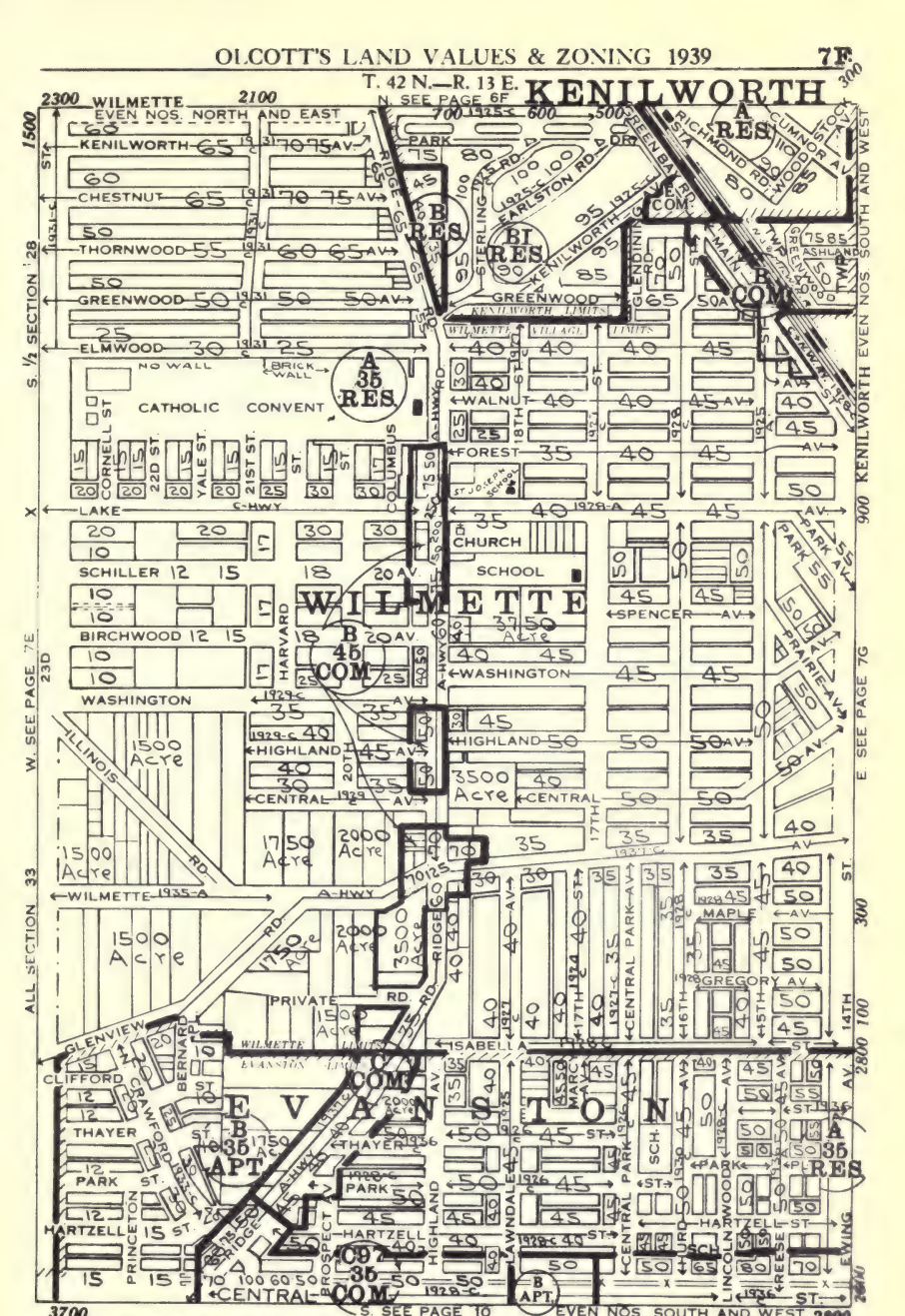
T. 42 N.—R. 13 E.
KENILWORTH
N. SEE PAGE 6F
WILMETTE
EVEN NOS. NORTH AND EAST
KENILWORTH
CHESTNUT
THORNWOOD
GREENWOOD
ELMWOOD
NO WALL
BRICK WALL
CATHOLIC CONVENT
CORNELL ST
22D ST.
YALE ST.
21ST ST.
COLUMBUS
LAKE
SCHILLER
BIRCHWOOD
WASHINGTON
HARVARD
WILMETTE
CHURCH
SCHOOL
SPENCER
WASHINGTON
HIGHLAND
CENTRAL
ILLINOIS
WILMETTE
PRIVATE
GLENVIEW
CLIFFORD
BERNARD
THAYER
PARK
HARTZELL
PRINCETON
PROSPECT
HIGHLAND
LAWNDALE
CENTRAL PARK
NICOLLET
EWING
EVANSTON
MAPLE
GREGORY AV
ISABELLA
ASHLAND
GREENWOOD
KENILWORTH LIMITS
WILMETTE VILLAGE LIMITS
EVANSTON LIMITS
S. 1/2 SECTION 28
ALL SECTION 33
W. SEE PAGE 7E
E. SEE PAGE 7G
S. SEE PAGE 10
EVEN NOS. SOUTH AND WEST
KENILWORTH EVEN NOS. SOUTH AND WEST
2300
2100
1500
900
300
2800
3700
2600
SW¼ Sec 28 Class 4-7-9-Vac Lots-Amer
NW¼ Sec 33 Class 3-4-5-6-7-Vac Lots-Amer
SW¼ Sec 33 Class 3-4-Lost Vac-Amer
SE¼ Sec 28 Class 4-5-6-7-9- Few Lots-Amer
NE¼ Sec 33 Class 3-4-5-6-7- Few Lots-Amer
SE¼ Sec 33 Class 3-4-5-6-7- Few Lots Amer

"Complete Insurance Service"

The facilities of this office anticipate the needs of the Agent or Broker in all forms of insurance.

BRUMMEL BROS.

Insurance Underwriters

Cook County Department Managers representing Strong Old Line Companies only

175 West Jackson Boulevard
CHICAGO, ILLINOIS

TELEPHONE WABASH 2056

T. 42 N.—R. 13 E. NEW TRIER TWP.

N. SEE PAGE 6G

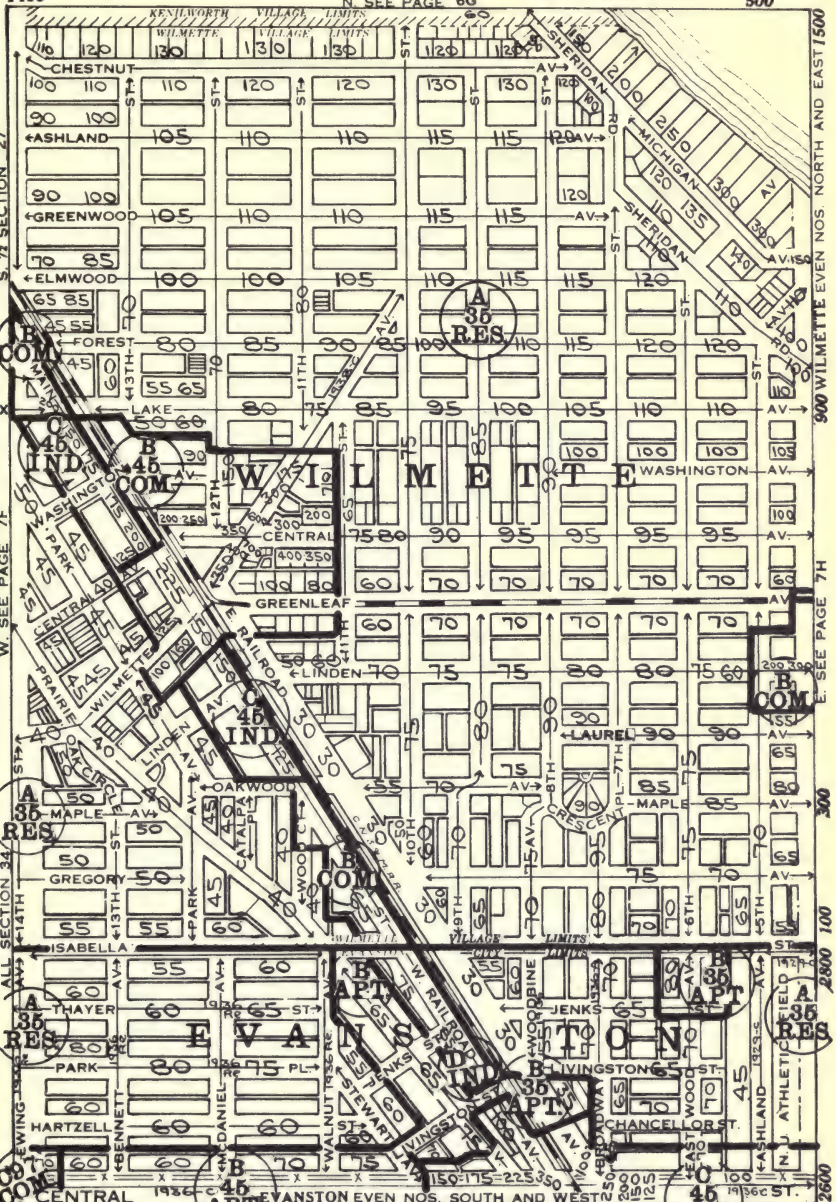

SW¼ Sec 27 Class 4-6-7-9-10-11- Amer
NW¼ Sec 34 Class 4-6-7-9-Amer
SW¼ Sec 34 Class 4-6-7-9- Amer

SE¼ Sec 27 Class 4-6-7-9-10-11-Amer
NE¼ Sec 34 Class 4-6-7-9-10-11-Amer
SE¼ Sec 34 Class 4-6-7-9-10-Amer

George S. Dalgety
APPRAISALS
Evanston — North Shore
Residential - Commercial - Leasehold
State Bank Building GRE. 2010

WINNETKA ZONING ORDINANCE

(*Continued from map* 7F)

and the adjoining lot lines of any such lot, and that the area of the portion of any such building that shall extend in front of the set-back line otherwise required by this ordinance shall not be more than fifteen (15) per cent of the total area of any such building.

SECTION 9.—BOARD OF APPEALS.

Creation and Membership: A Board of Appeals is hereby authorized to be established. The word "Board" when used in this section shall be construed to mean the Board of Appeals. The said Board shall consist of five (5) members appointed by the President of the Village and confirmed by the Village Council. The members of said Board shall serve respectively for the following terms: One for one year, one for two years, one for three years, one for four years, one for five years; the successor to each member so appointed shall serve for a term of five (5) years. One of the members of said Board shall be by the President of the Village designated as Chairman of said Board and shall hold his said office as Chairman until his successor is appointed. Such Chairman, or in his absence, the Acting Chairman, may administer oaths and compel the attendance of witnesses. The President of the Village shall have the power to remove any member of said Board for cause and after a public hearing. Vacancies upon said Board shall be filled for the unexpired term of the member whose place has become vacant in the manner herein provided for the appointment of such member.

Meetings: All meetings of the Board of Appeals shall be held at the call of the Chairman and at such other times as such Board may determine. All meetings of said Board shall be open to the public. The Board shall keep minutes of its proceedings, showing the vote of each member upon every question, or if absent or failing to vote indicate such fact and shall also keep records of its examinations and other official

(*Continued opposite map* 8-3)

T. 42 N.—R. 13 E. NEW TRIER TWP.

NOTE
Unit values are for 125 ft. in depth, except those having riparian rights, which are for prevailing depth. See tables in front of book. Residence table is: 125 ft. 1.000; 150 ft. 1.038; 175 ft. 1.073; 200 ft. 1.106.

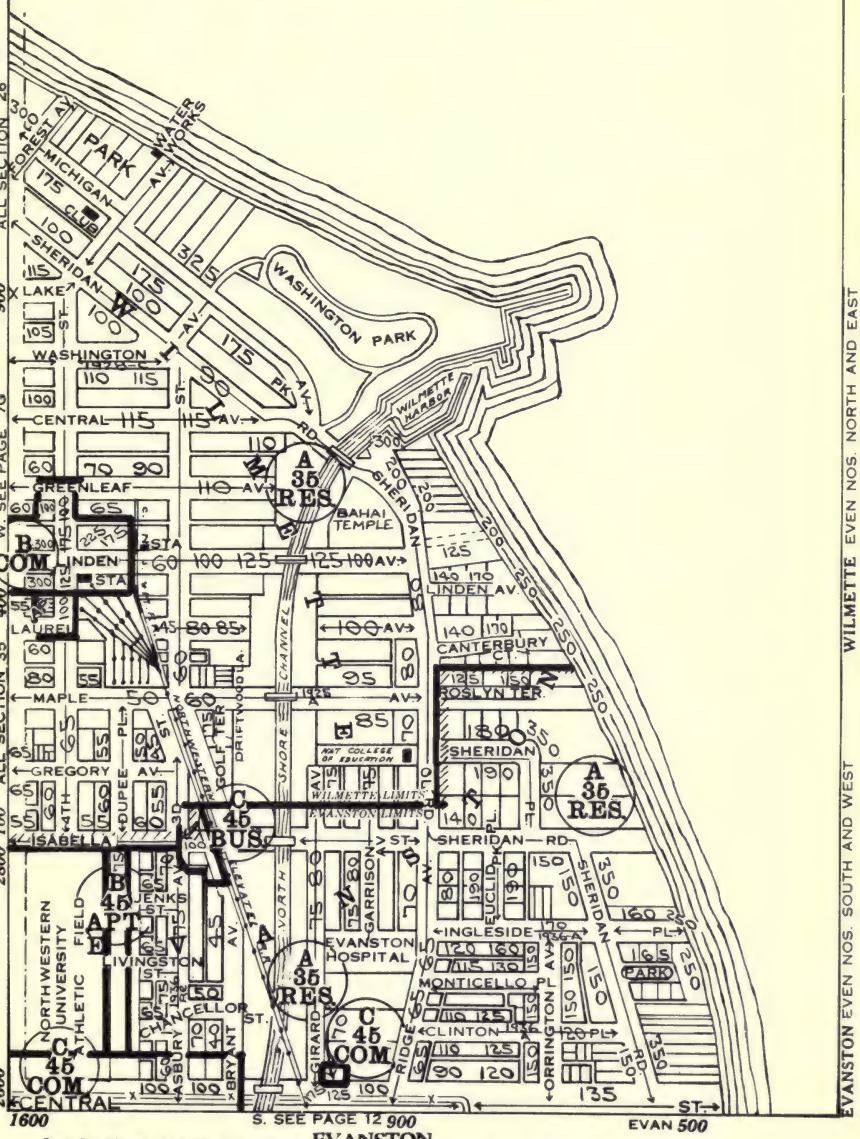

Sec 26 Class 7-9-10-11- Amer
NW¼ Sec 35 Class 7-9-10-11-Amer
SW¼ Sec 25 Class 4-7-9-Amer

EVANSTON TWP.

NE¼ Sec 35 Class 9-10-11-Amer
SE¼ Sec 35 Class 7-9-10-11-Amer

(*Continued from map* 7H)

actions. Findings of fact shall be included in the minutes of each case of a requested variation, specifying the reasons for making such variation. Every rule or regulation, every amendment or repeal thereof, and every order, requirement, decision or determination of the Board shall immediately be filed in the office of the Board and shall be a public record. The Board shall adopt its own rules of procedure not in conflict with the statute in such case made and provided.

Appeal and Review: An appeal may be taken from the officer charged with the enforcement of this ordinance by any person aggrieved or by an officer, department, Board or Bureau of the Village. Such appeal shall be taken within such time as shall be prescribed by the Board of Appeals by general rule, by filing with the officer from whom the appeal is taken and with the Board of Appeals, a notice of appeal, specifying the grounds thereof. The officer from whom the appeal is taken shall forthwith transmit to the Board all of the papers constituting the record upon which the action appealed from was taken.

An appeal stays all proceedings in furtherance of the action appealed from, unless the officer from whom the appeal is taken certifies to the Board of Appeals after the notice of appeal has been filed with him that by reason of facts stated in the certificate, a stay would, in his opinion, cause imminent peril to life or property, in which case the proceedings shall not be staid otherwise than by a restraining order which may be granted by the Board of Appeals or by a court of record on application, on notice to the officer from whom the appeal is taken and on due cause shown.

The Board of Appeals shall fix a reasonable time for the hearing of the appeal and give due notice thereof to the parties and decide the same within a reasonable time. Upon the hearing, any party may appear in person, or by agent, or by attorney. The Board of Appeals may reverse or affirm wholly or partly or may modify the order, requirement, decision or determination as in its opinion ought to be made in the premises and to that end shall have the power of the officer from whom the appeal is taken.

Any person or persons jointly or severally aggrieved by any decision of the Board of Appeals or any officer, department, Board, or Bureau of the Village may present to a court of record a petition duly verified setting forth that such decision is illegal in whole or in part, specifying the grounds of the illegality. Such petition must be presented to the court within thirty (30) days after the filing of the decision of the Board of Appeals in the office of the Board. If upon the presentation of such petition the court shall allow a Writ of Certiorari directed to the Board of Appeals to review such decision of the Board of Appeals, the allowance of such Writ shall not stay the proceedings upon the decision of the Board appealed from, but the court may, on application, on notice to the Board, and on due cause shown, grant a restraining order.

(*Continued opposite map* 14)

ELK GROVE TWP. T. 41 N.—R. 11 E.

N. SEE PAGE 73

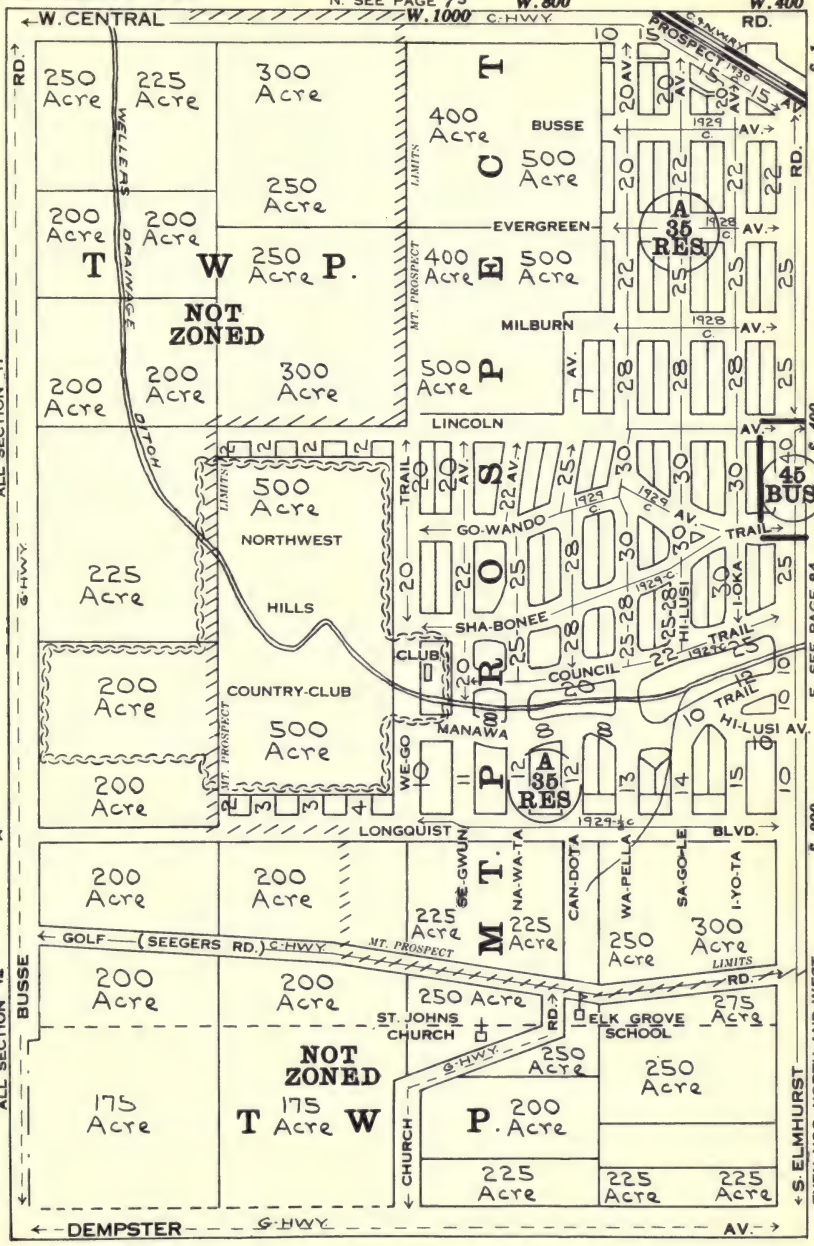

NW¼ Sec 11 Farms
SW¼ Sec 11 Farms & Golf Club
W½ Sec 14 Farms

NE¼ Sec 11 Class 7-9-10-Vac Lots-Amer
SE¼ Sec 11 Class 7-9-10-Vac Lots-Amer
E½ Sec 14 Farms

T. 41 N.—R. 11 E.

N. SEE PAGE 74

ELK GROVE TWP.

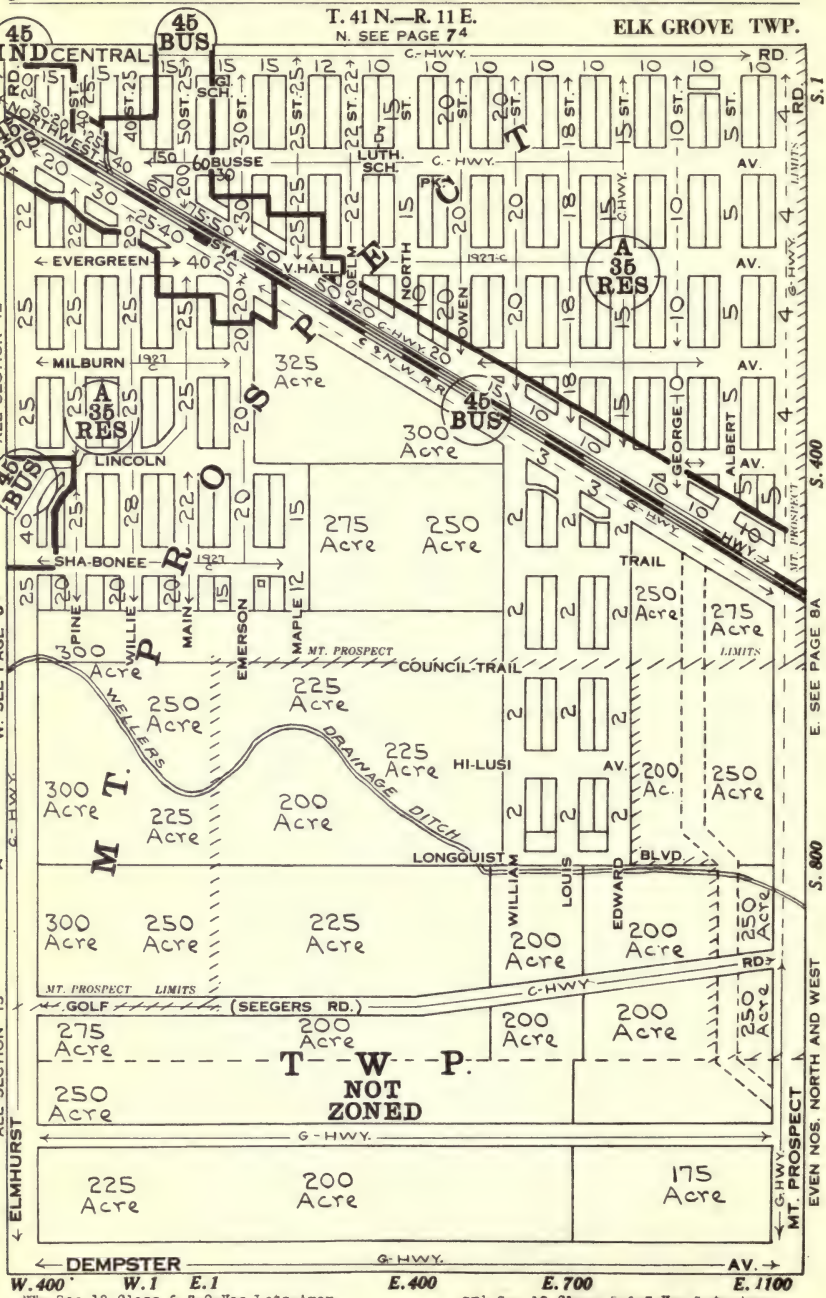

NW¼ Sec 12 Class 6-7-9-Vac Lots-Amer
SW¼ Sec 12 Class 7-9-Vac Lots-Amer
W½ Sec 13 Farms

SE¼ Sec 12 Class 5-6-7-Vac Lots-Amer
NE¼ Sec 12 Farms-Sub chgd back to Farm
E½ Sec 13 Farms

T. 41 N.—R. 12 E.

MAINE TWP.

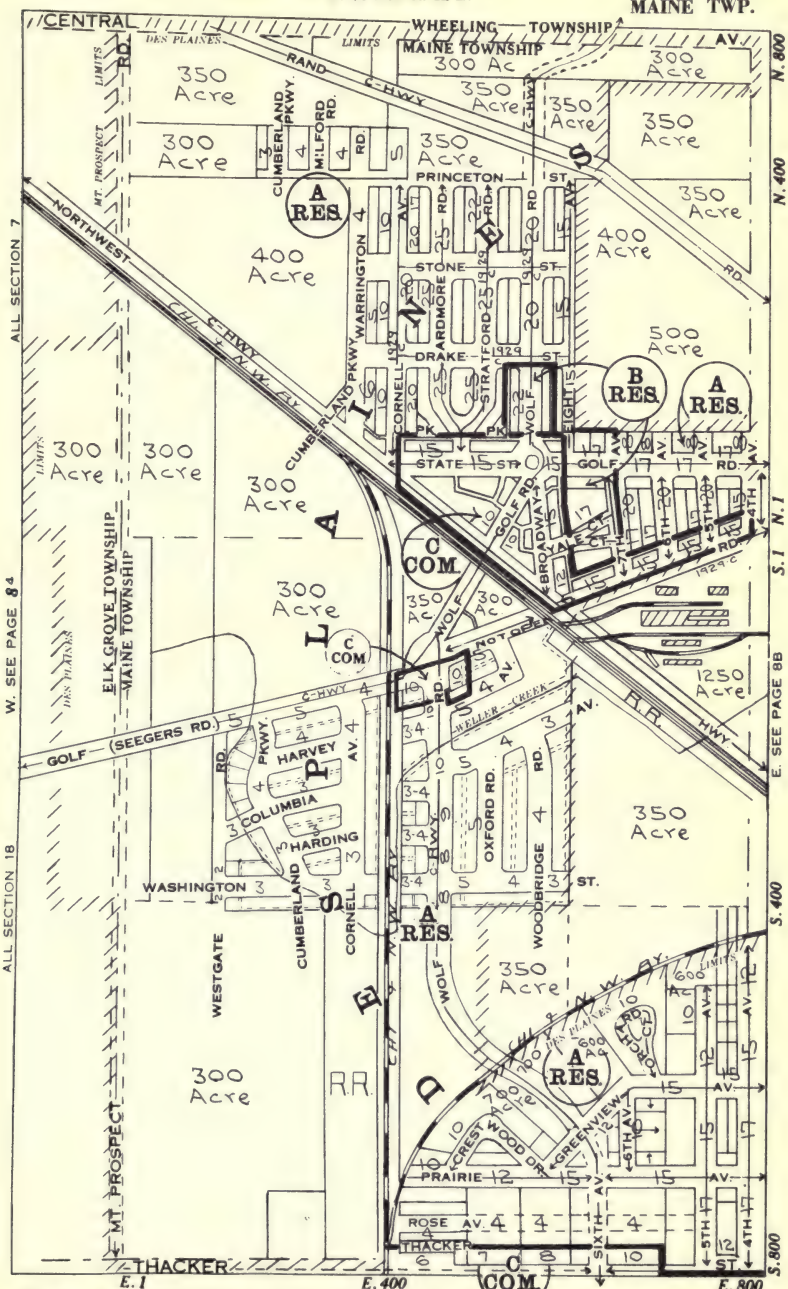

W Sec 7 Farms
NW Sec 18 Farms
SW Sec 18 Farms

EVEN NOS. NORTH AND WEST

NE Sec 7 Class 9-Farms-Amer
NE Sec 18 Mfg-Farms
SE Sec 18 Class 3-4-5-Amer

T. 41 N.—R. 12 E. MAINE TWP.

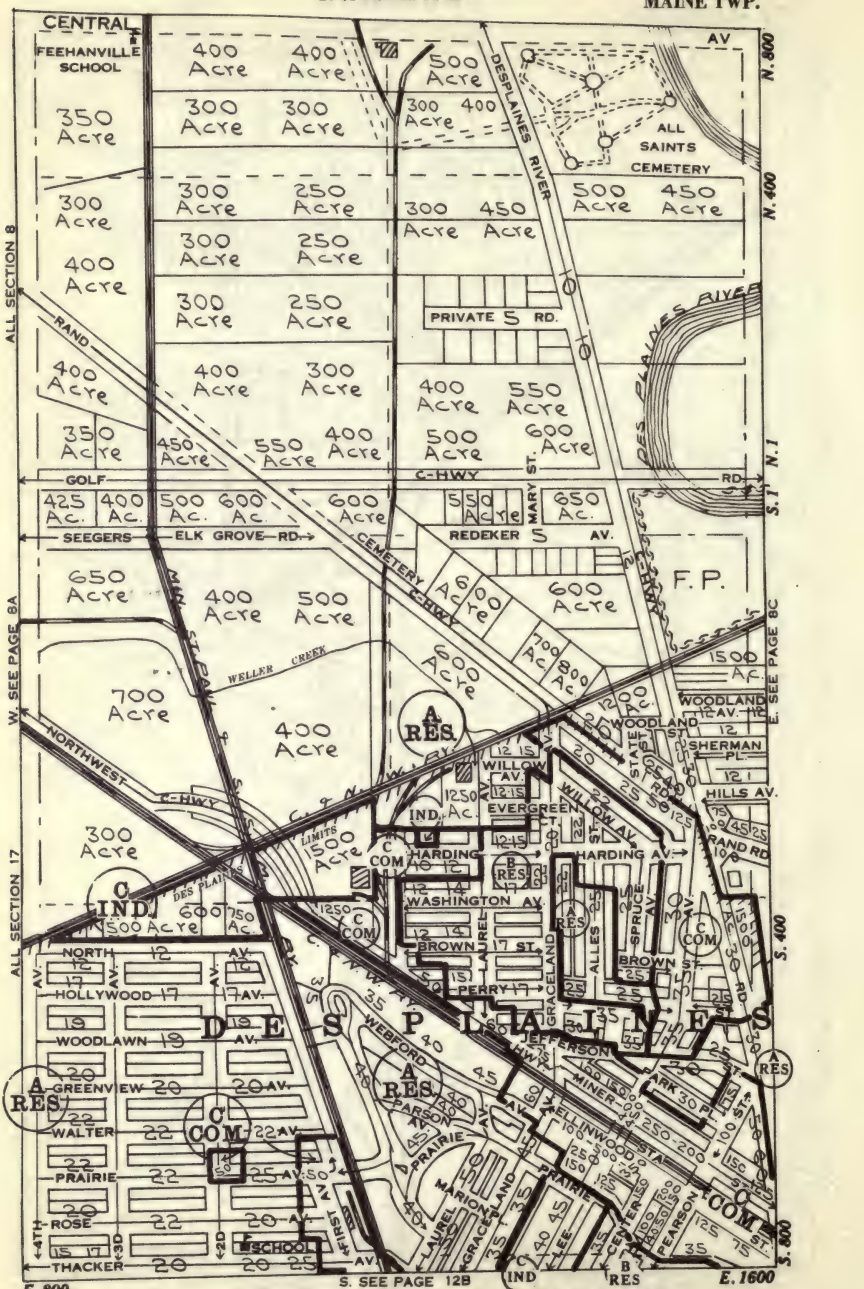

W½ Sec 8 Farms
NW¼ Sec 17 Farms
SW¼ Sec 17 Class 3-4-5-American

E½ Sec 8 Farms
NE¼ Sec 17 Class 3-4-5-Lots-Amer
SE¼ Sec 17 Class 4-5-6-7-Amer

T. 41 N.—R. 12 E. MAINE TWP.

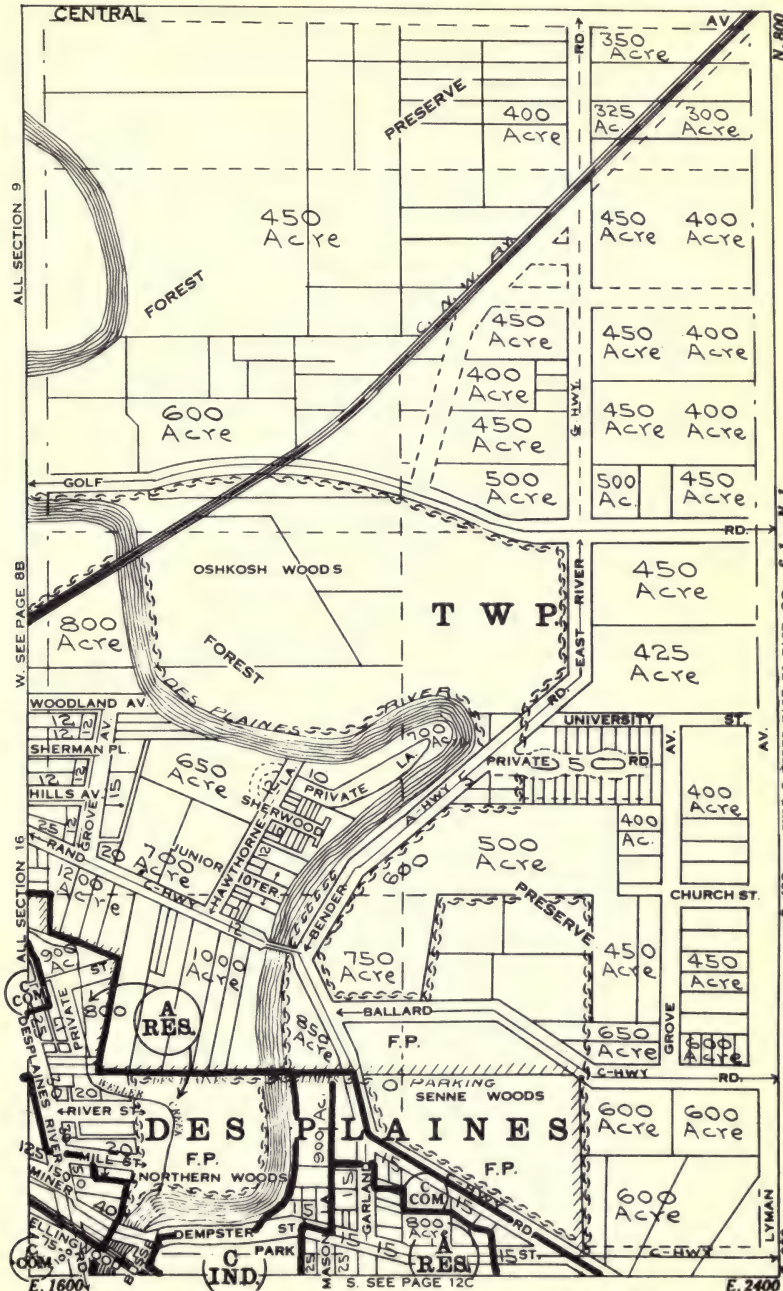

EVEN NOS. NORTH AND WEST

W½ Sec 9 Forest Preserves
NW¼ Sec 16 Class 4-5-6-7-Amer
SW¼ Sec 16 Class 4-5-6-7-Amer

E½ Sec 9 Farms
NE¼ Sec 16 Farms-Vac Subs
SE¼ Sec 16 Farms-Vac Subs

T. 41 N.—R. 13 E. GLENVIEW NILES TWP.
N. SEE PAGE 7B EVEN NOS NORTH AND WEST

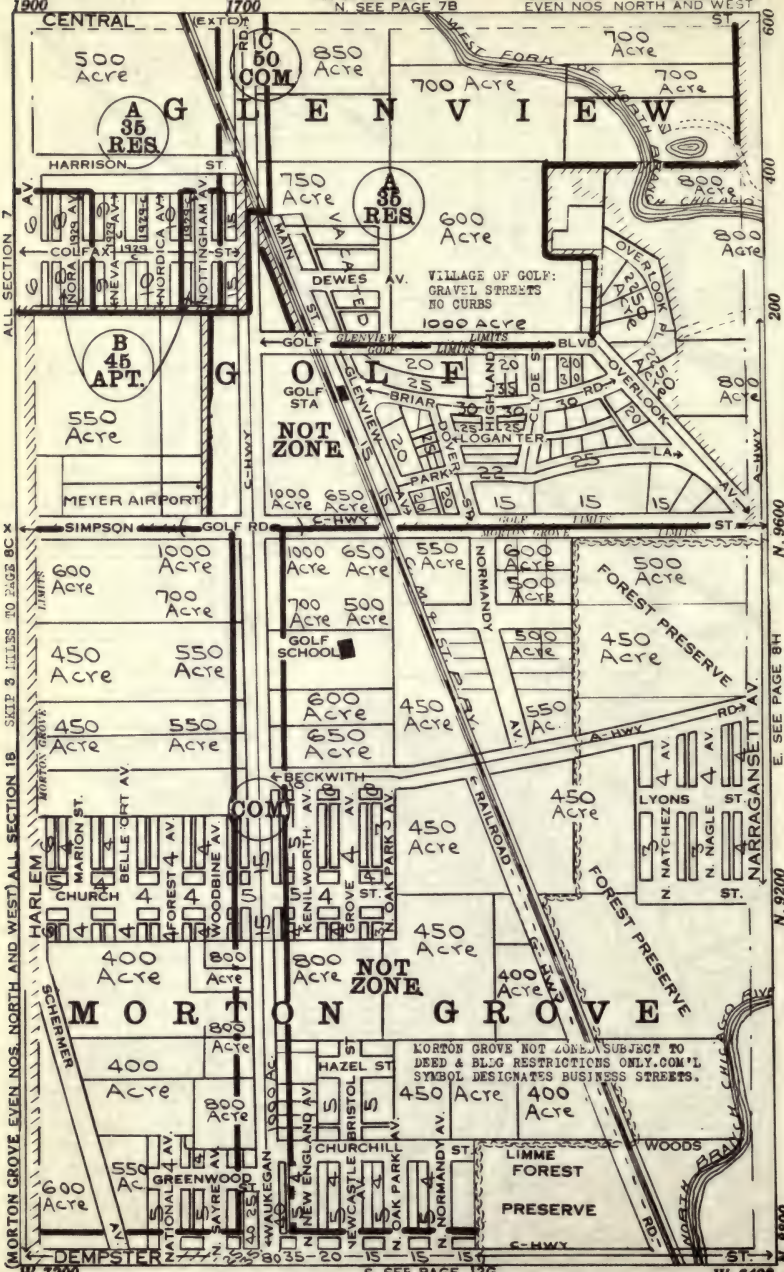

S. SEE PAGE 12G

W½ Sec 7 Few Class 4 & 7 Most Vac-Amer
NW¼ Sec 8 Truck Farms-Vac Subs
SW¼ Sec 8 Vac Subs-Road Houses

E½ Sec 7 Farms-Restricted Sub-Cl 7-9-10-Gravel Sts.
NE¼ Sec 18 Truck Farms-Vac Sub
SE¼ Sec 18 Forest Preserve

T. 41 N.—R. 13 E. NILES TWP.

N SEE PAGE 7C

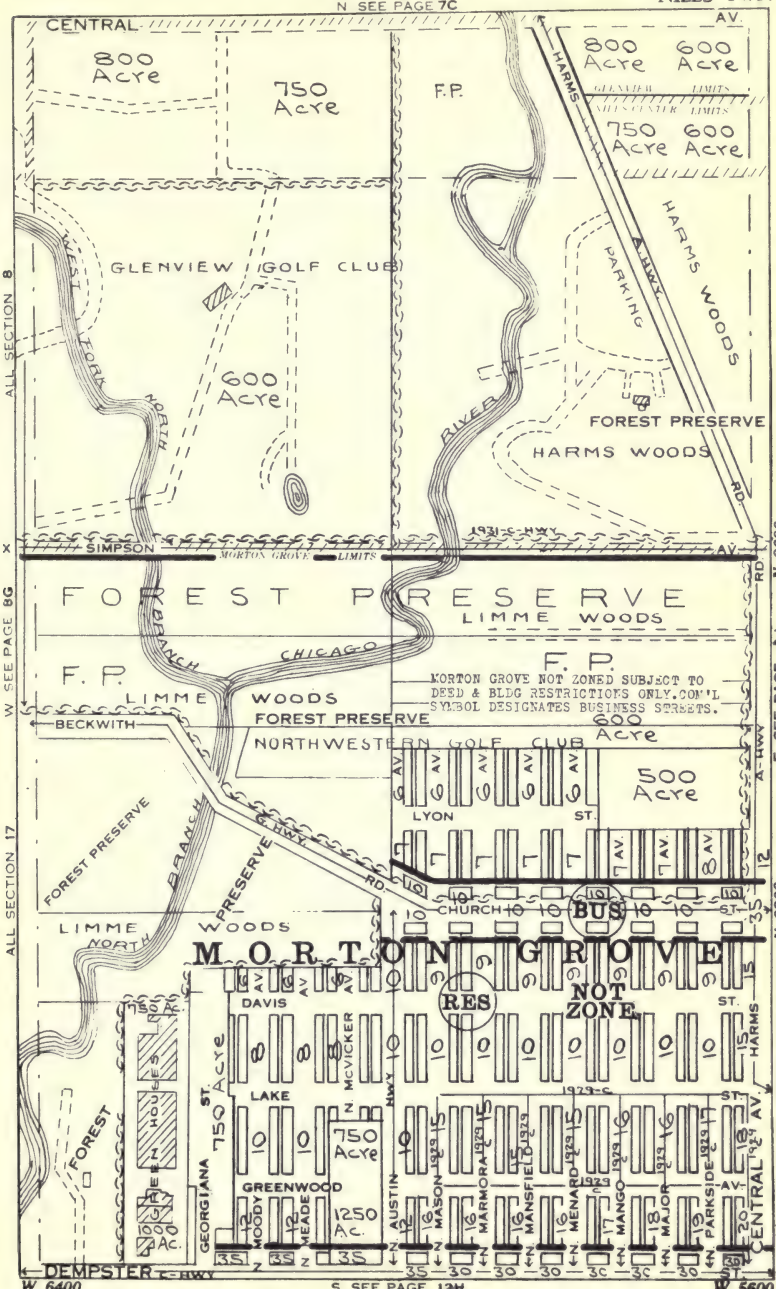

S. SEE PAGE 12H

W½ Sec 8 Glenview Golf Club
NW¼ Sec 17 Forest Preserve
SW¼ Sec 17 Vac Subs-Road Houses

E½ Sec 8 Forest Preserve
NE¼ Sec 17 All Vacant Sub
SE¼ Sec 17 Most Vac Sub-Few New Bungalows

T. 41 N.—R. 13 E.

N. SEE PAGE 7D

NILES TWP.

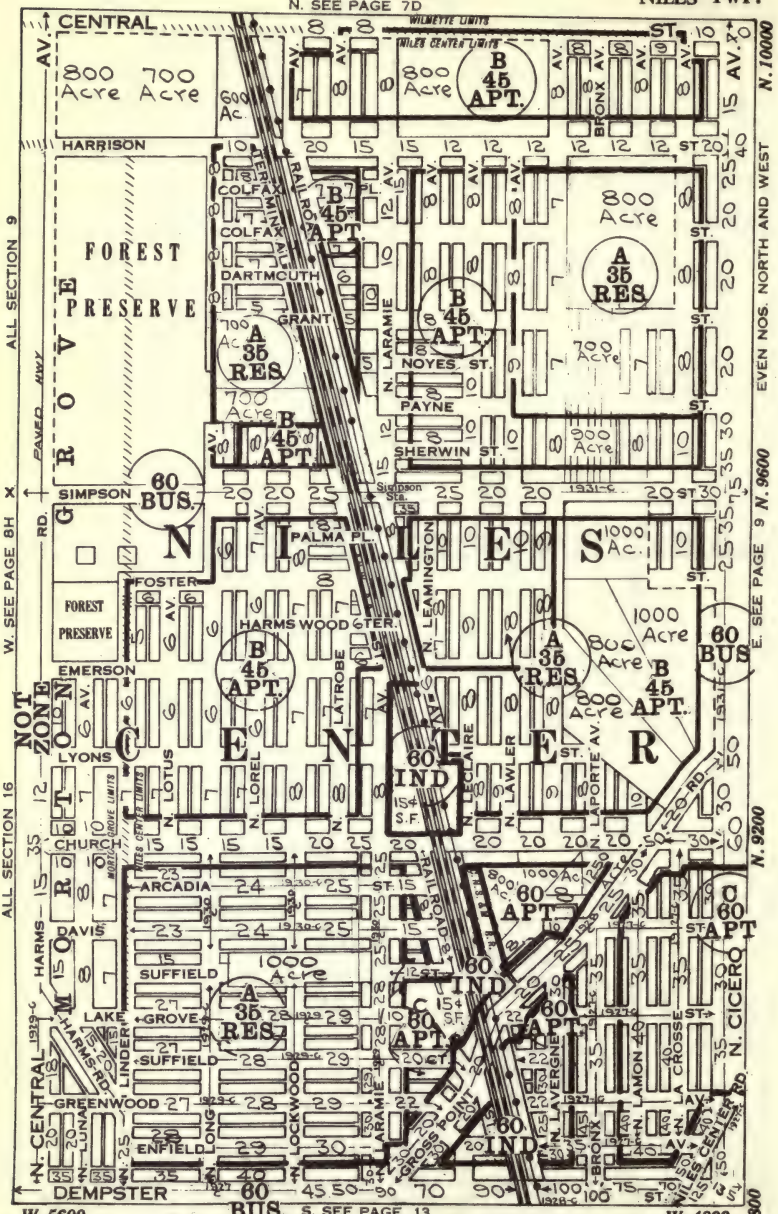

W½ Sec.9 All Vac-New Subs-Not Paved
NW¼ Sec 16 All Vac-New Subs-Not Paved
SW¼ Sec.16 All Vac-New Subs-All Paved

E½ Sec 9 All Vac-New Subs-Not Paved
NE¼ Sec 16 All Vac-New Subs-Not Paved
SE¼ Sec 16 Class 4-15-16-Vac Lots

T. 41 N.—R. 13 E.

NILES TWP.
EVANSTON TWP.

N. SEE PAGE 7E

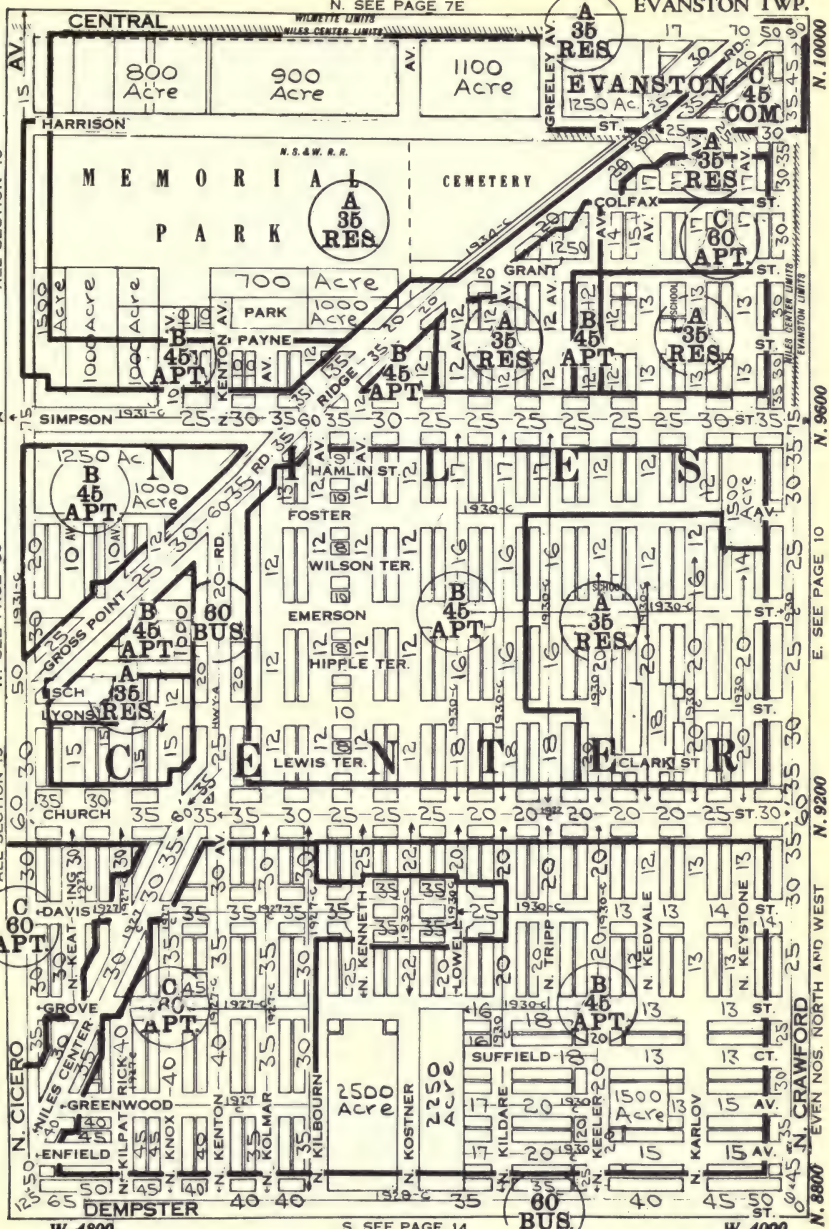

W½ Sec10 All Vac-New Subs-Not Paved
NW¼ Sec 15 All Vac New Subs-Not Paved
SW¼ Ser 15 All Vac-New Subs

E½ Sec10 All Vac-New Subs-Not Paved
NE¼ Sec. 15 All Vac-New Subs
SE¼ Sec 15 All Vac-New Subs



THE ORGANIZATION OF QUALITY GIVING PERSONALIZED SERVICE IN

- Sales
- Mortgages
- Leasing
- Insurance
- Building
- Appraising
- Property Management

W. G. RUGGLES & CO.

517 DAVIS STREET, EVANSTON

UNIversity 6886 • HOLlycourt 6886 • WILmette 1660

UNIT VALUES FOR 125FT. IN DEPTH T. 41 N.—R. 13 E.
SEE DEPTH TABLES IN FRONT OF BOOK. N. SEE PAGE 7F

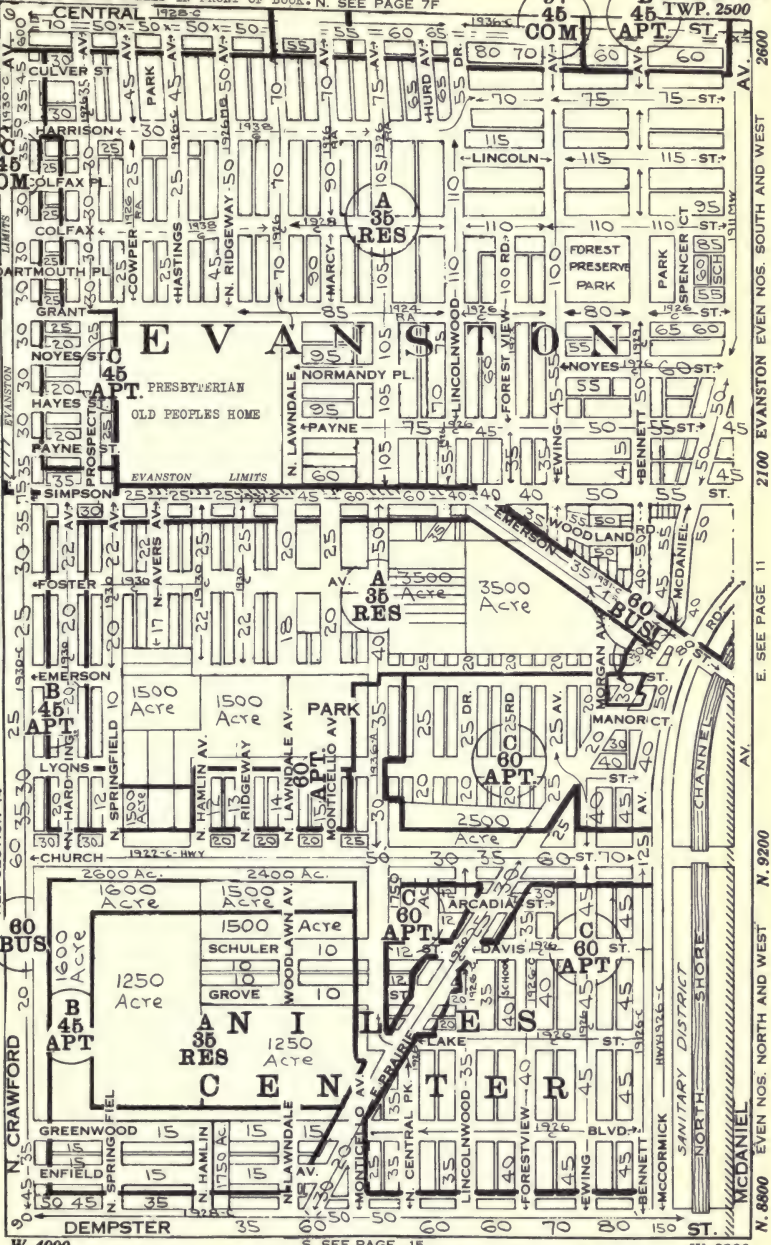

NILES TWP.

W½ Sec 11 Class 3-4-7-9-10-Vac Lots
NW¼ Sec 14 All Vac-New Subs-½ Paved
SW¼ Sec 14 All Vac-New Subs-Not Paved

E½ Sec 11 Class 6-7-9-10-
NE¼ Sec 14 All Vac-New Subs-Not Paved
SE¼ Sec 14 Class 4-15-16-Vac Lots

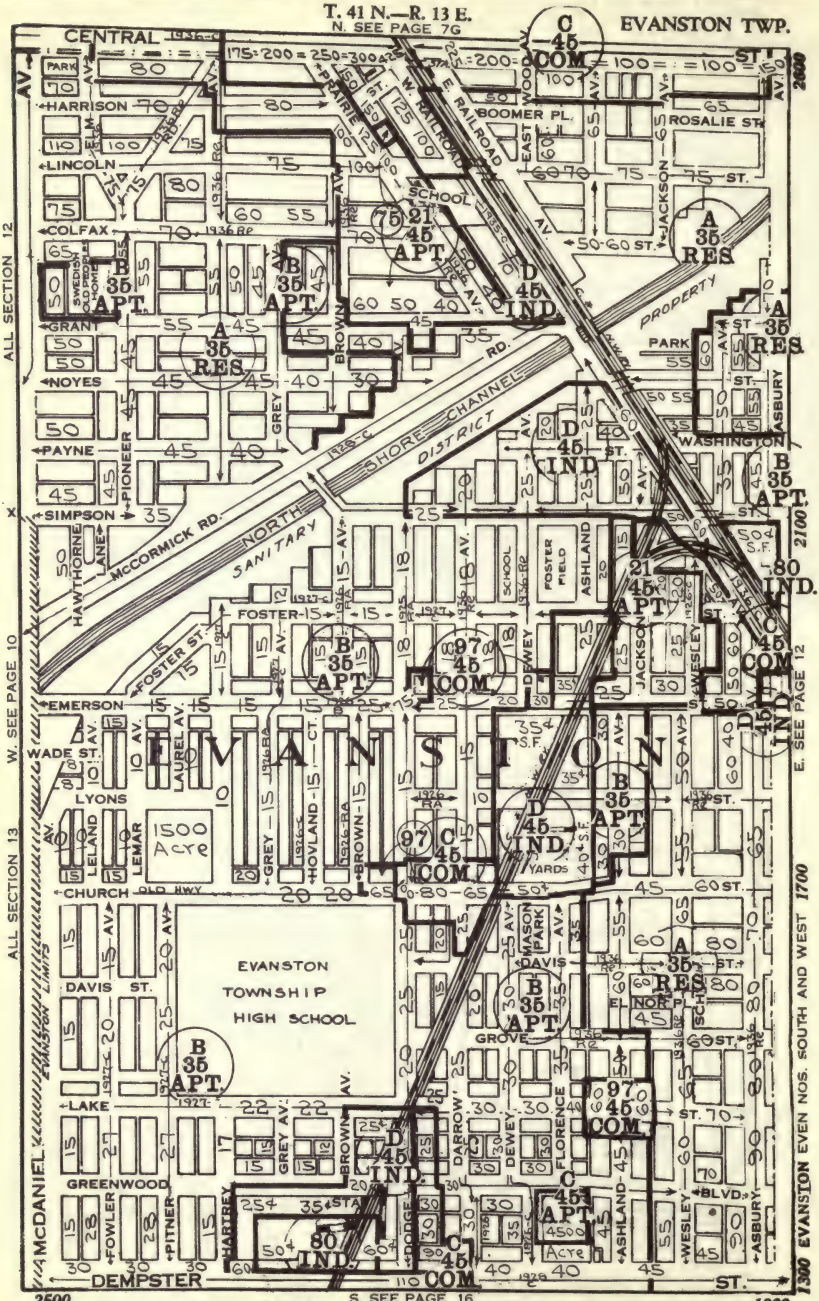

Sec 12 Class 6-7-9-10
Sec 13 Emerson Av to Channel Colored 1-3

Sec 13 S of Emerson Av Class 4-5-6-9
Sec 13 Dodge Av to McDaniel Av 3-4-15 Vac Lots

T. 41 N.—R. 14 E. EVANSTON TWP.

N. SEE PAGE 7H

THIS MAP ZONING ONLY
SEE DUPLICATE MAP NO. 12 FOR LAND VALUES

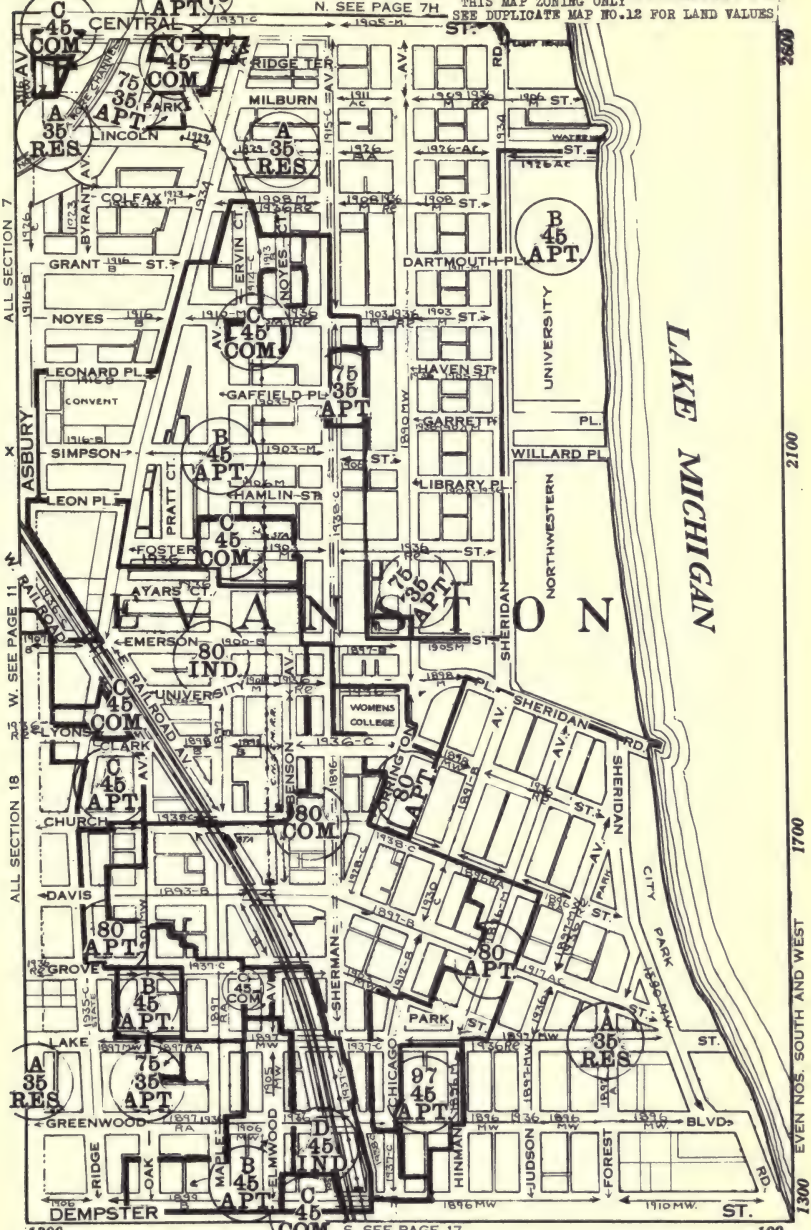

W½ Sec 7 Class 3-4-9-17
NE¼ Sec 18 Class 5-6-16-17-43
SW¼ Sec 18 Class 6-11-17-18

E½ Sec 7 Class 6-9-10
NE¼ Sec 18 Class 6-9-10
SE¼ Sec 18 Class 6-7-9-10-17-36

Experience

Fifty-five years experience with Chicago real estate permits us to offer the services of an organization trained and departmentalized in the functions of:

Management
Financing
Insurance
Sales

QUINLAN AND TYSON
INC.

ESTABLISHED 1884

One N. La Salle St.	1571 Sherman Ave.	584 Lincoln Ave.
Telephone	Evanston	Winnetka
Central 0227	University 2600	Winnetka 177

THIS MAP LAND VALUES ONLY
SEE DUPLICATE MAP NO.12 FOR ZONING

T. 41 N.—R. 14 E.

N. SEE PAGE 7H

EVANSTON TWP.

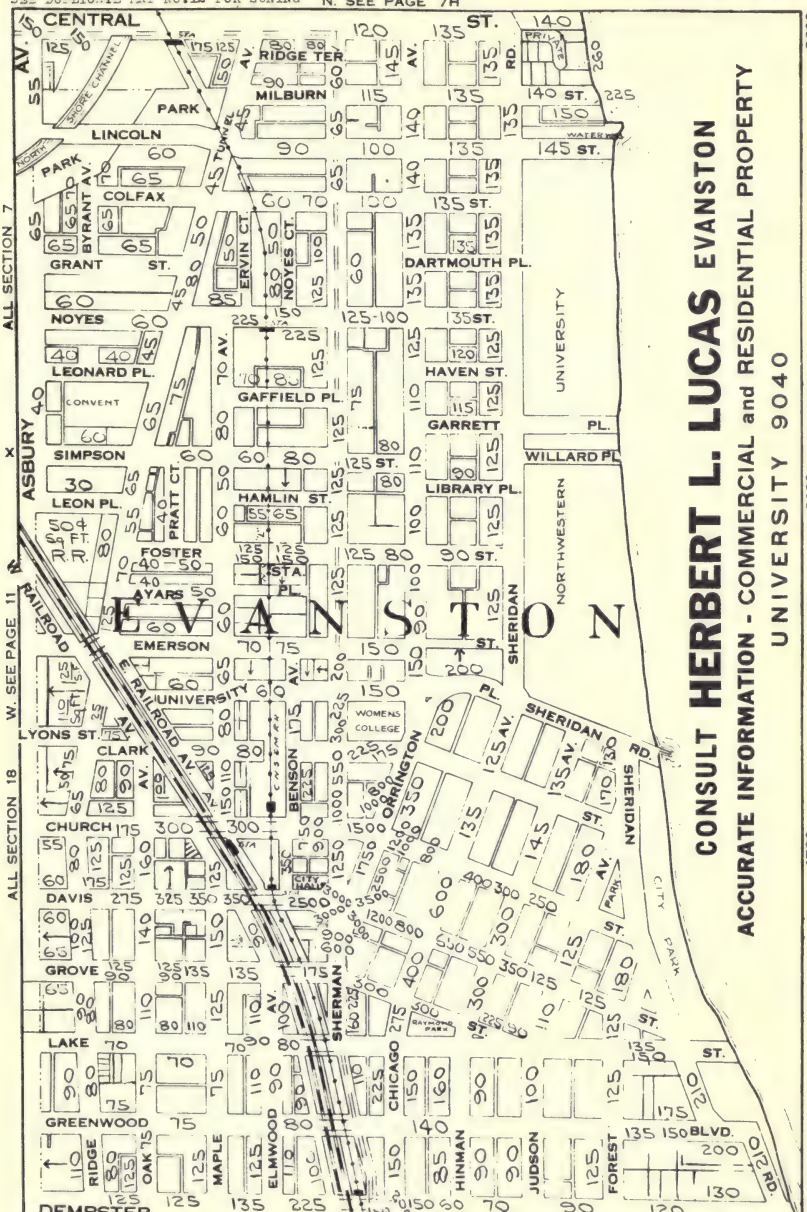

W½ Sec 7 Class 3-4-9-17
NW¼ Sec 18 Class 5-6-16-17-43
SW¼ Sec 18 Class 6-11-17-18

EVEN NOS. SOUTH AND WEST
UNIT VALUES ARE FOR 125 FT.
IN DEPTH. SEE DEPTH TABLES

E½ Sec 7 Class 6-9-10
NE¼ Sec 18 Class 6-9-10
SE¼ Sec 18 Class 6-7-9-10-17-36

MAINE T.WP. T. 41 N.—R. 12 E.

N. SEE PAGE 8B

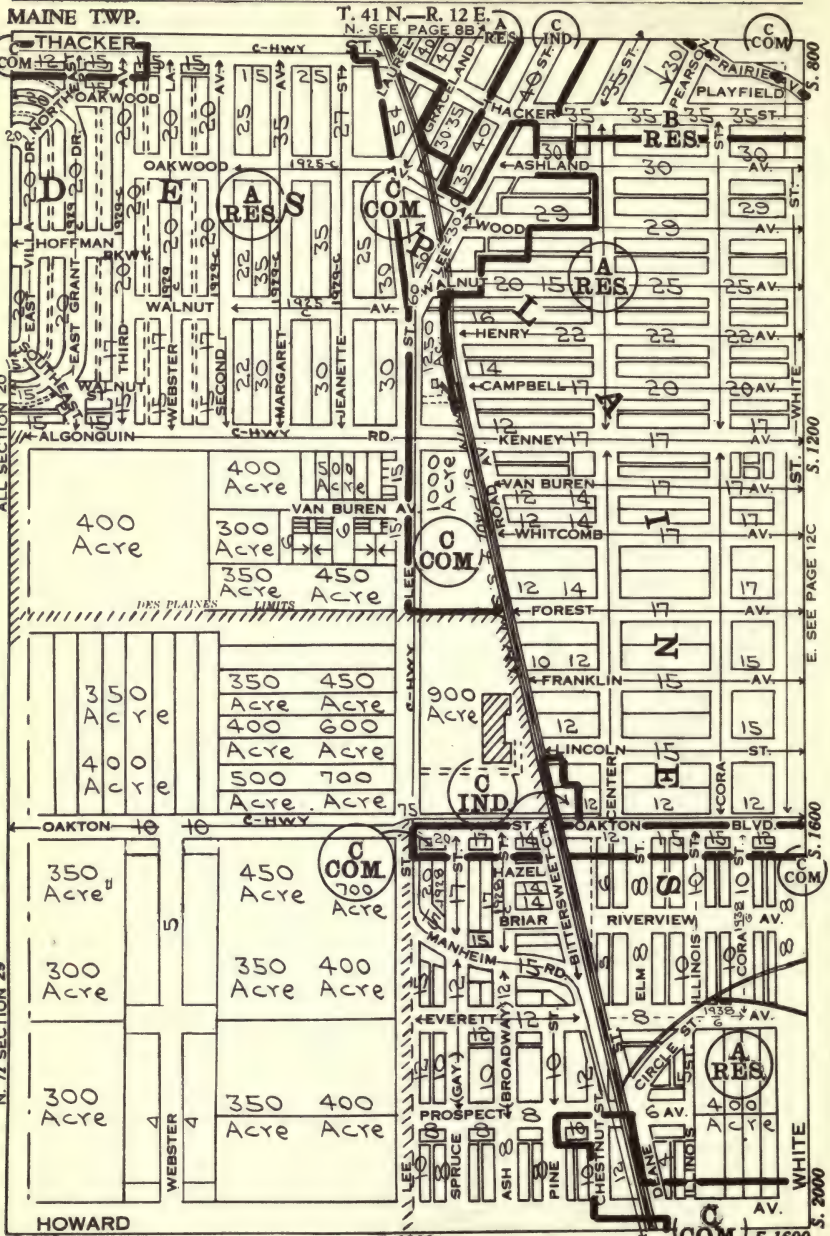

NW¼ Sec 20 Class 7-9-American
SW¼ Sec 20 Farms
WW¼ Sec 29 Farms-few 1938 frame farmettes

EVEN NOS NORTH AND WEST

NE¼ Sec 20 Class 4-5-6-7-Amer
SE¼ Sec 20 Class 4-5-6-Amer
NE¼ Sec 29 Class 3-4-5-6-Amer

T. 41 N.—R. 12 E. MAINE TWP.

N. SEE PAGE 8C

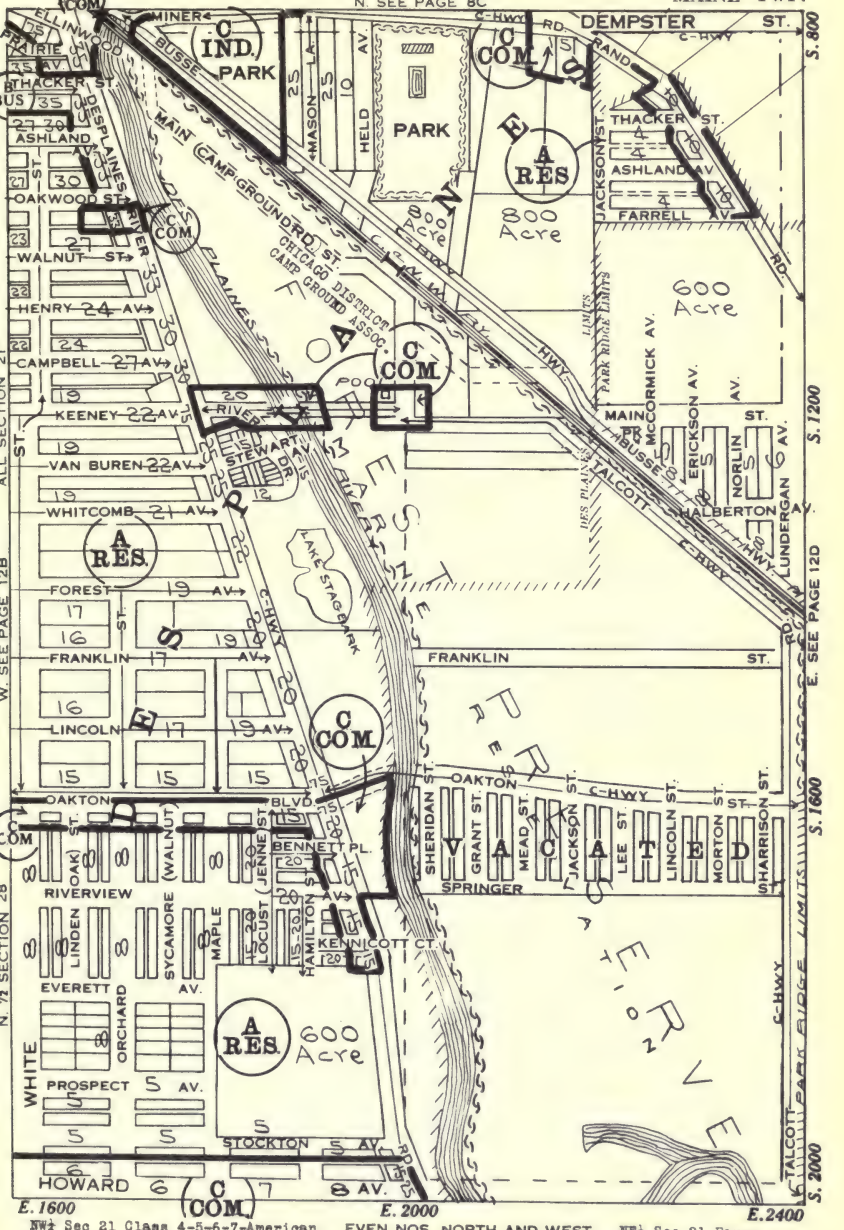

NW¼ Sec 21 Class 4-5-6-7-American
SW¼ Sec 21 Class 4-5-6-American
NW¼ Sec 28 Class 3-4-7-9-American

EVEN NOS. NORTH AND WEST

NE¼ Sec 21 Farms
SE¼ Sec 21 Farms
NE¼ Sec 28 F. P.

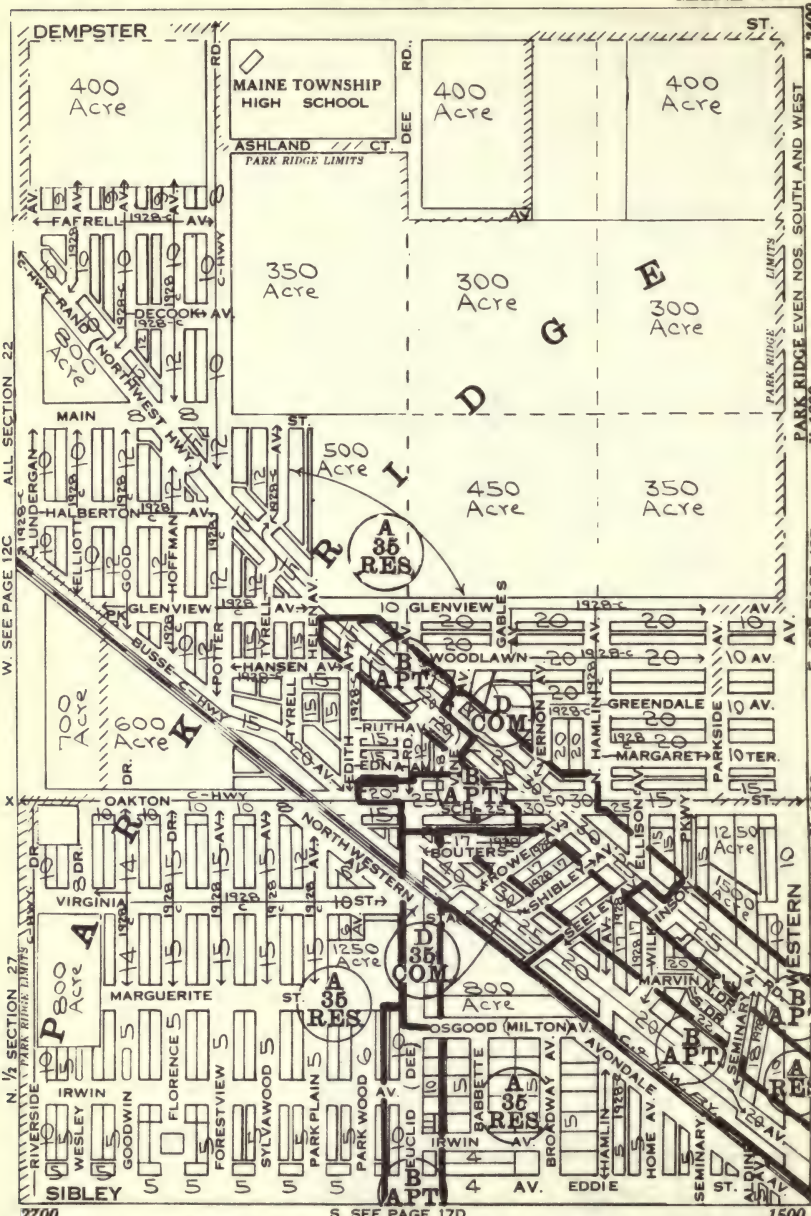

NW¼ Sec 22 All Vac Sub Pvd-Farms
SW¼ Sec 22 All Vac Sub Pvd
NW¼ Sec 27 Most Vac Sub-Few Frame Houses
NE¼ Sec 22 Truck Farms
SE¼ Sec 22 Class 4-7-Sub Most Vac
NE¼ Sec 27 Most Vac Sub-Few Frame Houses

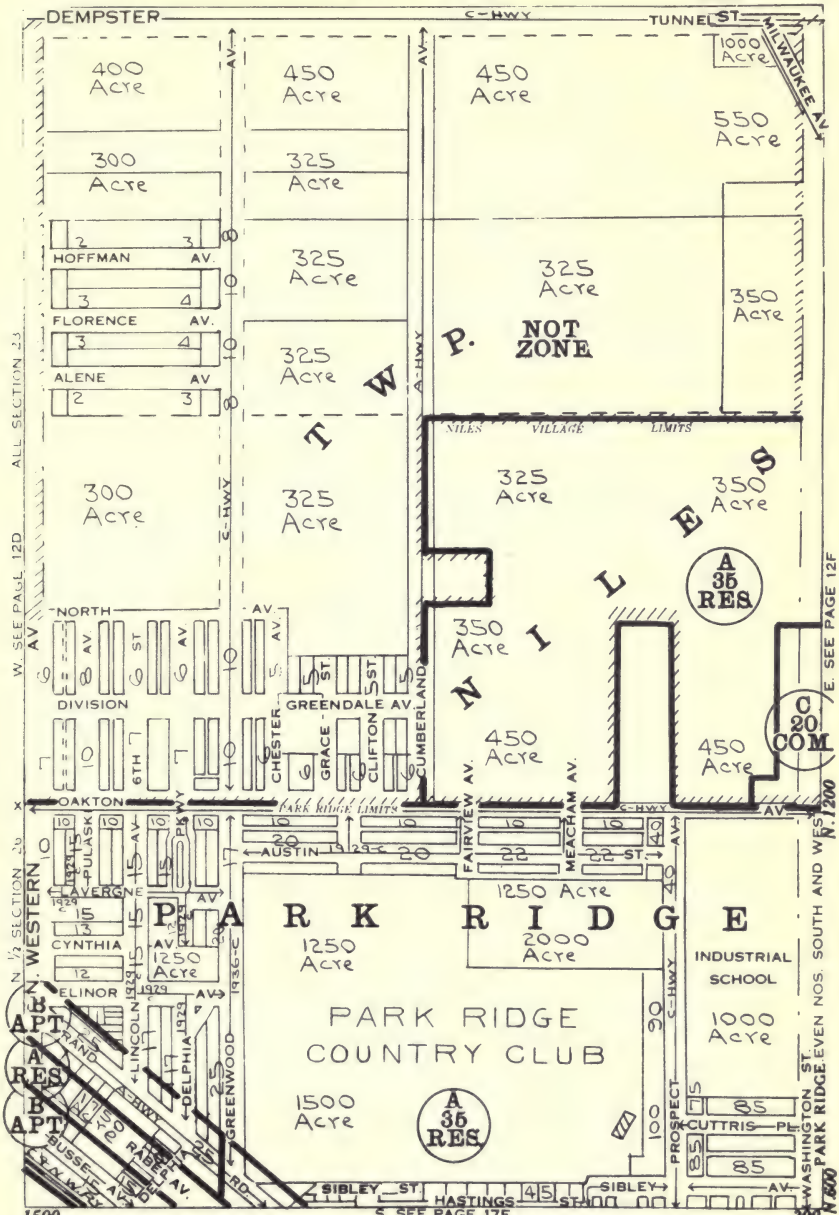

NW¼ Sec 23 Truck Farms
SW¼ Sec 23 Truck Farms-Subs All Vac
NW¼ Sec 26 Subs All Vac-Few Frame-Pvd Sts

NE¼ Sec 23 Truck Farms
SE¼ Sec 23 Truck Farms
NE¼ Sec 26 Class 7-9-10-Vac Lots-Amer

LIQUIDATING
Over 2,000 Choice Lots
— in —
GRENNAN HEIGHTS
and many other improved subdivisions
(See Page 12-F opposite) →
Retail or Wholesale
Clear Titles — Very Low Prices

CHAS. H. CRESS & CO.
Realtors - Builders - Subdividers
201 N. WELLS ST. State 4640
Niles-Park Ridge Office:
Corner Milwaukee Avenue and Oakton Street

ADVERTISE PRESTIGE
Let others
know of you
and your achievements
TRY
OLCOTT'S BLUE BOOK

Consult Our Advertisers
THEY HAVE
YEARS OF NEIGHBORHOOD
EXPERIENCE

T. 41 N.—R. 12 E. MAINE TWP.

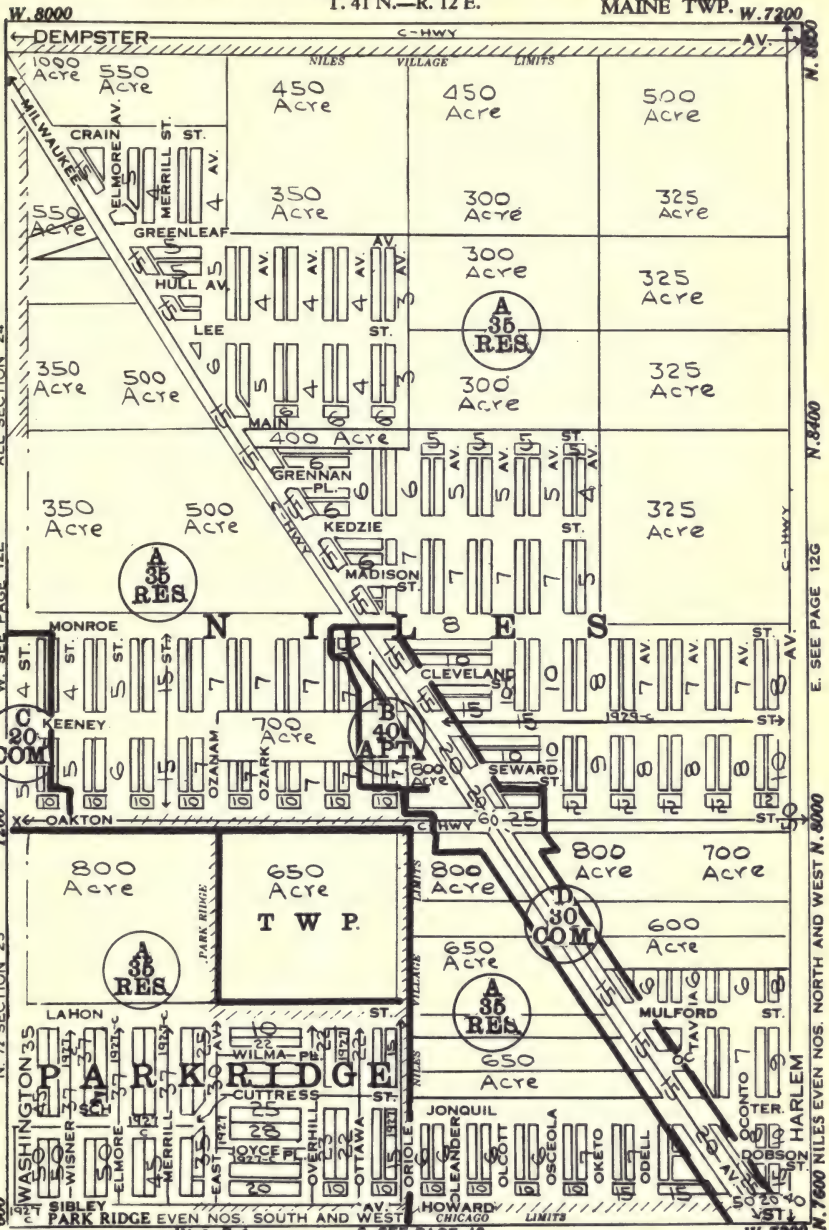

NW¼ Sec 24 All Vac Sub-Farms
SW¼ Sec 24 All Vac Sub-Farms Few Cl 7
NW¼ Sec 25 Cl 7-9-Lost Vac Lots

NE¼ Sec 24 Truck Farms
SE¼ Sec 24 Most Vac Sub-Few Cl 7
NE¼ Sec 25 All Vac Sub-Farms

MORTON GROVE NOT ZONED
SUBJECT TO DEED & BLDG. RESTRICTIONS

T. 41 N.—R. 13 E.
N. SEE PAGE 8G

NILES TWP.

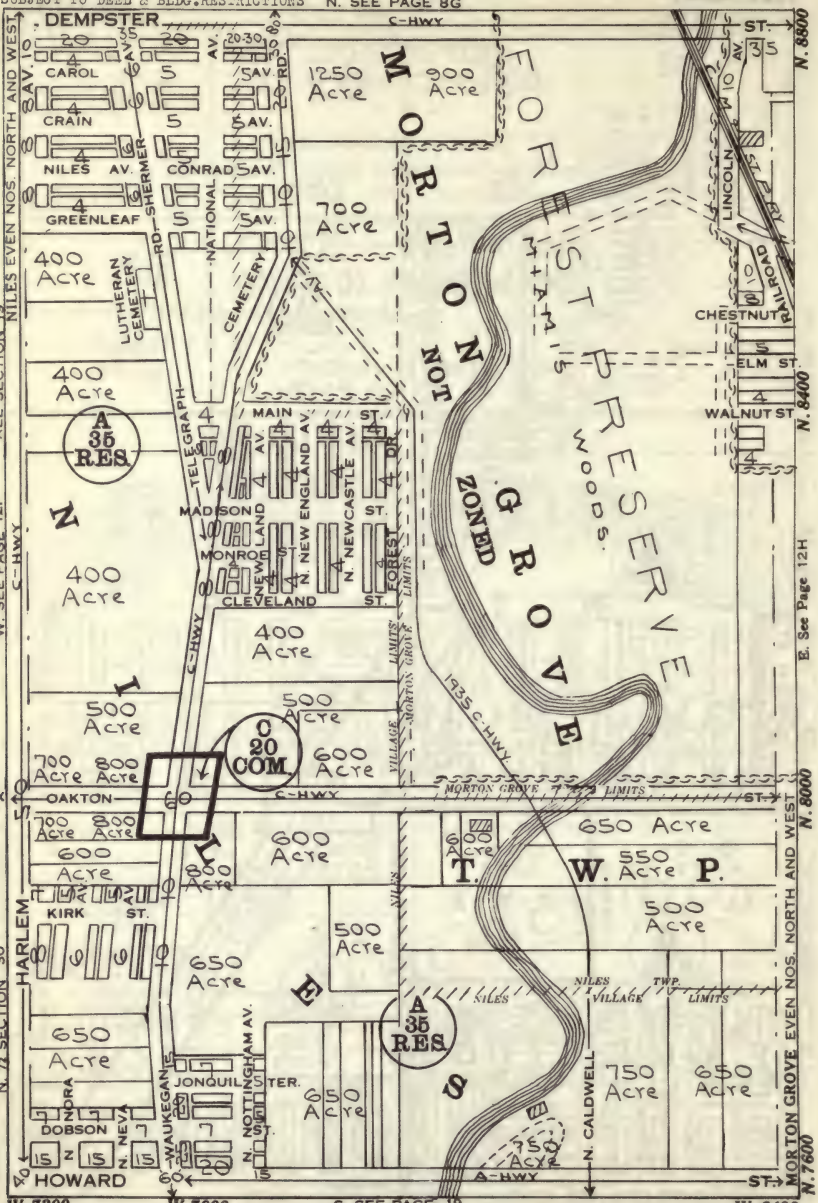

NW¼ Sec 19 Farms-Subs All Vac-No Imp to land
SW¼ Sec 19 Farms-Subs All Vac-No Imp to land
NW¼ Sec 30 Farms-Road Houses-Subs All Vac

NE¼ Sec 19 Forest Preserve
SE¼ Sec 19 Forest Preserve
NE¼ Sec 30 Farms-Road Houses

MORTON GROVE NOT ZONED SUBJECT TO DEED & BLDG RESTRICTIONS.COM'L SYMBOL DESIGNATES BUS.STS.

T. 41 N.—R. 13 E.

N. SEE PAGE 8H

NILES TWP.

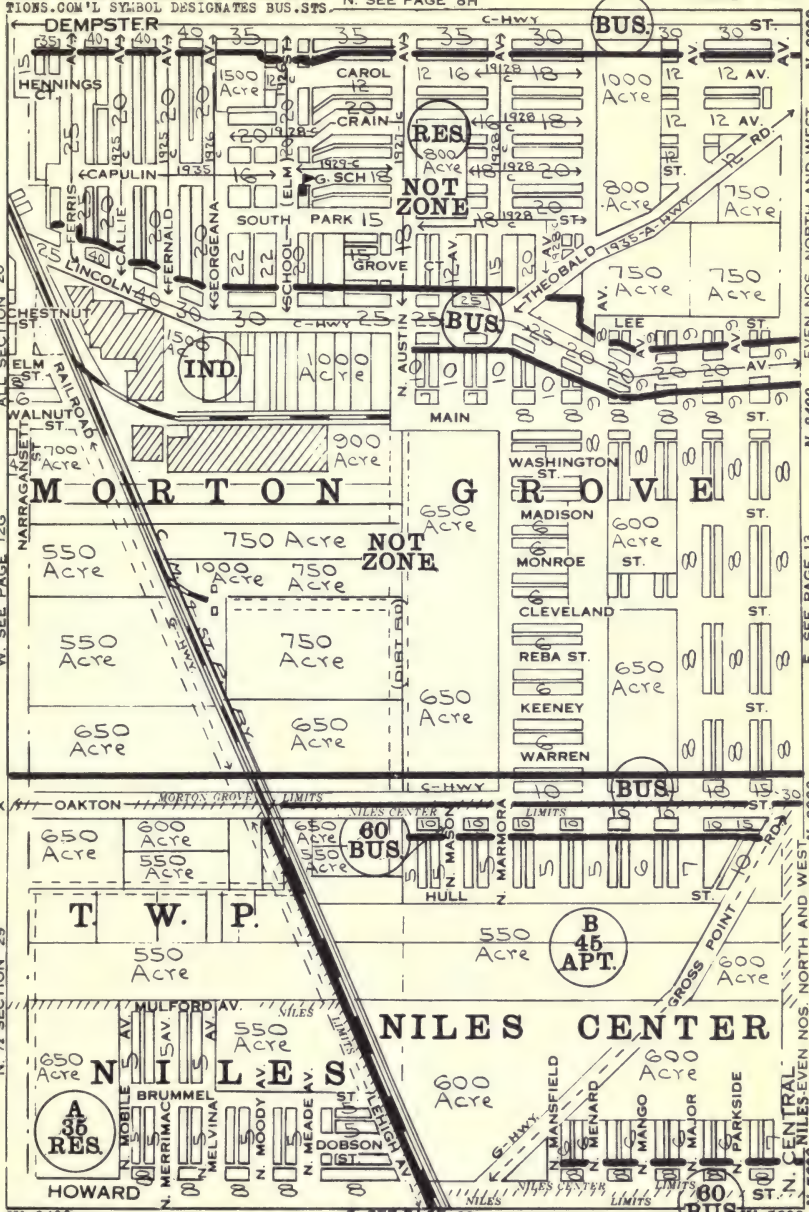

NW¼ Sec 20 Class 1-2-3-4-Amer
SW¼ Sec 20 Truck Farms
NW¼ Sec 29 Truck Farms-Vac Subs

NE¼ Sec 20 Class 3-4-Most-Vac-Amer
SE¼ Sec 20 Vac Sub.
NE¼ Sec 29 Truck Farms-Vac Subs

Consult Us First
Before
You BUY or SELL

Real Estate in Niles Center and Vicinity

ACREAGE AND FARMS
SUBDIVIDER AND DEVELOPER

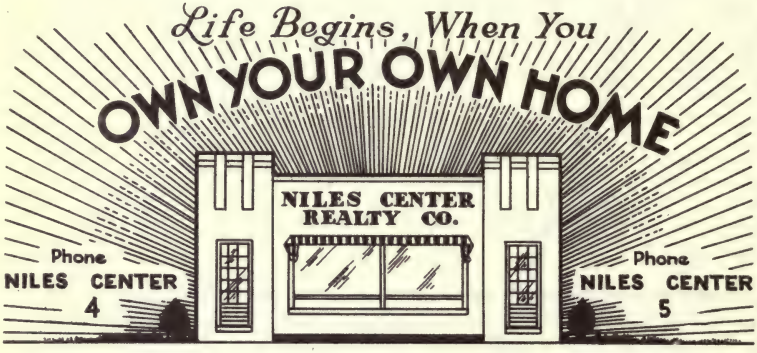

5000 DEMPSTER OPP. "L" TERMINAL

NEW HOMES
WE BUILD TO ORDER
FINANCE TO SUIT
PROPERTY MANAGEMENT
INSURANCE

T. 41 N.—R. 13 E.

NILES TWP

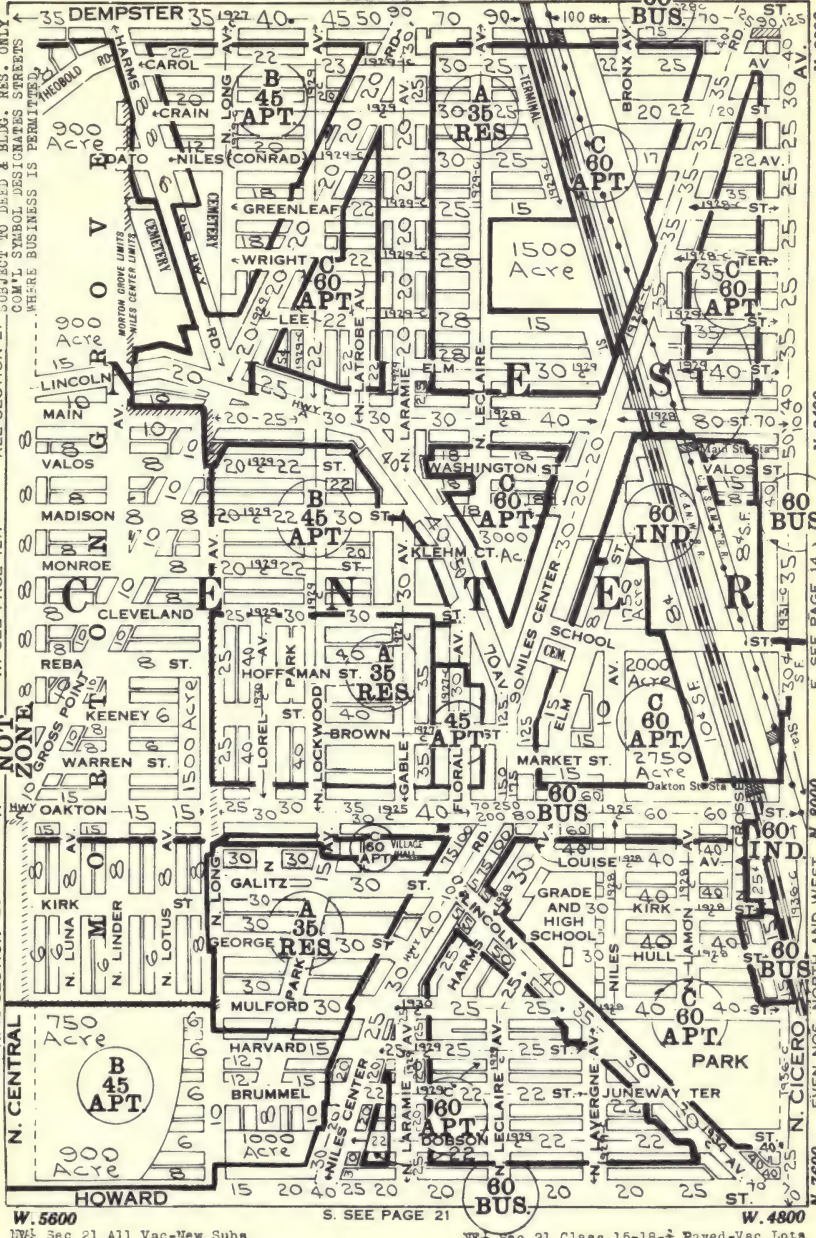

NW¼ Sec 21 All Vac-New Subs
SW¼ Sec 21 Class 4-5-Vac Lots
NW¼ Sec 28 Class 3-4-Vac Lots-Not Paved

NE¼ Sec 21 Class 15-18-½ Paved-Vac Lots
SE¼ Sec 21 Class 4-5 Business Center
NE¼ Sec 28 Class 4-15-16-Vac Lots

(*Continued from map* 8-3)

The Board of Appeals shall not be required to return, in response to such Writ of the court, the original papers acted upon by the Board, but it shall be sufficient to return certified or sworn copies thereof or such portions thereof as may be called for by such Writ. The return of the Board required by such Writ must concisely set forth such other facts as may be pertinent and material to show the grounds of the decision appealed from, and such return must be verified.

Jurisdiction: The Board of Appeals shall hear and decide appeals from and review any order, requirement, decision or determination made by the administrative official charged with the enforcement of this ordinance.

It shall also hear and decide all matters referred to it or upon which it is required to pass under this ordinance. The concurring vote of four (4) members of the Board shall be necessary to reverse any order, requirement, decision or determination of any such administrative official or to decide in favor of the applicant any matter upon which it is required to pass under this ordinance or to effect any variation in this ordinance.

Where in specific cases permits are applied for and there are practical difficulties or particular hardship in the way of carrying out the strict letter of any of the provisions or regulations of this ordinance relating to the use, construction or alteration of buildings or structures, or the use of land, the Board of Appeals may determine and vary their application in harmony with their general purpose and intent and in accordance with the following rules:

No variation in the application of the provisions of this ordinance shall be made by the Board of Appeals concerning the use of land, the intensity of such use, the size, shape or location of courts or open spaces, or the height of structures now existing or to be constructed, unless after a hearing as provided for in this section, the Board of Appeals shall find that such variation will not (1) impair an adequate supply of light and air to adjacent property; (2) will not increase the hazard from fire and other dangers to said property; (3) will not diminish the taxable value of land and buildings throughout the Village; (4) will not increase the congestion in the public streets; and, (5) will not otherwise impair the public health, safety, comfort, morals and welfare of the inhabitants of said Village; nor shall any such variation be made in any case unless the same shall comply with the following limitations:

1. Such variation, whether applicable to new buildings, or to additions to or alterations or extensions of, existing buildings, shall not reduce the required dimensions of open spaces by more than twenty per cent, nor reduce the required total area of open spaces by more than ten per cent, nor reduce the required total lot area by more than five per cent.

(*Continued opposite map* 21)

T. 41 N.—R. 13 E.

N. SEE PAGE 9

NILES TWP.

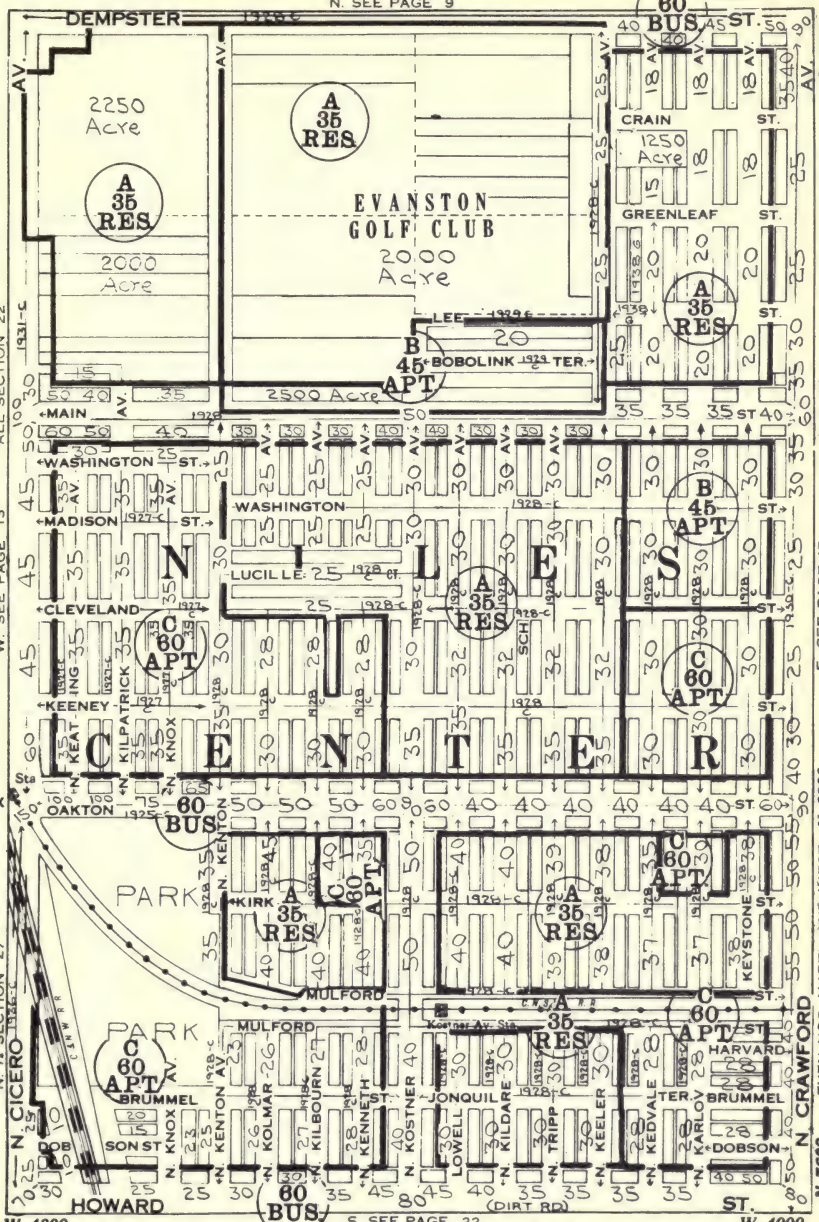

S. SEE PAGE 22

NE¼ Sec 22 All Vac-Subs-Not Paved
SW¼ Sec 22 Class 4-15-18 Vac Lots
NW¼ Sec 27 Class 4-15-Vac Lots

SE¼ Sec 22 All Vac-New Subs
NE¼ Sec 27 Class 4-15-18 Vac Lots

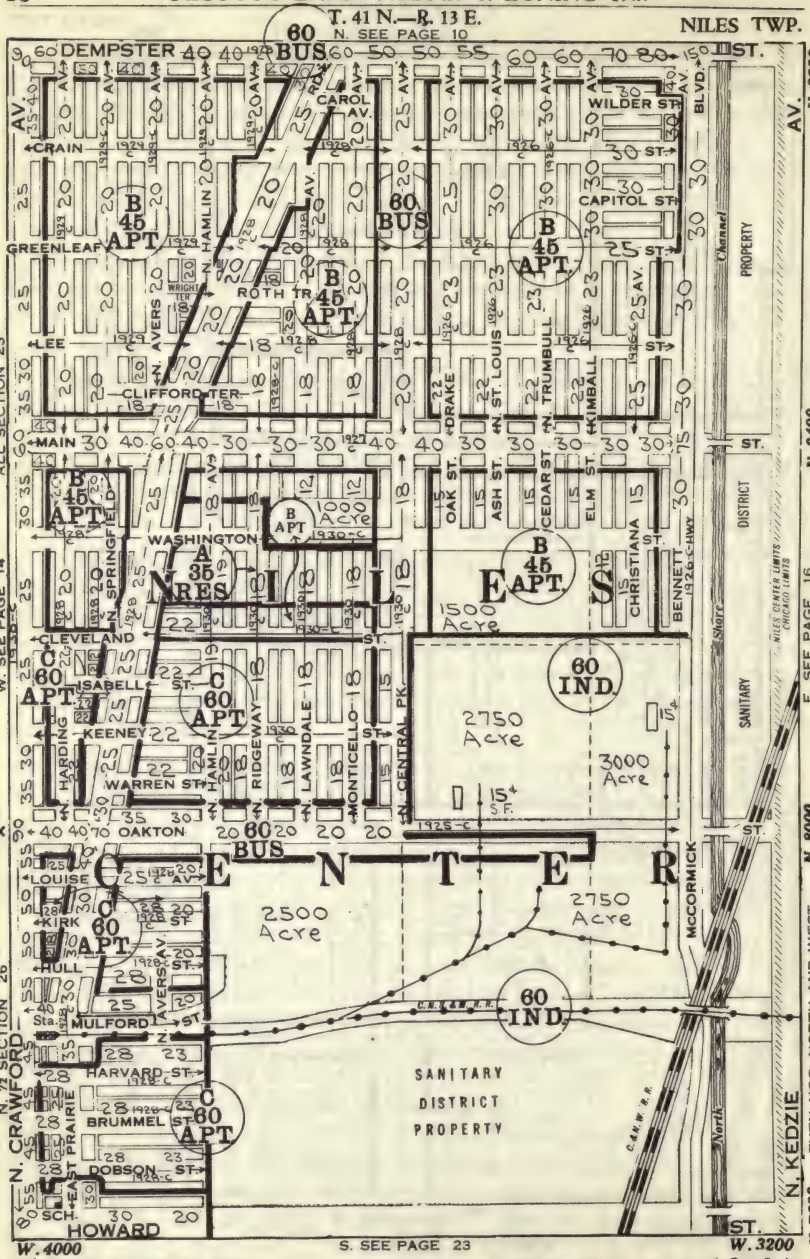

NW¼ Sec 23 All Vac New Subs
SW¼ Sec 23 All Vac-New Subs
NW¼ Sec 26 Class 4-15-18 Vac Lots

NE¼ Sec 23 Class 4-15-16-Vac Lots
SE¼ Sec 23 All Vac-New Subs
NE¼ Sec 26 Vacant

T. 41 N.—R. 13 E. EVANSTON TWP.

N. SEE PAGE 11

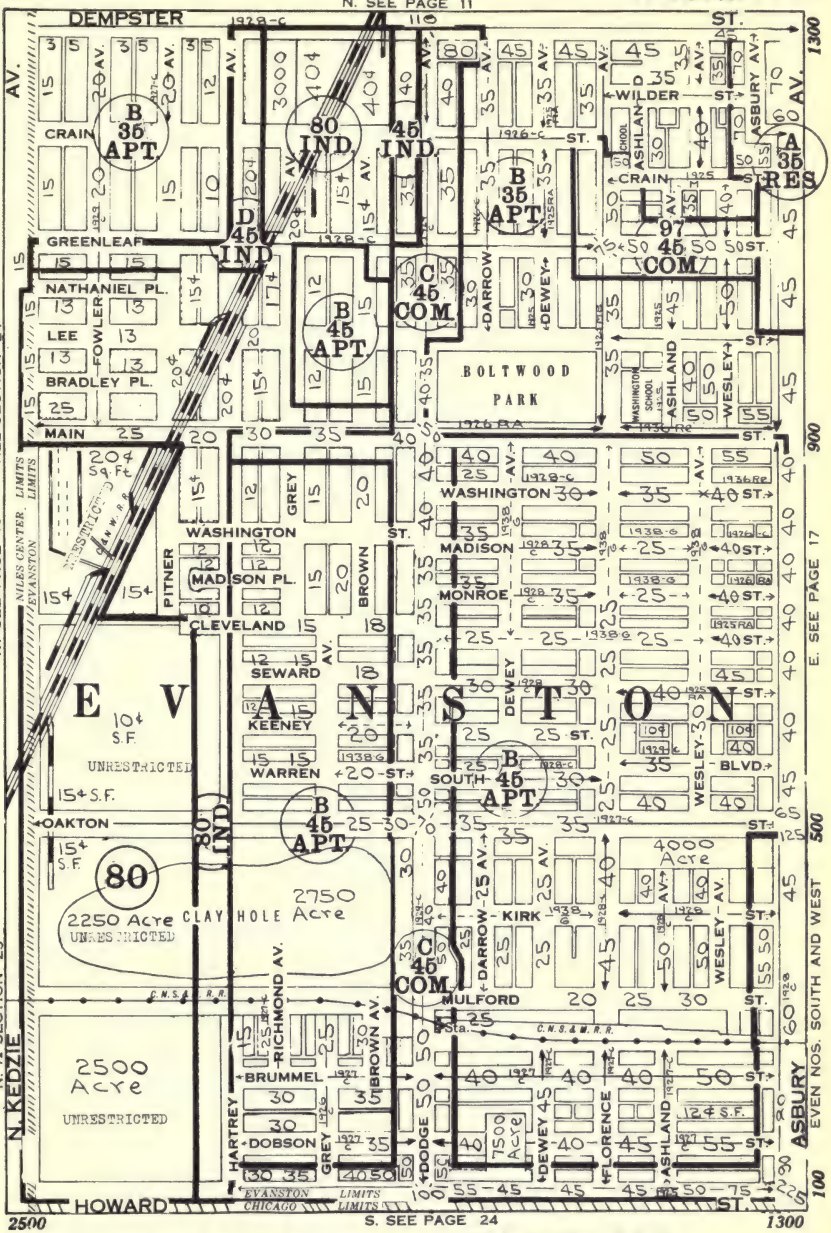

NW¼ Sec 24 Class 43-All Vac-Not Paved
SW¼ Sec 24 All Vac-Old Subs-Not Paved
NW¼ Sec 25 All Vac-New Subs

NE¼ Sec 24 Class 3-4-15
SE¼ Sec 24 Class 4-15-16 Vac Lots
NE¼ Sec 25 Class 4-15-16-18- Vac Lots

W. S. HENNESSEY CO.

LOANS AND MORTGAGES

REALTORS

RENTING INSURANCE

PHONES ROGERS PARK 0458
GREENLEAF 0471

569 HOWARD AVENUE
EVANSTON, ILL.

BUILDERS

RESIDENTIAL, APARTMENT
& BUSINESS PROPERTIES

25 Years of Dependable Service in This Community

"Complete Insurance Service"

The facilities of this office anticipates the needs of the Agent or Broker in all forms of insurance

BRUMMEL BROTHERS

Insurance Underwriters

Cook County Department Managers representing Strong Old Line Companies only

175 West Jackson Boulevard
CHICAGO, ILLINOIS

TELEPHONE WABASH 2056

1300 EVANSTON TWP. T. 41 N.—R. 14 E. THIS MAP LAND VALUES ONLY. 100

N. SEE PAGE 12 SEE DUPLICATE MAP NO. 17 FOR ZONING.

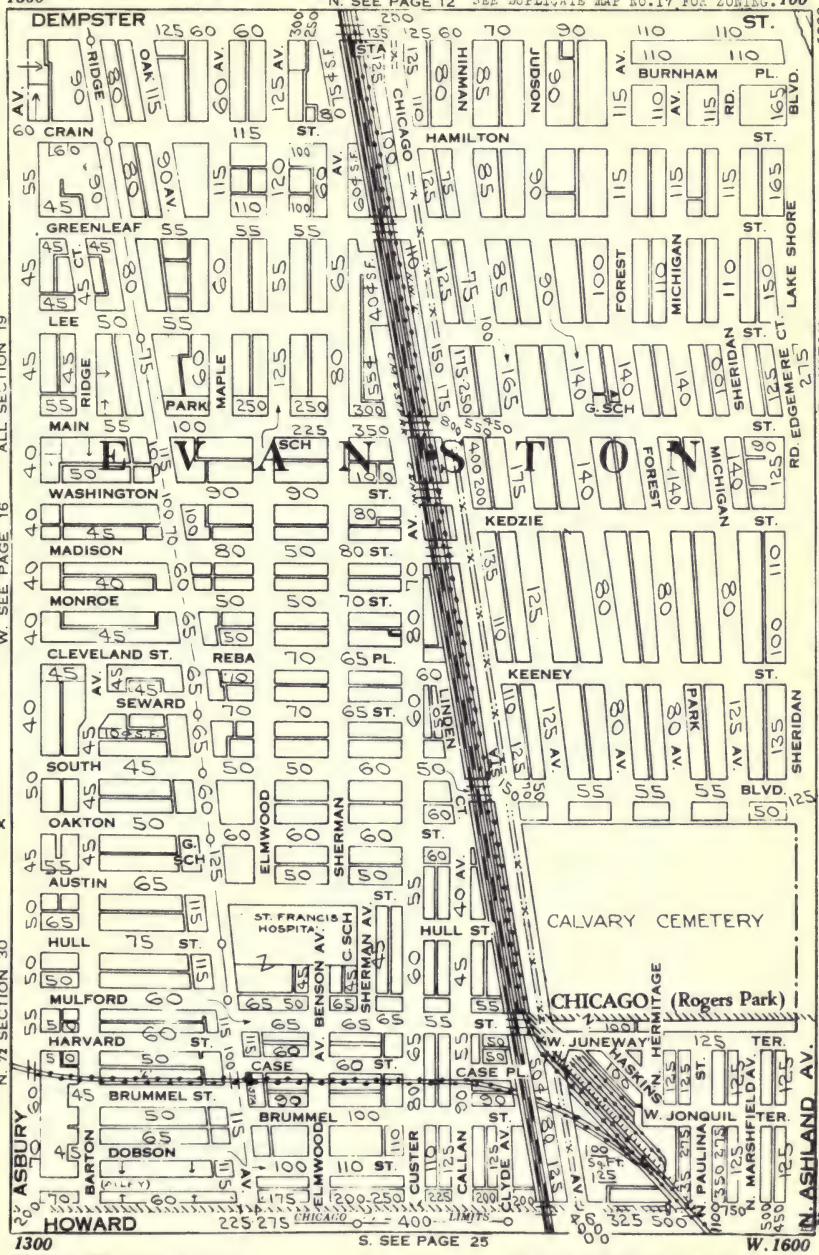

NW 19 Cl.TKQ } Native White
SW 19 Cl.TOR-
NW 30 Cl.DCGQR

NE 19 Cl.FGIJKQ- } Native White
SE 19 Cl.FGQ-
NE 30 Cl.OPQR -Ger-Rus-Can-Swed-Eng

EVANSTON TWP. T. 41 N.—R. 14 E. THIS MAP ZONING ONLY.
N. SEE PAGE 12 SEE DUPLICATE MAP NO.17 FOR LAND VALUES.

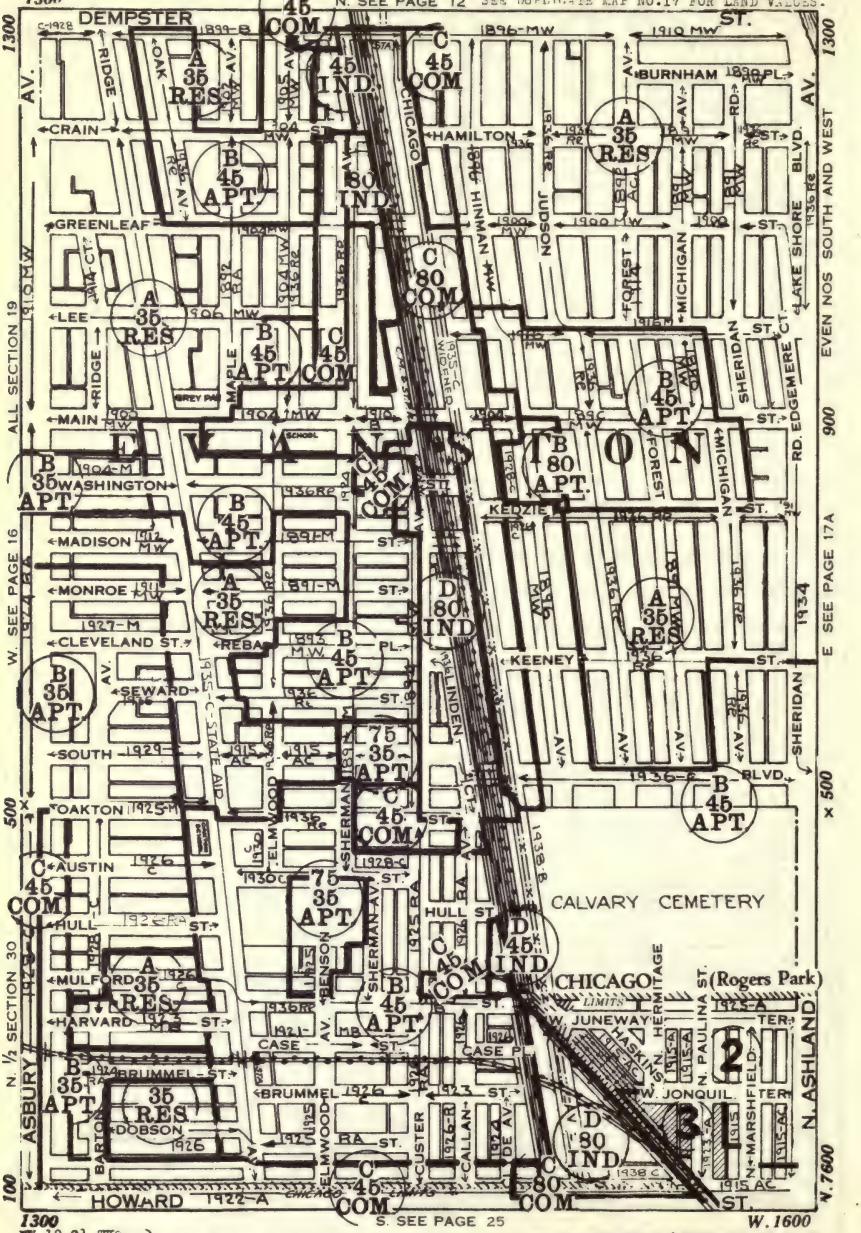

1300

NW 19 Cl.TKQ-
SW 19 Cl.TOR- } Native White
NW 30 Cl.DGOQR-

NE 19 Cl.FGIJK- } Native White
SE 19 Cl.FG-
NE 30 Cl.OPQR-Ger-Rus-Can-Swed-Eng

NOTE
Unit values are for 125 ft. in depth, except those having riparian rights, which are for prevailing depth. See tables in front of book. Residence table is: 125 ft. 1.000; 150 ft. 1.028; 175 ft. 1.073; 200 ft. 1.106.

EVANSTON EVEN NOS. SOUTH AND WEST

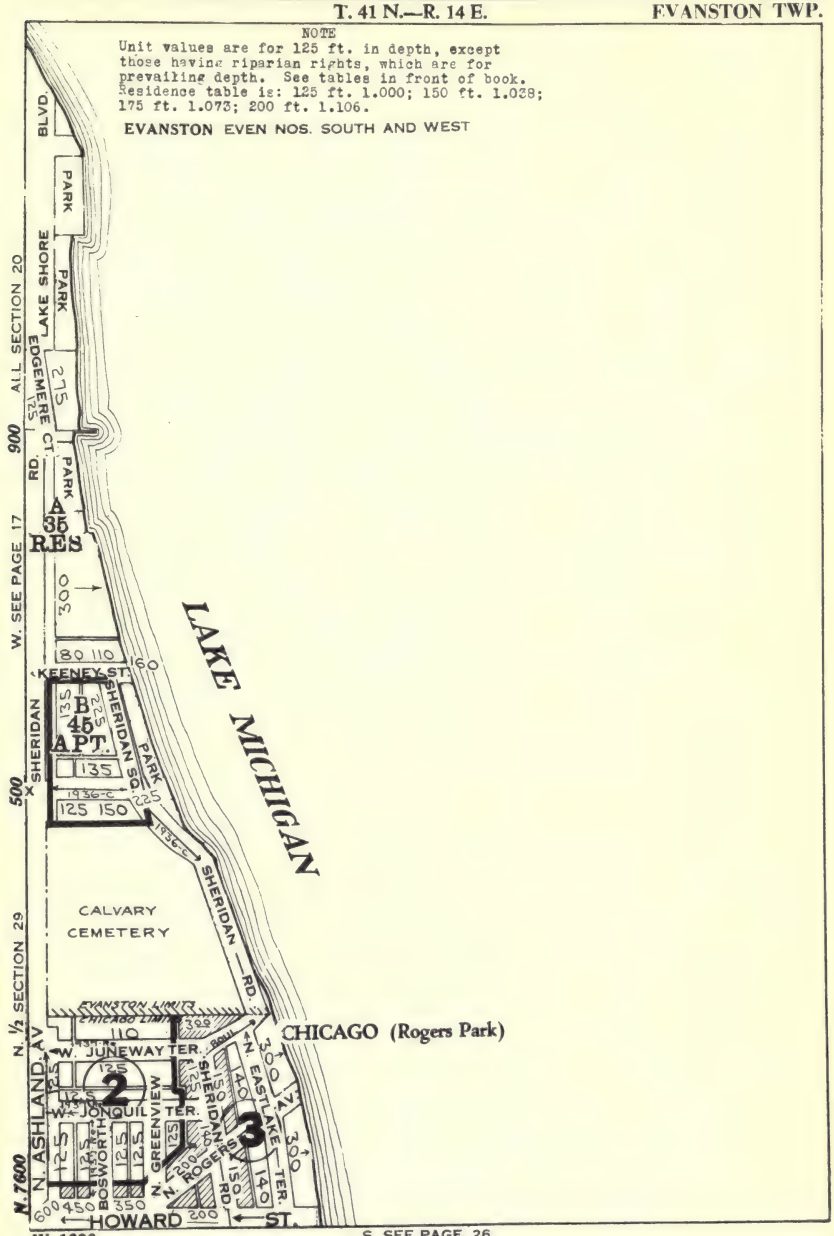

Sec 20 Cl.1JQR-Native White
N½ Sec.29 Cl.PGOPQR-Ger-Rus-Can-Swed-Eng

T. 41 N.—R. 12 E.

N. SEE PAGE 12D

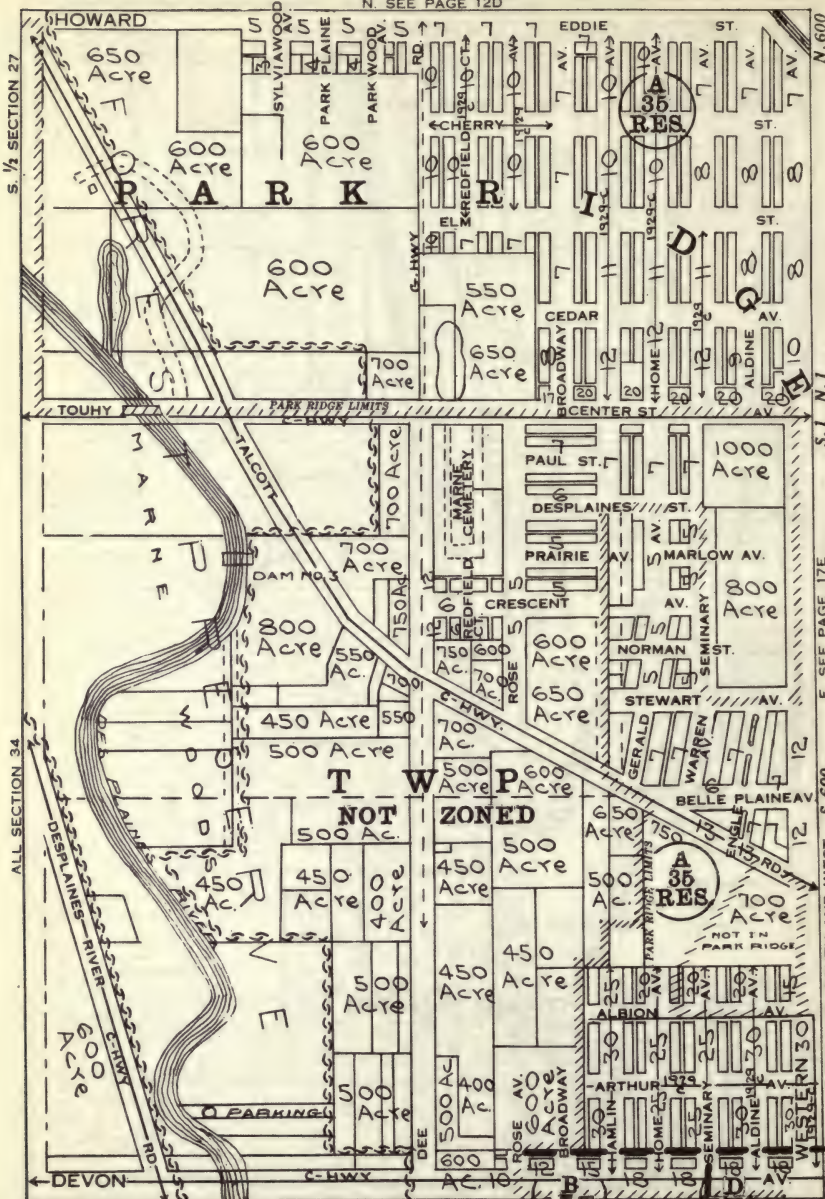

SW¼ Sec 27 Farms-F. P.
NW¼ Sec 34 Farms-F. P.
SW¼ Sec 34 Forest Preserves

SE¼ Sec 27 Cl 4-7-Most Vac-Amer
NE¼ Sec 34 Cl 3-Farms Most Vac-Amer
SE¼ Sec 34 Cl 8-9-Woods-Farms-Amer

T. 41 N.—R. 12 E. MAINE TWP.

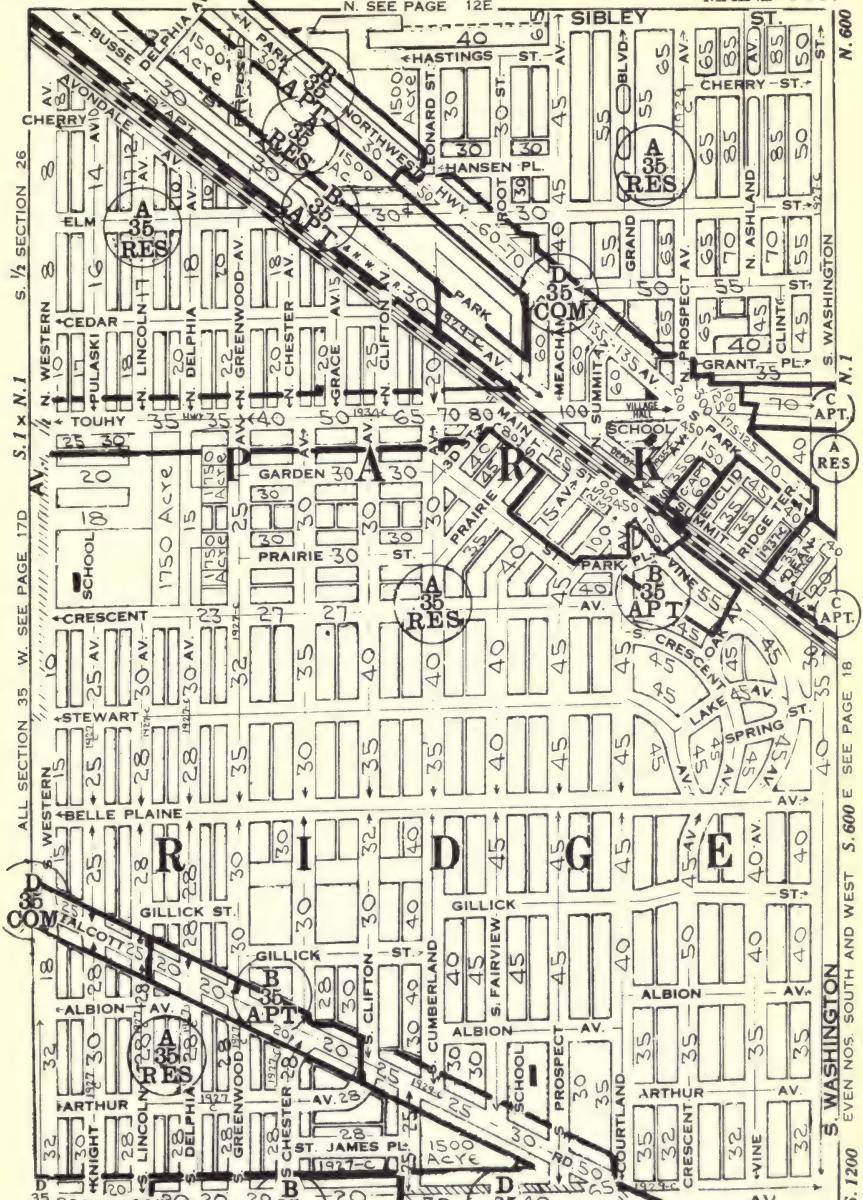

SW¼ Sec 26 Class 3-4-5
NW¼ Sec 35 Class 4-6-7-9-Vac Lots-Amer
SW¼ Sec 35 Class 4-7-9-Vac Lots- Amer

SE¼ Sec 26 Class 7-9-Amer
NE¼ Sec 35 Class 4-6-7-Amer.
SE¼ Sec 35 Class 4-7-9-Amer

PARK RIDGE MAINE TWP. T. 41 N.—R. 12 E. CHICAGO (MAINE TWP.)
EVEN NOS. SOUTH AND WEST N. SEE PAGE 12F

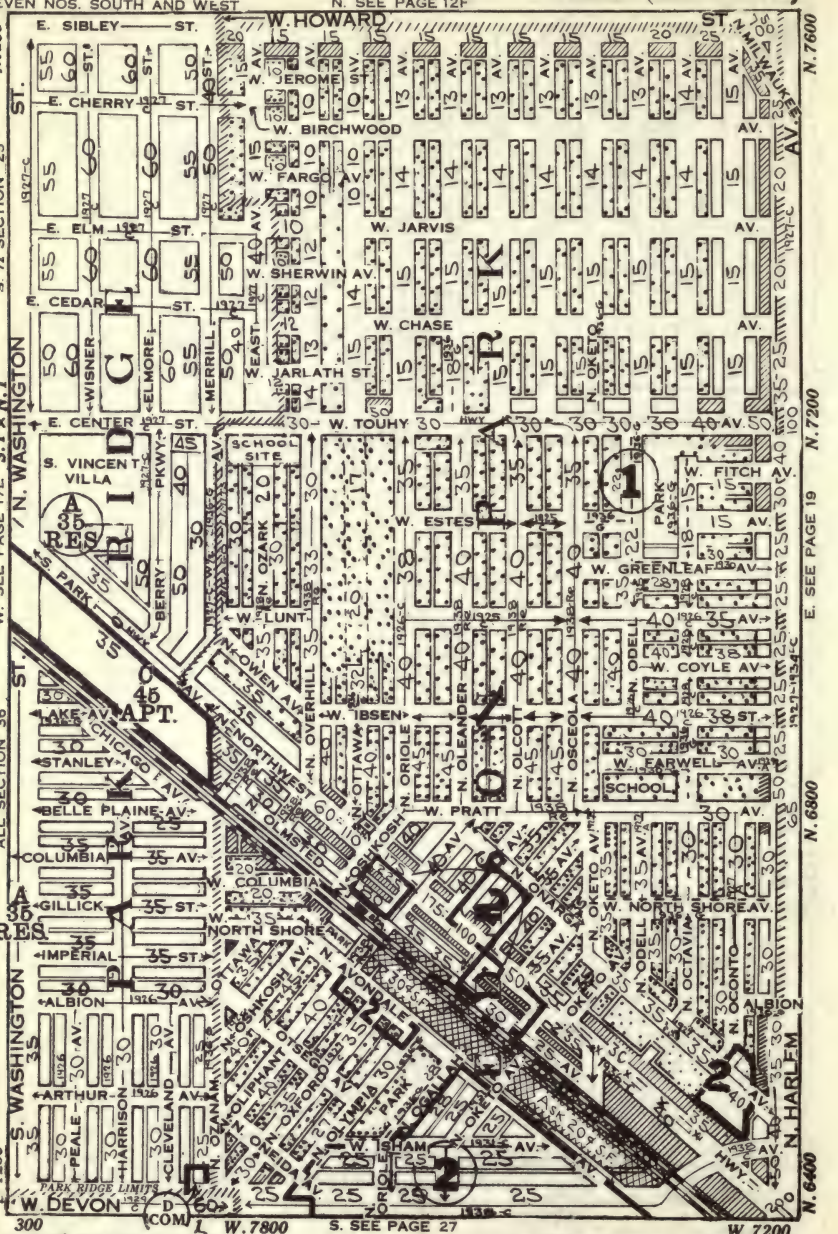

SW 25(E½ Vac)(W½ Cl.G1) Ger-Swed
NW 36 Cl.CDFGI Nor-Scotch
SW 36 Cl.CDFGI Eng

SE 25 Vac sub-Water Ger-Swed-
NE 36 Cl.CDFI-½ Vac Eng-Norw
SE 36 Cl.CDFR- Scotch

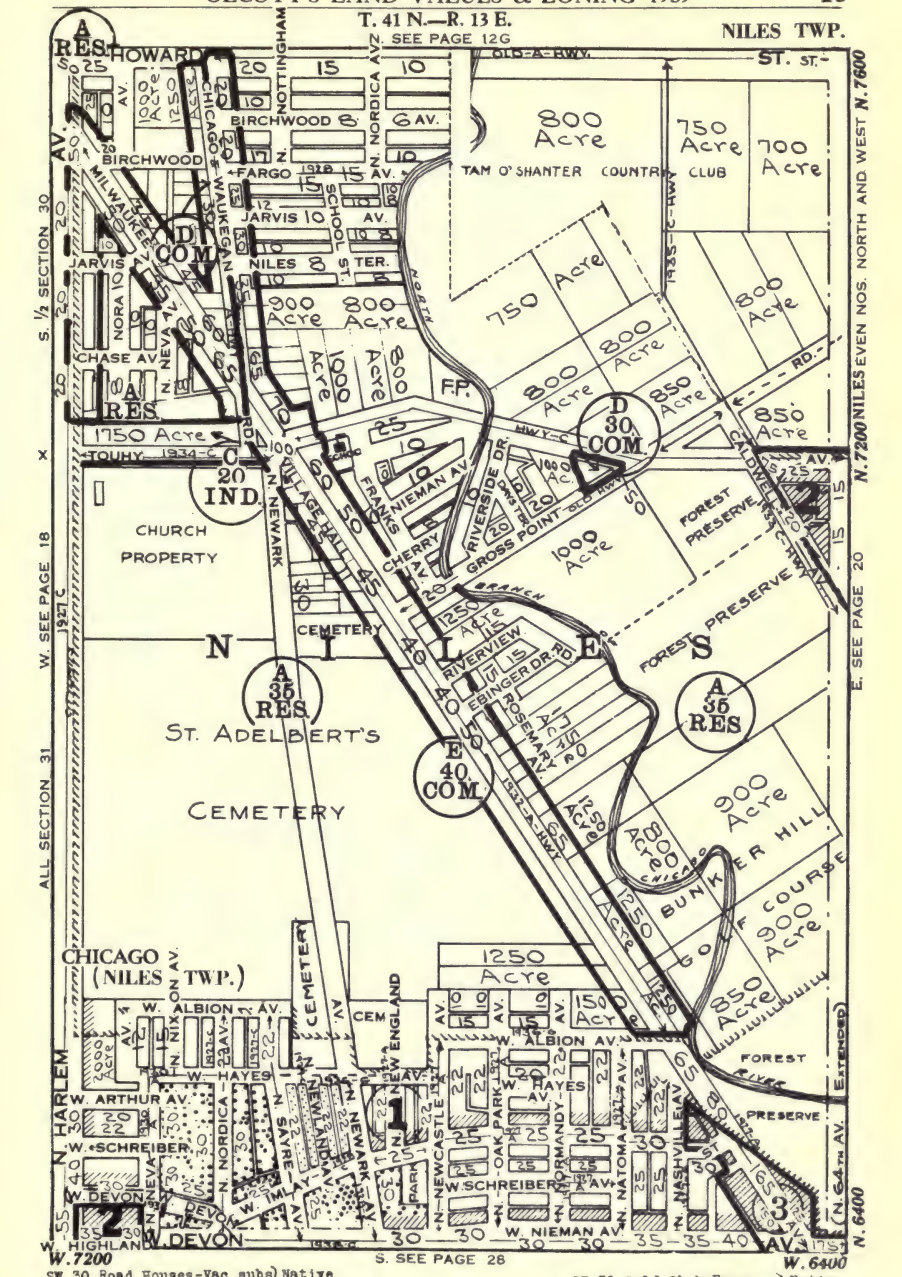

SW 30 Road Houses-Vac subs } Native
NW 31 Road Houses-Vac subs } White
SW 31 Cl.CD-Vac lots-Ger-Swed-Pol-Nor-Dan

SE 30 Golf Club-Farms } Native
NE 31 Road Houses-Cl.DE } White
SE 31 Cl.CDE-Ger-Swed-Pol-Nor-Dan

CHOICE VACANT PROPERTY

McCABE CONSTRUCTION CO.

Builders of Substantial Homes

Phone Kildare 8456 5657 Milwaukee Ave.

ADVERTISE PRESTIGE

Let others
know of you
and your achievements

TRY

OLCOTT'S BLUE BOOK

Consult Our Advertisers

THEY HAVE YEARS OF NEIGHBORHOOD EXPERIENCE

Telephone Pensacola 1262

A. NYSTROM & CO.

REAL ESTATE -:- LOANS -:- INSURANCE

5365 Devon Avenue

SPECIALIZING IN EDGEBROOK SECTION

T. 41 N.—R. 13 E. NILES TWP

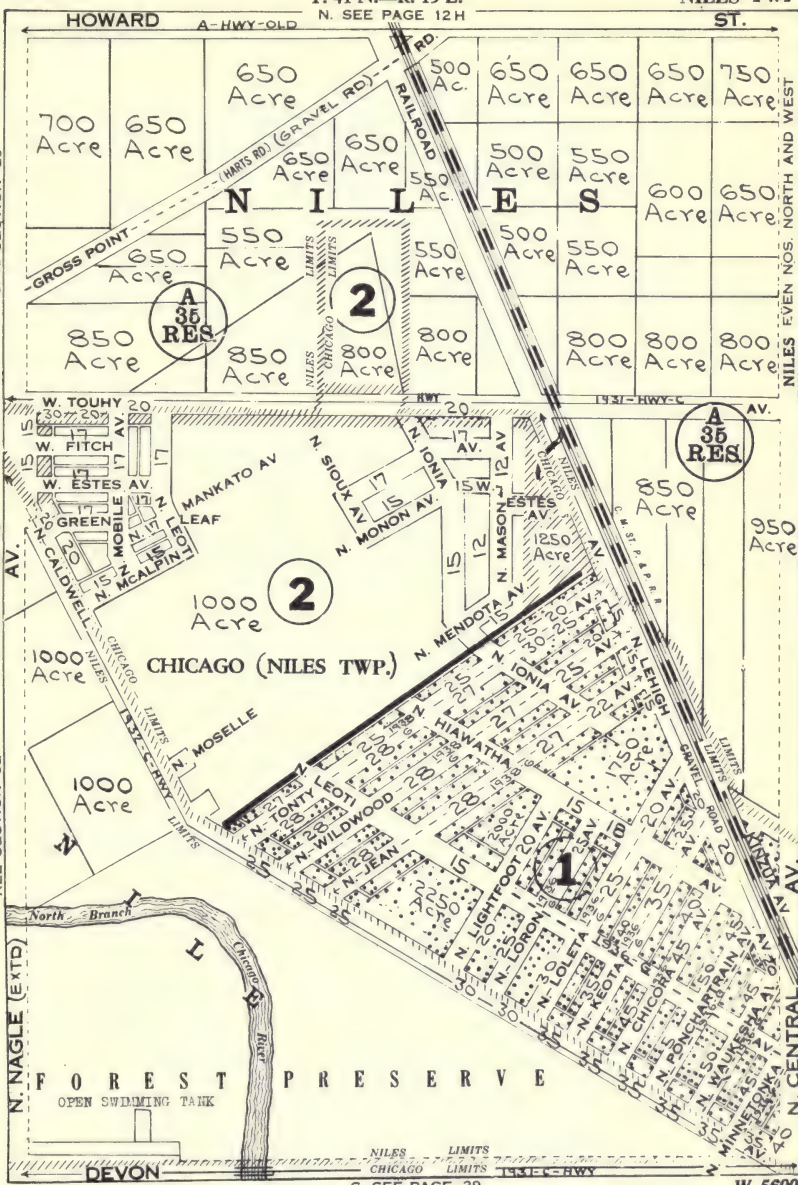

SW 29 Farms
NW 32 Vac subs-Water
Sw 32 Farms-For Pres

SE 29 Farms
NE 32 Farms-Vac subs
SE 32 Cl.DFGI-1937-Ger-Rus-Swed-Dan-Czh

BUILDERS OF HOMES OF
QUALITY AND DISTINCTION

WE DESIGN, BUILD
AND FINANCE

REAL ESTATE
M.J. DORNSTAUDER CO.
INVESTMENTS

BUILDERS

4339 MILWAUKEE AVENUE

PHONE PALISADE 0772

Consult Our Advertisers

THEY HAVE
YEARS OF NEIGHBORHOOD
EXPERIENCE

WINNETKA ZONING ORDINANCE

(*Continued from map* 14)

2. Such variation shall not permit an increase in the height of structures more than ten per cent above the maximum height permitted by this ordinance.

3. Such variation shall not permit any extension of a non-conforming use throughout a building or lot contrary to the limitations imposed in paragraphs 1 and 2 of this section.

SECTION 10.—OCCUPANCY PERMITS.

No land shall be occupied or used and no building hereafter erected or altered shall be occupied or used in whole or in part for any purpose whatsoever until a certificate shall have been issued by the Superintendent of Public Works, stating that the building complies with all the building and health laws and ordinances and with the provisions of these regulations. No change of use shall be made in any building or part thereof now or hereafter erected or altered that is not consistent with the provisions of these regulations. Nothing in this section shall prevent the continuance of the present occupancy or use of any existing building, except as may be necessary for safety of life and property.

(*Continued opposite map* 24)

T. 41 N.—R. 13 E.

NILES TWP.

SW 28 Vac subs-No Impts
NW 33 Vac subs-No Impts
SW 33 Cl.DFGIO-1937-Ger-Rus-Swed-Dan-Czh

SE 28 Vac subs
NE 33 Vac subs-Cl.GI-1938 } Ger-Rus-
SE 33 Cl.DGIJ-1938 } Swed-Dan-Czh

T. 41 N.—R. 13 E.

NILES TWP.

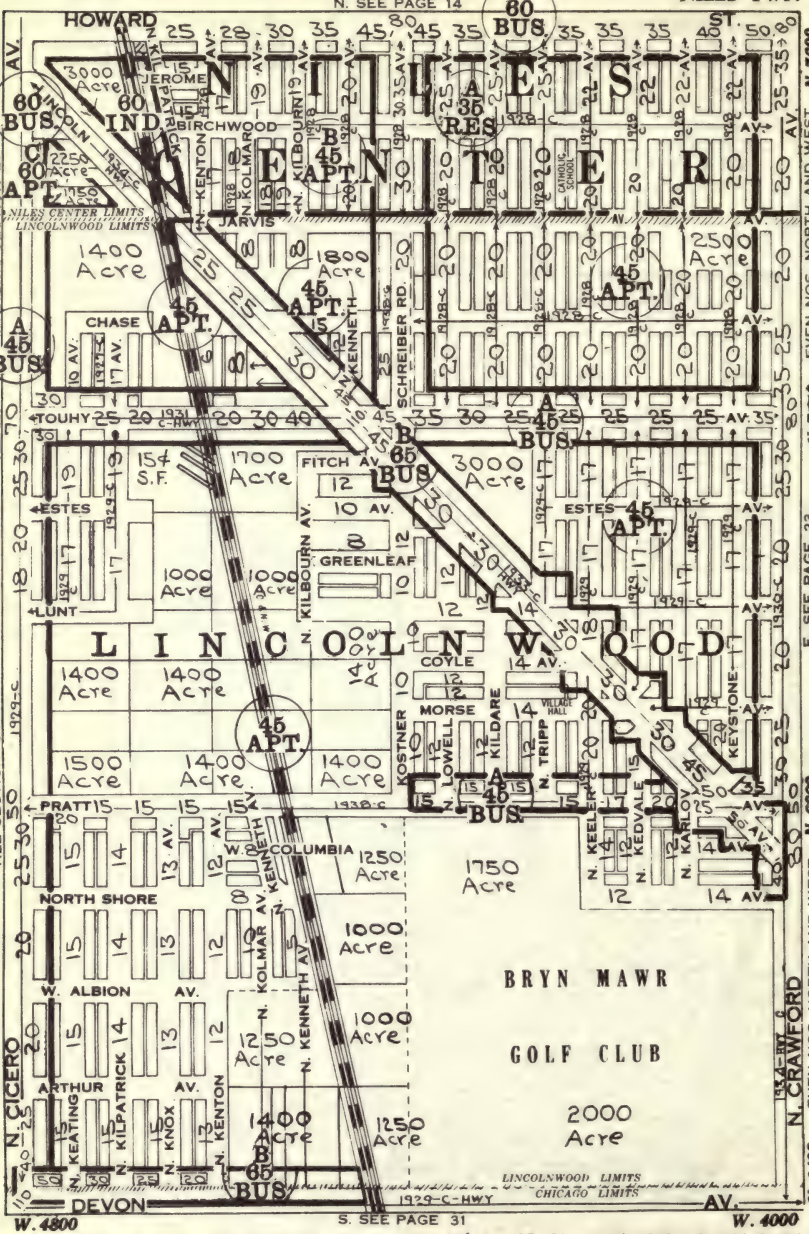

SW¼ Sec.27 All Vacant 1929 Subs.Part Paved
NW¼ Sec.34 All Vacant 1929 Subs.Part Paved
SW¼ Sec.34 All Vacant 1929 Subs-Not Paved.

SE¼ Sec.27 All Vacant 1929 Subs.All Paved
NE¼ Sec.34 All Vacant 1929 Subs.Part Paved
SE¼ Sec.34 All Vacant 1929 Subs.Lot Paved.

T. 41 N.—R. 13 E.

NILES TWP.

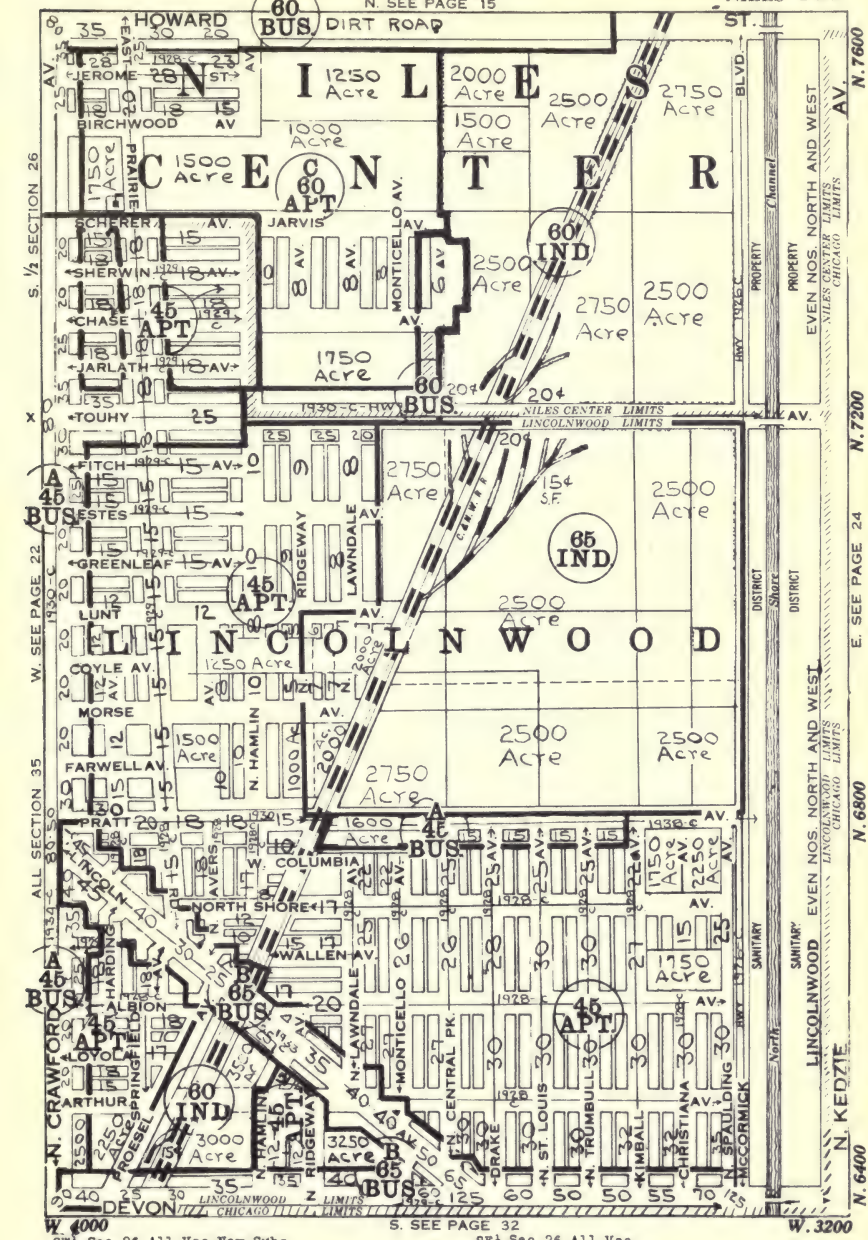

SW¼ Sec 26 All Vac-New Subs
NW¼ Sec 35 All Vac-New Subs
SW¼ Sec 35 All Vac-New Subs

SE¼ Sec 26 All Vac
NE¼ Sec 35 All Vac-
SE¼ Sec 35 All Vac-Few Class 4-15

JACOBS & JACOBS, INC.
REAL ESTATE :: INSURANCE
2750 Devon Avenue
Phones: Briargate 3508-9
CHICAGO
Members { Chicago Real Estate Board
North Side Real Estate Board
Evanston-North Shore Real Estate Board

Consult Our Advertisers

THEY HAVE YEARS OF NEIGHBORHOOD EXPERIENCE

WINNETKA ZONING ORDINANCE

(*Continued from map* 21)

Certificates for occupancy and compliance shall be applied for coincident with the application for a building permit and shall be issued within ten (10) days after the erection or alteration of such buildings shall have been completed. A record of all certificates shall be kept on file in the office of the Superintendent of Public Works and copies shall be furnished, on request, to any person having a proprietary or tenancy interest in the building affected. A fee of two dollars shall be charged for each original certificate and one dollar for each copy thereof.

No permit for excavation for or the erection of any building shall be issued before application has been made for certificate of occupancy and compliance. No building or premises may be occupied until such certificate shall have been issued.

SECTION 11.—PLATS.

All applications for building permits shall be accompanied by a plat in duplicate, drawn to scale showing the actual dimensions of the lot to be built upon, the size of the building to be erected, and such other information as may be necessary to provide for the enforcement of these regulations. A careful record of such applications and plats shall be kept in the office of the Superintendent of Public Works. No yard,

(*Continued opposite map* 29)

T. 41 N.—R. 13 E. CHICAGO (Rogers Park)

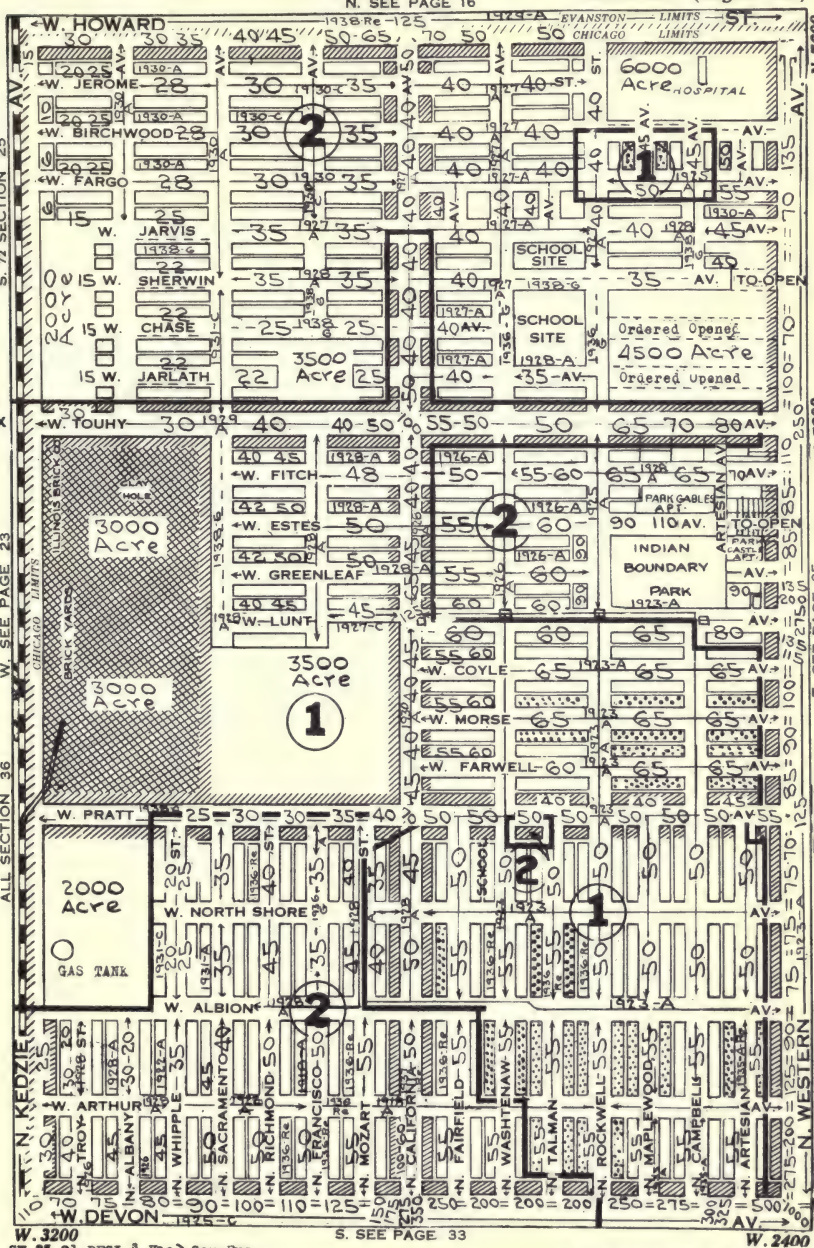

SW 25 Cl.DFGI-¾ Vac } Ger-Rus-
NW 36 Cl.DIOPR-¾ Vac } Can-Swed-
SW 36 Cl.DIOPR-½ Vac } Irish-Jew

SE 25 Cl.DIOPR-¾ Vac } Ger-Rus-
NE 36 Cl.DIOPR(S½ DI } Can-Swed-
SE 36 Cl.DIOPR } Irish-Jew

Contact a **LIVE** *organization!*

Specializing in the Rogers Park Realty Requirements of

Insurance Companies **Trust Companies**

Banks, Estates, Individuals

LONG·KOGEN

INCORPORATED

6945 N. CLARK ST.
REAL ESTATE
INSURANCE

L·K

ROGERS PARK 6500
MORTGAGE LOANS
APPRAISALS

PROPERTY MANAGEMENT

Members

Chicago Real Estate Board ***North Side Real Estate Board***
Chicago Board of Underwriters ***Mortgage Bankers Ass'n of America***

MAIN OFFICE
4747 N. KEDZIE AVENUE
IRVING 7120

ROGERS PARK OFFICE
1544 MORSE AVENUE
ROGERS PARK 7801

BURKE & LYNN

REAL ESTATE

BROKERS OF NORTH AND NORTHWEST SIDE PROPERTIES

BUILDING MANAGERS

MEMBERS
CHICAGO REAL ESTATE BOARD
NORTH SIDE REAL ESTATE BOARD
CHICAGO BOARD OF UNDERWRITERS
NATIONAL ASSOCIATION OF REAL ESTATE BOARDS

CHICAGO (Rogers Park) T. 41 N.—R. 14 E Unit Values for 125 ft. Apt & Bus.
N. SEE PAGE 17 125ft.1.000;150ft.1.095;175ft.1.183

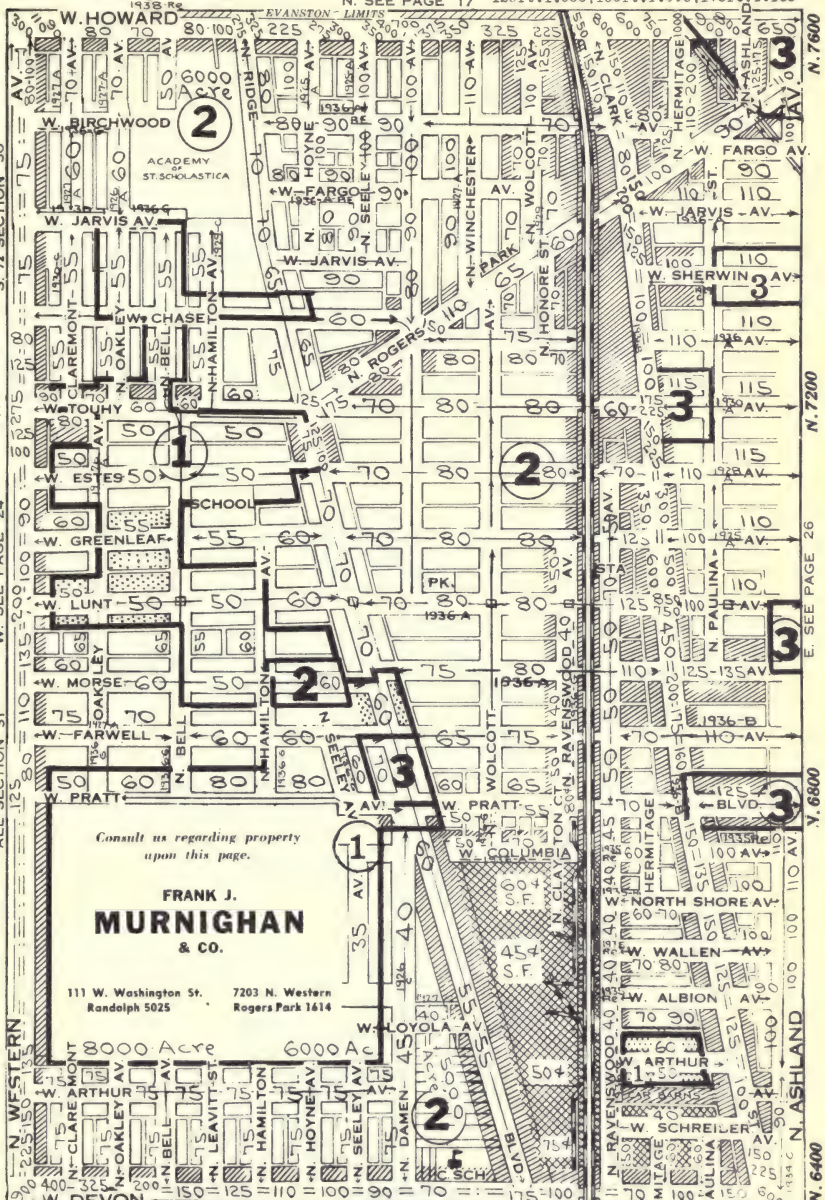

SW 30 Cl.DFNOPQR) Ger-Rus-
NW 31 Cl.EFNOPQR) Can-Swed
SW 31 Cl.DOPQR) Irish-Jew

SE 30 Cl.FNOPQR) Ger-Rus-
NE 31 CL.FNOPQR) Can-Swed-
SE 31 CL.FNOPQR) Eng-Jew

ROGER P. MINWEGEN

Charter Senior Member
Society of Residential Appraisers

Real Estate Valuations

Complete Real Estate Mortgage Service

1554 West Devon Avenue, Chicago

Rogers Park 2000

KOENIG & KOENIG

REAL ESTATE
PROPERTY MANAGEMENT
SALES **INSURANCE**

20 Years' of Property Management
For Owners, Banks, State and Federal Courts

1255 Devon Avenue **Rogers Park 3223**

Dominick Dunn, M. A. I.

APPRAISER
EXPERT TESTIMONY

Member
American Institute of Real Estate Appraisers
Chicago Real Estate Board

1330 Morse Avenue
Telephone:
ROGERS PARK
0011

UNIT VALUES FOR 125 FT.(ART & BUS.) T. 41 N.—R. 14 E. CHICAGO (Rogers Park)
125ft(1.000)150ft(1.095)175ft(1.183) N. SEE PAGE 17A

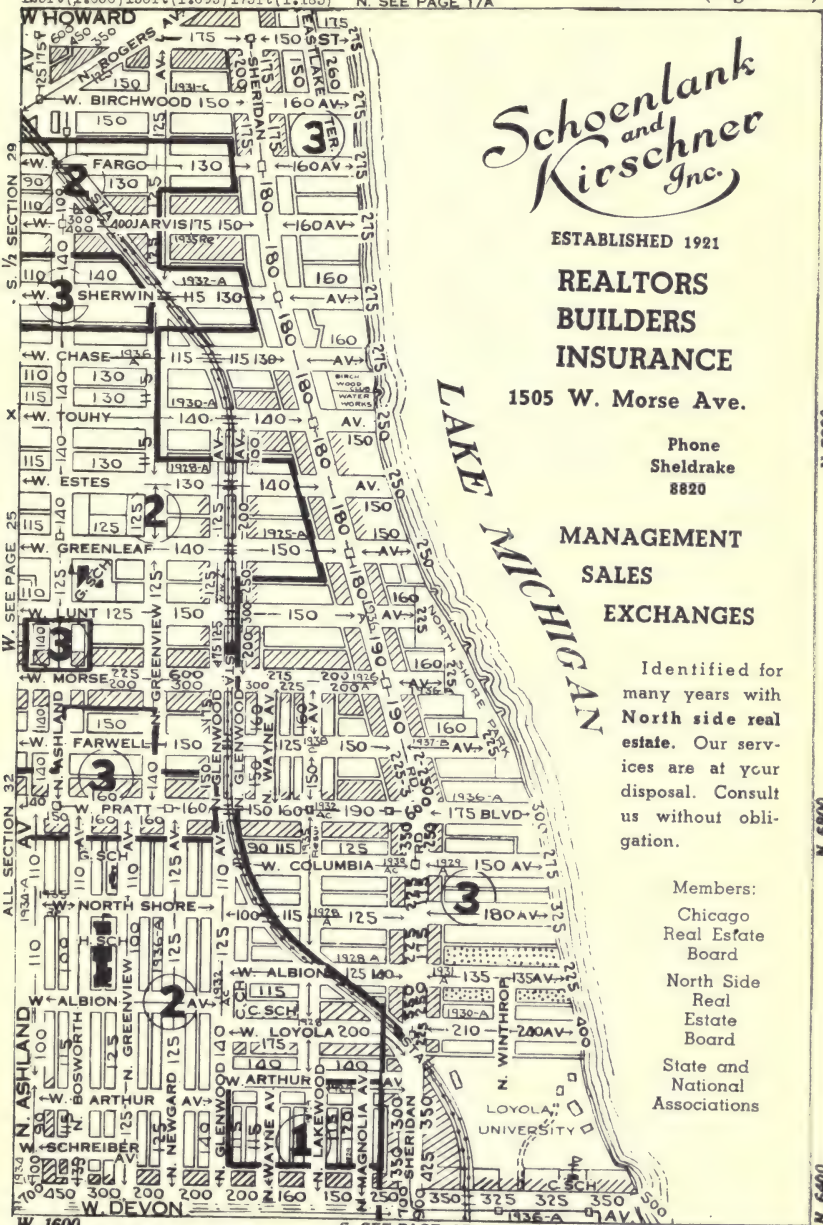

Schoenlank and Kirschner Inc.

ESTABLISHED 1921

REALTORS
BUILDERS
INSURANCE

1505 W. Morse Ave.

Phone
Sheldrake
8820

MANAGEMENT
SALES
EXCHANGES

Identified for many years with **North side real estate.** Our services are at your disposal. Consult us without obligation.

Members:
Chicago Real Estate Board
North Side Real Estate Board
State and National Associations

SW 29 Cl.FHJNOPQRS- } Ger-Rus-
NW 32 Cl.FHJNOPQRS- } Can-Swed-
SW 32 Cl.FNOPQRS- } Eng-Jew

SE 29 Rogers Park- } Ger-rus-
NE 32 Cl.FHJNOPQRS- } Can-Swed-
SE 32 Cl.FJOPQRS- } Eng-Jew

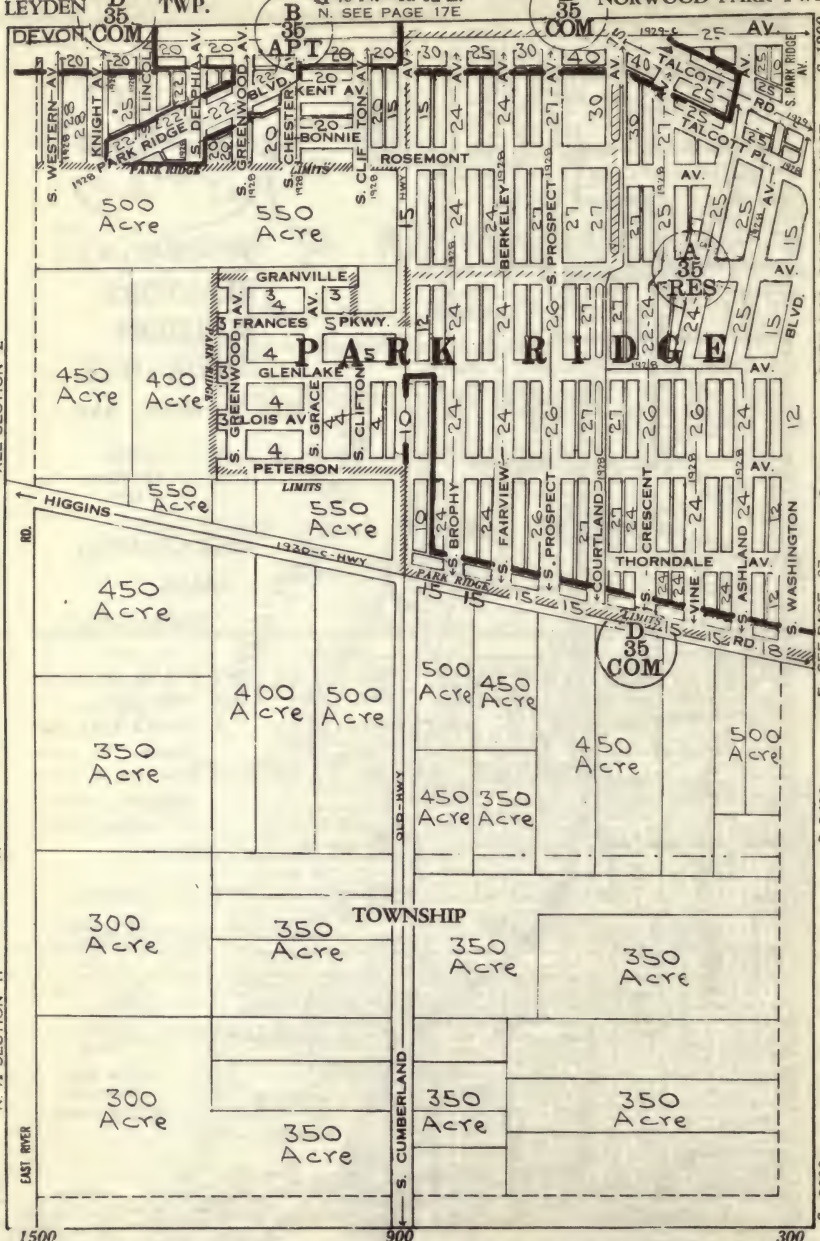

NW¼ Sec 2 All Vacant-New Subs-¼ Paved
NW¼ Sec 2 All Vacant
NW¼ Sec 11 All Vacant

NE¼ Sec 2 Class 4-7-9-Vac Lots-All Paved
SE¼ Sec 2 Class 7-9-Vac Lots-Subs Paved
NE¼ Sec 11 All Vacant

NORWOOD PARK TWP. T. 40 N.—R. 12 E. CHICAGO (Norwood Park)

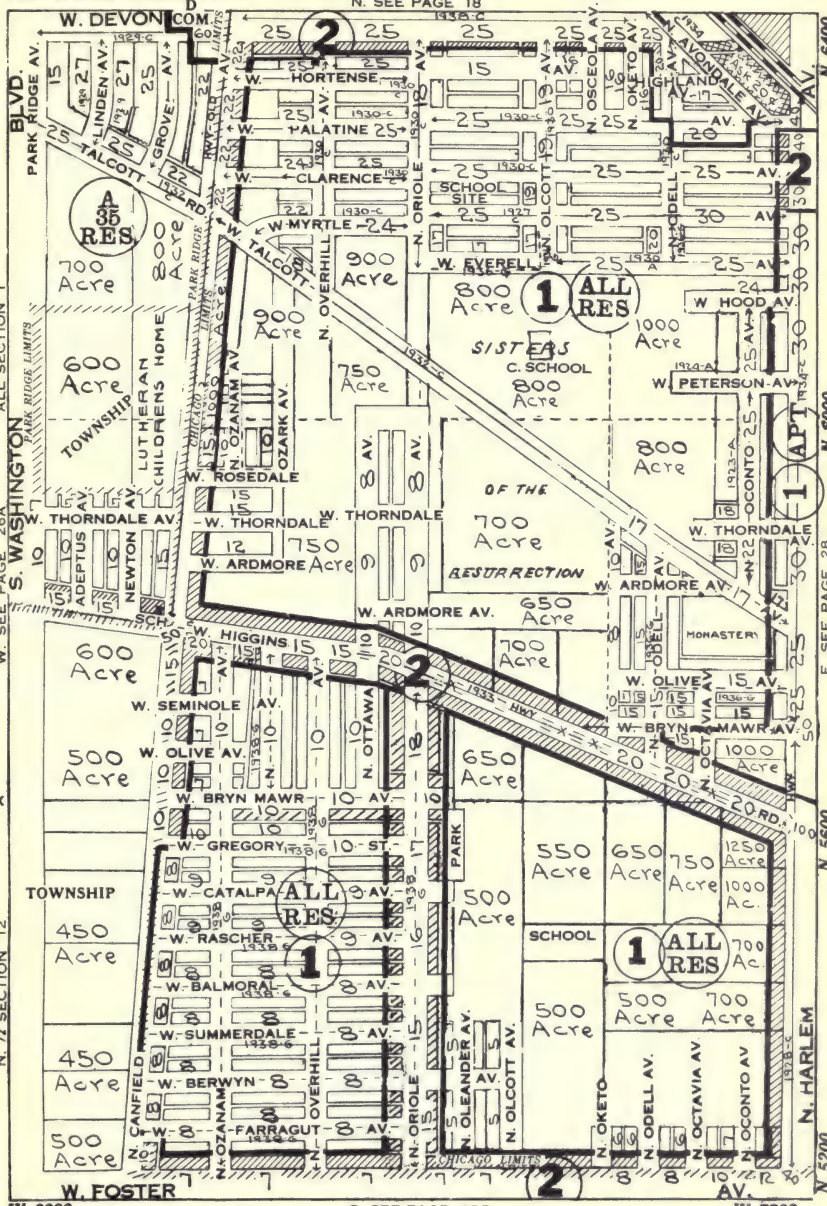

W. 8000
NW 1 Cl.DGI-Vac Lots- } Ger-Swed-
SW 1 Cl.CDGI-Most Vac- } Pol-Nor-
NW 12 Cl.CGI-Most Vac } Danish

W. 7200
NE 1 Cl.DEGI-Vac Lots- } Ger-Swed-
SE 1 Cl.DEGI-Vac Lots- } Pol-Nor-
NE 12 Cl.DGI-Vac Subs- } Danish

Homes and Vacant in

Norwood Park

GEO. J. ECKHOFF

6044 AVONDALE AVENUE

Norwood Park, Chicago

PHONE NEWCASTLE 0984

Northwest Chicago and
Park Ridge Acreage

MIDWESTERN MORTGAGE COMPANY

• • •

A Mortgage House Exclusively

Construction Loans

BETTER HOUSING PROGRAM
LOANS
INSURED BY THE FEDERAL HOUSING ADMINISTRATION

Institutional Financing

105 W. Adams Street • *CENtral 0042*

CHICAGO (Norwood Park) T. 40 N.—R. 13 E. Unit Values for 125ft. Res.Table 125ft. 1.000;150ft.1.028;175ft.1.073;200ft.1.106

N. SEE PAGE 19

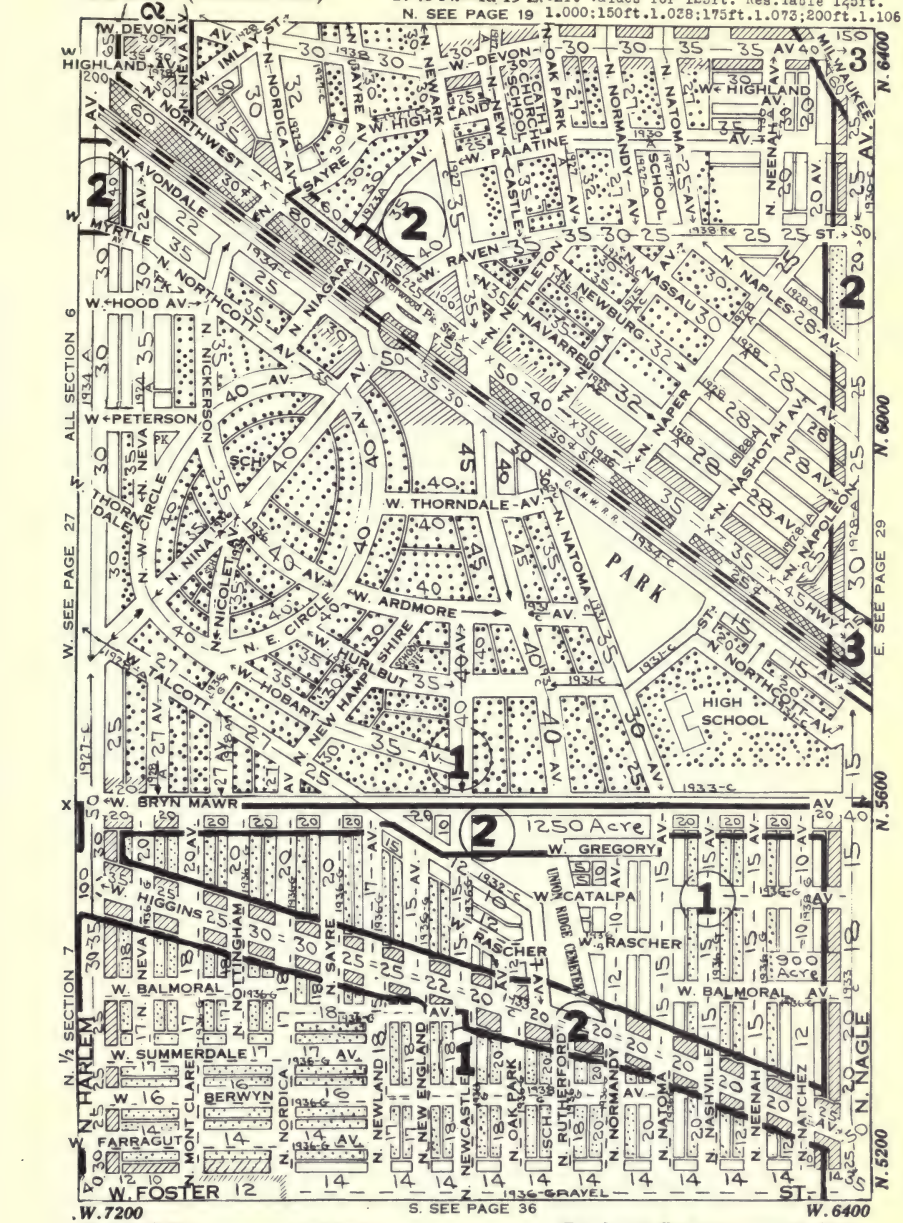

NW 6 Cl.CDFGI- SW 6 Cl.CDFGI- NW 7 Cl.CD-Most Vac.S&W- } Ger-Swed-Pol-Nor-Danish

NE 6 Cl.CDG-Vac Lots- SE 6 Cl.CDGI- NE 7 Cl.CD-Most Vac.S&W- } Ger-Swed-Pol-Nor-Danish

Put Your Confidence in

ELMER JORDAN & CO.

TELEPHONE AVENUE 7040

CHICAGO

WINNETKA ZONING ORDINANCE

(Continued from map 24)

SECTION 14.—VIOLATION, PENALTY, ENFORCEMENT.

Any person, firm or corporation who violates, disobeys, omits, neglects, or refuses to comply with, or who resists the enforcement of any of the provisions of this ordinance shall, upon conviction, be fined not less than twenty-five dollars ($25.00) nor more than one hundred dollars ($100.00) for each offense. Each day that a violation is permitted to exist shall constitute a separate offense. The Superintendent of Public Works is hereby designated and authorized to enforce this ordinance.

In case any building or structure is erected, constructed, reconstructed, altered, repaired, converted, or maintained, or any building, structure or land is used in violation of this ordinance or other regulation made under authority conferred thereby, the Village of Winnetka in addition to other remedies, may institute any appropriate action or proceedings to prevent such unlawful erection, construction, reconstruction, alteration, repair, conversion, maintenance or use, to restrain, correct or abate such violation, to prevent the occupancy of such building, structure or land, or to prevent any illegal act, conduct, business or use in or about such premises.

SECTION 15.—BOUNDARIES OF DISTRICTS.

Where uncertainty exists with respect to the boundaries of the various districts as shown on the map accompanying and made a part of this ordinance, the following rules shall apply:

(a) The district boundaries are either streets or alleys unless otherwise shown and where the designations on the map accompanying and made a part of this ordinance, indicating the various districts, are approximately bounded by street or alley lines, such street or alley shall be construed to be the boundary of such district.

(Continued opposite map 30)

CHICAGO (Norwood Park) T. 40 N.—R. 13 E. CHICAGO (Jefferson)

N. SEE PAGE 20

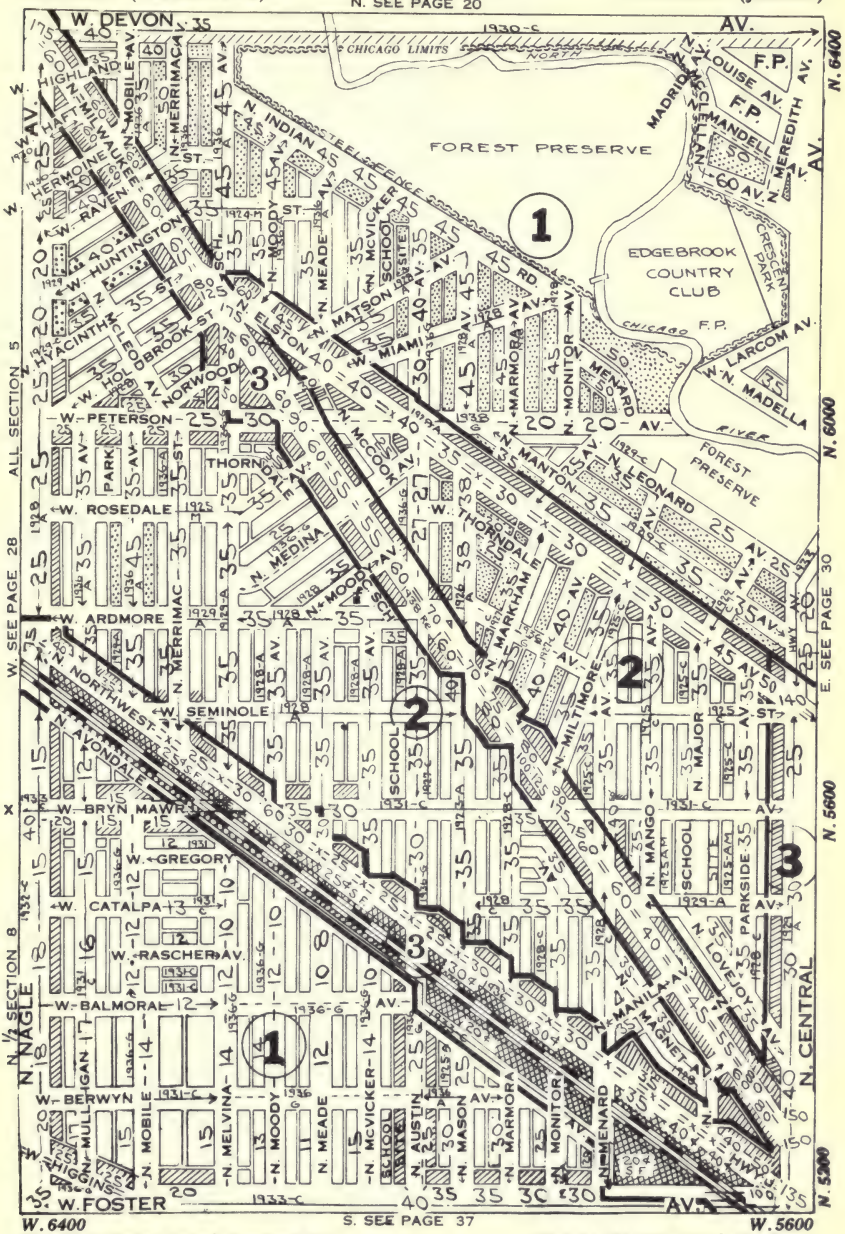

NW 5 Cl.CDOR-Vac Lots- } Ger-Swed-Pol-
SW 5 Cl.CDMOR-Vac- } Nor-Danish
NW 8 Cl.CDLOR-Vac Lots-Ger-Rus-Swed-Pol-Czh

NE 5 Cl.DFI-Vac Lots- } Ger-Rus-
SE 5 Cl.CDMOR-Vac- } Swed-Pol-
NE 8 Cl.CDMOR-Vac- } Czech

(*Continued from map* 29)

(b) Where the district boundaries are not shown to be streets or alleys and where the property has been or may hereafter be divided into blocks and lots, the district boundaries shall be construed to be lot lines, and where the designations on the map accompanying and made a part of this ordinance indicating the various districts are approximately bounded by lot lines, such lot lines shall be construed to be the boundary of such district.

(c) Where the district boundaries are not shown by streets or alleys, or lot or block lines, the district boundaries shall be construed to be the boundary lines of the several tracts and parcels of real estate in the several districts as shown upon the map accompanying and made a part of this ordinance and particularly described in Section 18 of this ordinance.

SECTION 16.—VALIDITY.

Should any section or provision of this ordinance be declared by a court of competent jurisdiction to be invalid, such decision shall not affect the validity of the ordinance as a whole or any part thereof, other than the part so declared to be invalid.

SECTION 17.—AMENDMENTS.

No amendment of this ordinance shall be made without a hearing before some commission or committee designated by the Council of the Village of Winnetka. At least fifteen (15) days notice of the time and place of such hearing shall be published in a paper of general circulation within the Village. In case of written protest against any proposed amendment, signed and acknowledged by the owners of twenty per cent (20%) of the frontage proposed to be altered, or by the owners of twenty per cent (20%) of the frontage immediately adjoining or across an alley therefrom, or by the owners of twenty per cent (20%) of the frontage directly opposite the frontage proposed to be altered as to such regulations or district, filed with the Village Clerk, such amendment shall not be passed except by the favorable vote of two-thirds (⅔) of all of the members of the Village Council.

SECTION 18.—DESCRIPTION OF REAL ESTATE INCLUDED IN THE SEVERAL DISTRICTS. ON MAP SECTION

SECTION 19.—WHEN EFFECTIVE.

This ordinance shall be in effect from and after its passage, approval and posting. Jan. 21, 1922

Incorporating amendments passed and approved Jan. 2, 1935

(*Oak Park opposite map* 31)

T. 40 N.—R. 13 E.

CHICAGO (Jefferson)

N. SEE PAGE 21

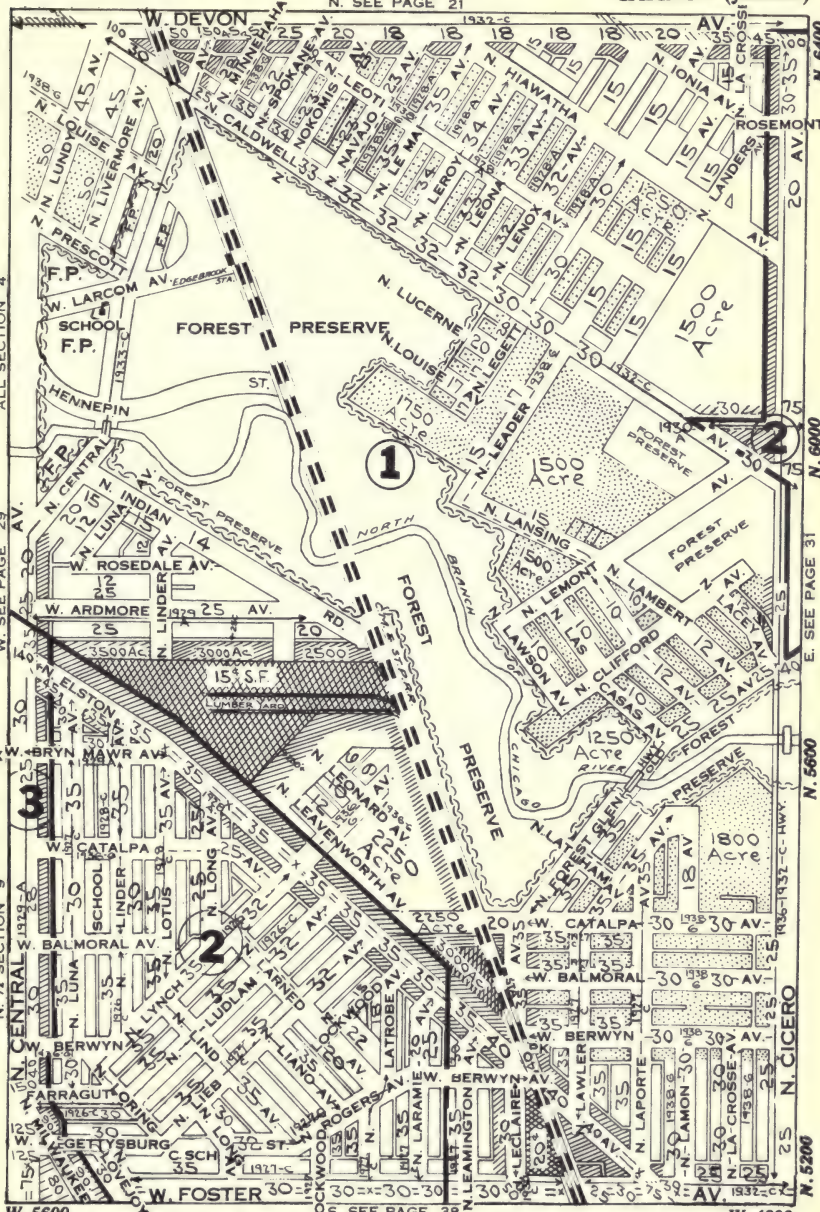

NW 4 Cl.DFIO-Vac.Lots-Ger-Rus-Swed-Dan-Czh
SW 4 Cl.CDI-Most Vac- } Ger-Rus-Swed-
NW 9 Cl.CDO-Few Vac- } Pol-Czech

NE 4 Cl.DIO-Most Vac- } Ger-Rus-
SE 4 Cl.Few DE-Most Vac- } Swed-Dan-
NE 9 Cl.CDI-Vac 1938- } Czech

GOING TO BUILD ?

SEE . . .

RICE & RICE, Inc.

DESIGNERS and BUILDERS

HOMES OF DESTINCTION

4701 Peterson Ave. Kildare 2411

VILLAGE OF OAK PARK
Zoning Ordinance

[*Reprinted from the Revised Municipal Code of Oak Park, Illinois, passed December 27, 1937*]

35.928 *Title*] This Article is entitled "A Zoning Ordinance for the Village of Oak Park, being an ordinance to Classify, Regulate and Restrict the Location of Trades and Industries and the Location of Buildings Designed for Specified Industrial, Commercial, Residential and Other Uses and to Regulate and Limit the Height and Bulk of Buildings hereafter Erected, to Regulate and Limit the Indensity of the Use of Lot Area and to Regulate and Determine the Area of Yards, Courts and Other Open Spaces within and surrounding such Buildings and to Establish the Boundaries of Districts for the said purposes and Prescribing Penalties for the Violation of its Provisions and for Creating a Board of Appeals as adopted by the President and Board of Trustees of the Village of Oak Park September 21st, 1921, as amended."

35.929 *Use Districts*] For the purpose of classifying, regulating and restricting the location of trades and industries, and the location of buildings designed for specified industrial, commercial, residential and other uses, the Village of Oak Park is hereby divided into four Use Districts to be known as (1) "Residence District A"; (2) "Residence District B"; (3) "Commercial District," and (4) "Industrial District," and the location and boundaries of which are shown on the map and notations thereon entitled "The Zoning Map of The Village of Oak Park," and which said Map is on file in the office of the Building Commissioner and by reference is made a part of this Article and is identified by the certificate of the Clerk of the Village of Oak Park.

(*Continued opposite map* 32)

T. 40 N.—R. 13 E. CHICAGO (Jefferson)

N. SEE PAGE 22

S. SEE PAGE 39

NW 3 Cl.DIJ-1/2Vac- SW 3 Cl.DIJ-Few Vac- NW 10 Sauganash Dist- } Ger-Rus-Swed-Dan-Czech

NE 3 All Vac Sub-Sew.&Water- SE 3 Cl.DM-Few T-No Lots- NE 10 Cemeteries- } Ger-Rus-Swed-Pol-Nor

(*Continued from map* 31)

Except as hereinafter provided, no building shall hereafter be erected or altered, and no building or premises shall be used for any purpose other than a purpose permitted in the Use District in which such building or premises is located.

35.930 *Residence District A*] In Residence District A the purposes permitted are for one or more of the following specified uses:

1. Dwellings, provided also that such dwellings shall be arranged and designed for the exclusive use of only one family.

2. Churches.

3. Educational institutions.

4. Transportation rights of way.

5. Railroad passenger stations.

6. Public parks, playgrounds and community centers owned and operated by the Village.

7. Public libraries.

8. Police and Fire Departments.

9. Streets and alleys.

10. Accessory uses customarily incident to the above uses, including uses for home occupations and professions engaged in by the residents in such a dwelling, but not involving the conduct of a retail business on the premises, as such home occupation and professional office are defined by Clauses 57 and 58 of Section 35.09 of Article II of this Chapter, and also including a name plate for such home occupation or profession, not exceeding one (1) square foot in area, and signs not exceeding (12) square feet in area pertaining only to the lease, hire or sale of the premises, or building, or part thereof, but not including advertising signs of any other character; nor including private garages arranged or designed to accommodate more than the number of motor cars or occupy greater area than that prescribed in relation to the frontage of such lots by Section 35.598 of Article XXVIII of this Chapter.

35.931 *Residence District B*] In Residence District B the purposes permitted are for one or more of the following specified uses:

1. Any use permitted in Residence District A.

2. Dwellings arranged and designed for the use of more than one family.

3. Hotels, apartment hotels, lodging or boarding houses, not involving, however, the conduct of a retail business on the premises.

(*Continued opposite map* 37)

T. 40 N.—R. 13 E. CHICAGO (Jefferson)

N. SEE PAGE 23

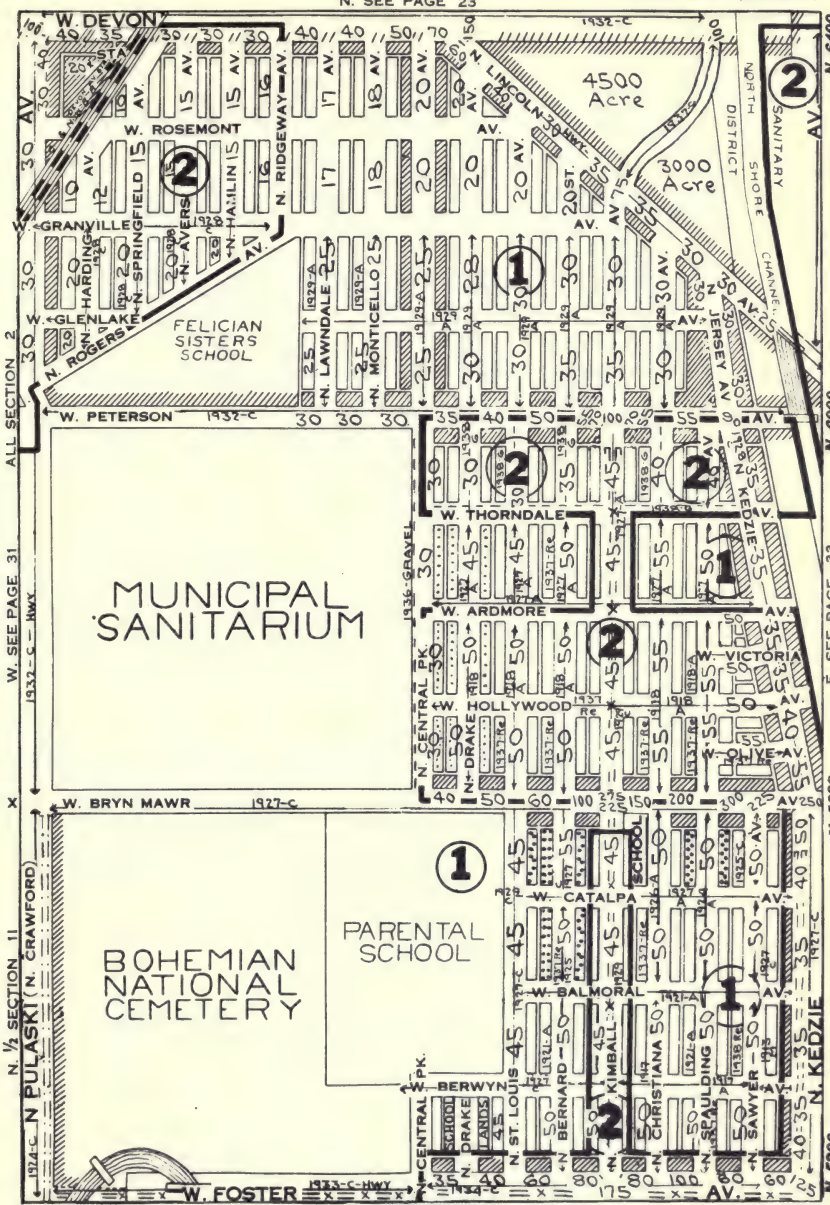

S. SEE PAGE 40

NW 2 All Vac Subs-Few D-
SW 2 Tubercular Sanitary-
NW 11 Cemeteries-

NE 2 All Vac Subs-Few D
SE 2 Cl.DIOPR-Vac- } Ger-Rus-Pol-
NE 11 Cl.DIOPR-Vac- } Swed-Nor

The Wm. H. Britigan Realty Corporation

SUBDIVIDERS & DEVELOPERS

10 SOUTH LA SALLE STREET
CHICAGO

MEMBERS
CHICAGO REAL ESTATE BOARD
CHICAGO ASSOCIATION OF COMMERCE
NATIONAL ASSOCIATION OF
REAL ESTATE BOARDS

•

TELEPHONE
RANDOLPH 7400

REAL ESTATE
SALES
•
RENTING
•
MANAGEMENT
•
INSURANCE
•
LOANS

POHLMAN REALTY

—INC.—

5704 N. Western Avenue

LONGBEACH 2176

•

"Here Since 1923"

•

MEMBERS

Chicago Board of Underwriters
Chicago Real Estate Board
Allied Real Estate Brokers, Inc.
North Side Real Estate Board
National Association of Real Estate Boards

T. 40 N.—R. 13 E. CHICAGO (Jefferson)

N. SEE PAGE 24

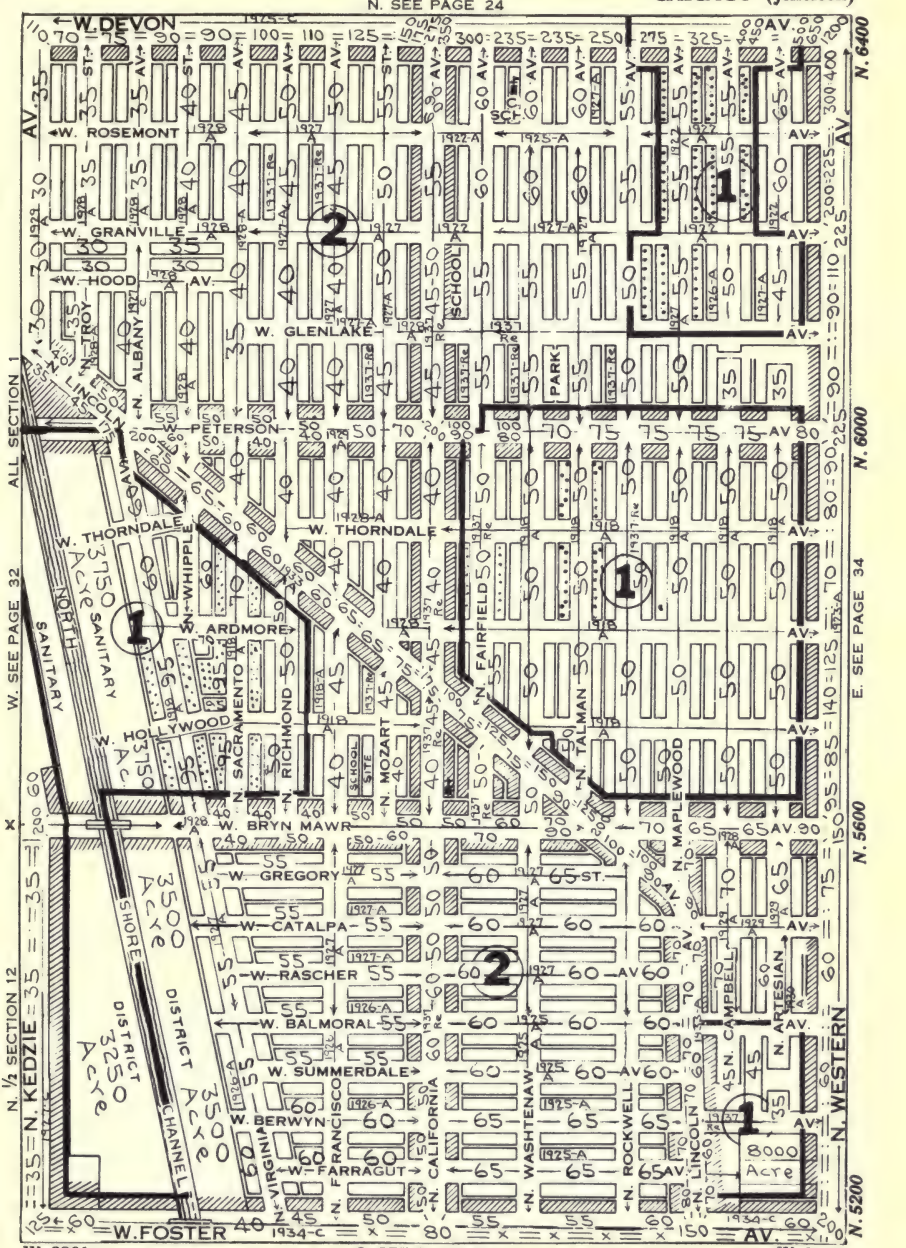

S. SEE PAGE 41

NW 1 Cl.DIOPR-Most Vac-Ger-Rus-Can-Swed-Irish-Jew
SW 1 Cl.DIOPR-Most Vac-Ger-Rus-Can-Swed-Irish
SW 12 Few QPR-Most Vac-Ger-Can-Swed
NE 1 Cl.DOPR-Vac-Ger-Rus-Can-Swed-Irish-Jew
SE 1 Cl.DOPR-Few Vac-Ger-Rus-Swed-Irish
NE 12 Cl.OPR-Most Vac-Ger-Can-Swed

FIRST
MORTGAGE LOANS
LONG TERM—MONTHLY PAYMENTS

NORTH SIDE
FEDERAL SAVINGS
AND LOAN ASSOCIATION
OF CHICAGO

WALTER T. LARSON, *President*

5157 N. CLARK ST. *at Foster Ave.*

LONgbeach 4288

WALTER T. LARSON

20 Years in Edgewater

REAL
ESTATE
SERVICE

MORTGAGES
SALES
RENTING
MANAGEMENT
INSURANCE

5157 N. CLARK ST. *at Foster Ave.*

LONgbeach 7150

T. 40 N.—R. 14 E.

CHICAGO (Lake View)

N. SEE PAGE 25

NW 6 } Cl.DOPR-Few Vac-10-20 years
SW 6 } Ger-Rus-Can-Swed-Irish-Jew
NW 7 (E.1/2 Cl.OPR)(W.½ CD)-Ger-Can-Swed-Grk-Pol

NE 6 Cl.DFOPR-Few Vac- } Rus-Can-Swed-Irish
SE 6 Cl.DFOPR-Few Vac-
NE 7 Cl.CDOPR-Yards-

CHICAGO (Lake View)

T. 40 N.—R. 14 E.

UNIT VALUES FOR 125ft.EXCEPT RIPARIAN RIGHTS WHICH ARE FOR DEPTH AS IS.APT.&BUS.TABLES: 125ft.1.000;150ft.1.095;175ft.1.183

N. SEE PAGE 26

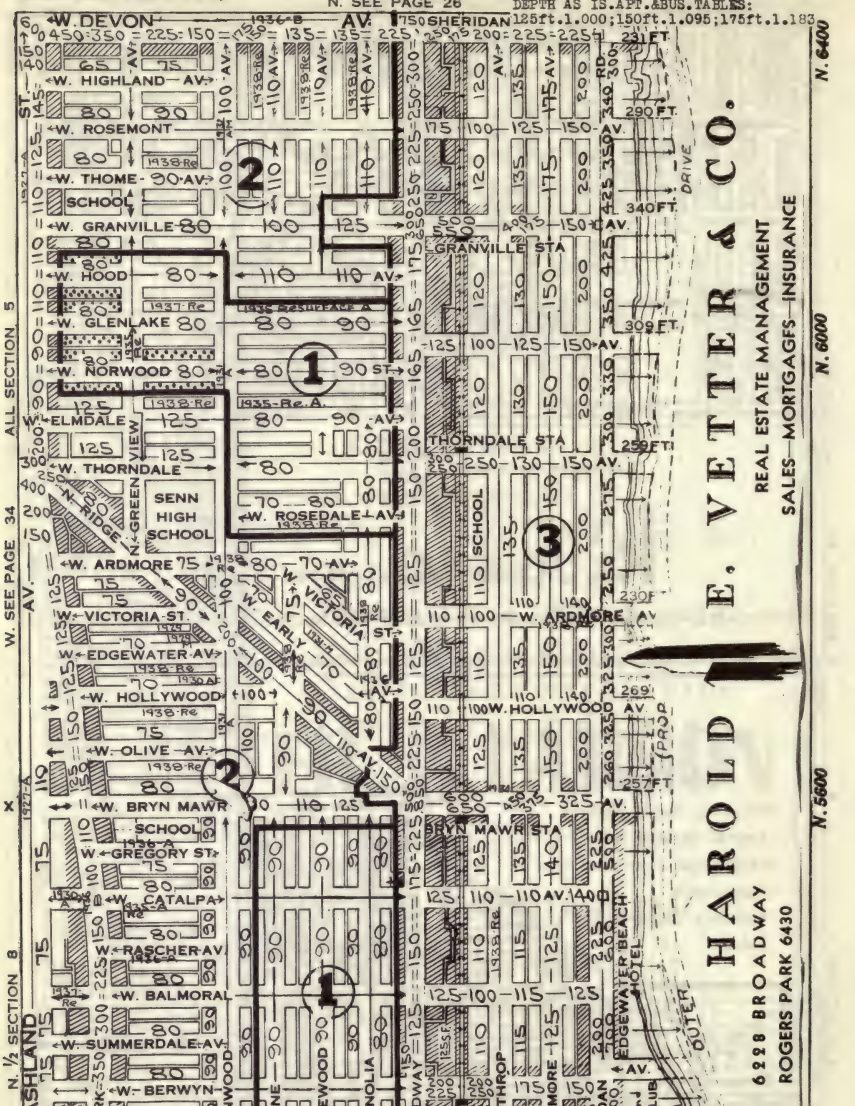

NW 5 Cl.CDENOPQR-
SW 5 Cl.CDENOPQR-
NW 8 (E½ Cl.DF)(W½-CDNOPQR-) } Rus-Can-Swed-Irish

NE 5 Cl.FIKOPQRS-
SE 5 Rus-Can-
NE 8 Swed-Irish

Since 1885

HENRY P. KRANSZ COMPANY

•

First Mortgages

•

29 South La Salle Street

Phones Randolph 2561, 2562, 2563, 2564, 2565

T. 40 N.—R. 12 E.
N. SEE PAGE 27
LEYDEN TWP.

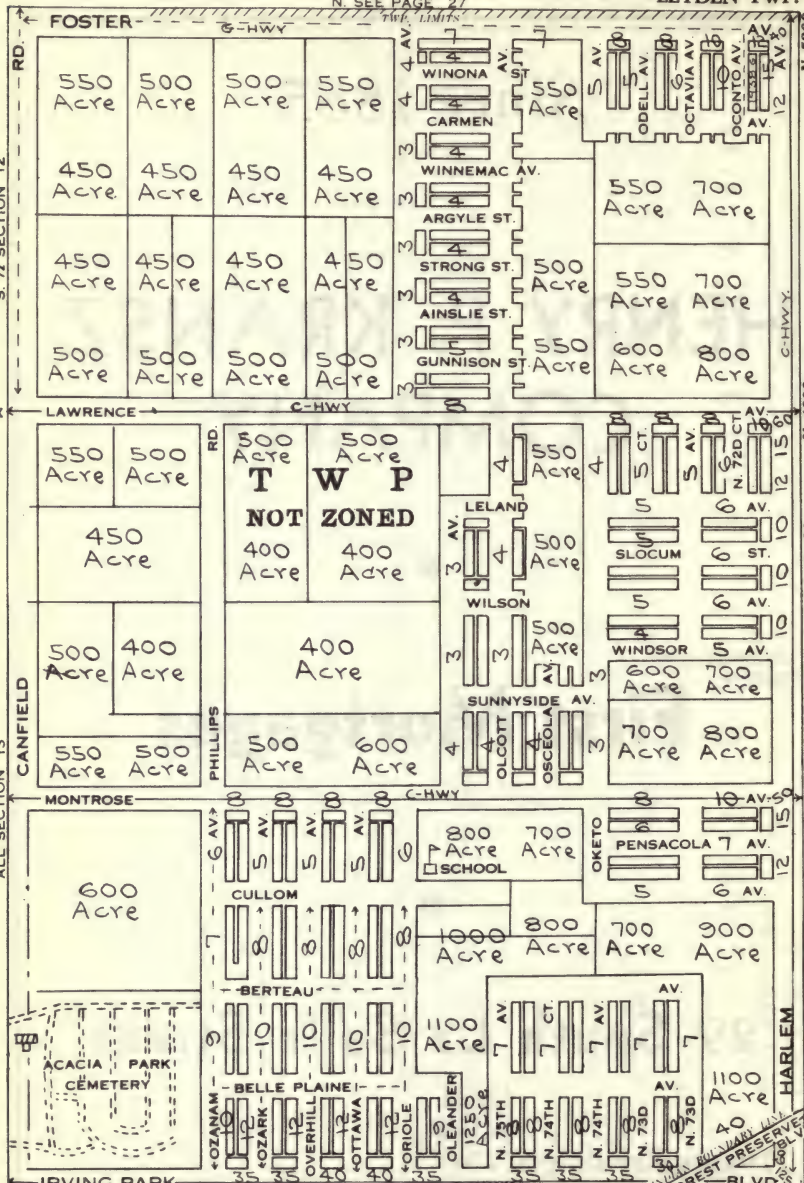

SW¼ Sec 12 All Vacant Farms
NW¼ Sec 13 All Vacant Farms
SW¼ Sec 13 Class 2-3-4-Amer

SE¼ Sec 12 All Vac Subs-Farms
NE¼ Sec 13 All Vac Subs-Farms
SE¼ Sec 13 All Vac Subs-Farms

NORWOOD PARK TWP. T. 40 N.—R. 13 E. CHICAGO (Norwood Park)

N. SEE PAGE 28

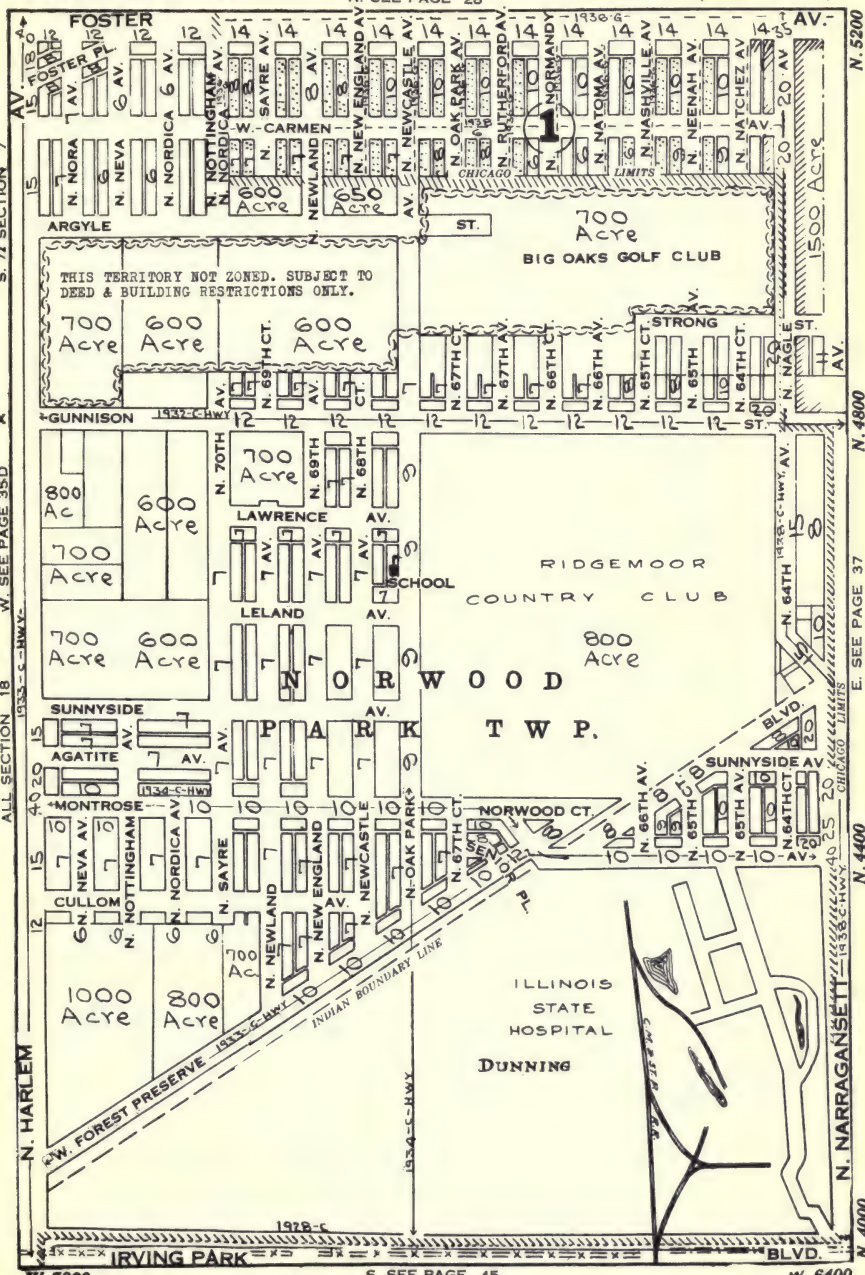

S. SEE PAGE 45

SW 7 Cl.C-Most Vac-Ger-Swed-Pol-Nor-Dan
NW 18 Class C-Most Vac-Native White-Pol
SW 18 Class C-Most Vac-Native White-Pol
SE 7 Cl.C-Most Vac-Ger-Swed-Pol-Nor-Dan
NE 18 Cl.C-Few DG-Most Vacant
DIST.-Few Improvements-No Paving

(*Continued from map* 32)

4. Uses customarily incident to any of the above uses where located on the same lot and not involving the conduct of a business, except that business conducted within the same building to which the use may be accessory, access to such uses to be only from within such building, provided no sign or other display in, on, inside of or showing through any window shall be used to advertise such uses. Such incidental uses within an apartment hotel shall be confined to the service of resident guests. Incidental uses in connection with any building located in this district shall be so conducted as not to interfere with the residential character of the district.

5. No occupant or resident of a dwelling or apartment house, or occupants or operator of an apartment hotel, boarding or lodging house shall have a name plate exceeding one (1) square foot in area; provided an apartment hotel with one hundred (100) or more sleeping rooms may have a name plate not to exceed (12) square feet. All other uses permitted in the B Residence District may have a name plate or sign not exceeding six (6) square feet in area. A bulletin board or sign appertaining only to the lease, hire or sale of the building or premises upon which said sign is placed, not exceeding twelve (12) square feet in area may also be erected.

6. No part of a sign, bulletin board or name plate shall project more than one (1) foot beyond the building to which it refers and shall not be more than fifteen (15) feet above grade, and shall not project beyond the lot line. Illuminated signs in a B Residence District or on the opposite side of a street from an A Residence District or B Residence District shall be extinguished before eleven P. M. No advertising sign or any sign of any other character shall be permitted.

7. Private garages shall not be permitted which are arranged or designed to accommodate more than the number of motor cars or occupy greater area than that prescribed in relation to the frontage of such lots by Section 35.598 of Article XXVIII of this Chapter.

35.932 *Commercial District*] In the Commercial District no building or premises shall be used, and no buildings shall be erected or altered to be used for any of the following specified trades, industries or uses:

1. Bakery (employing more than twenty-five (25) persons).
2. Blacksmith or Horse Shoeing Shop.
3. Bottling Works.
4. Building Material Storage Yard.
5. Car Barn. 6. Carting, Express, Hauling or Storage Yard.

(*Continued opposite map* 38)

CHICAGO (Norwood Park) T. 40 N.—R. 13 E. CHICAGO (Jefferson)

N. SEE PAGE 29

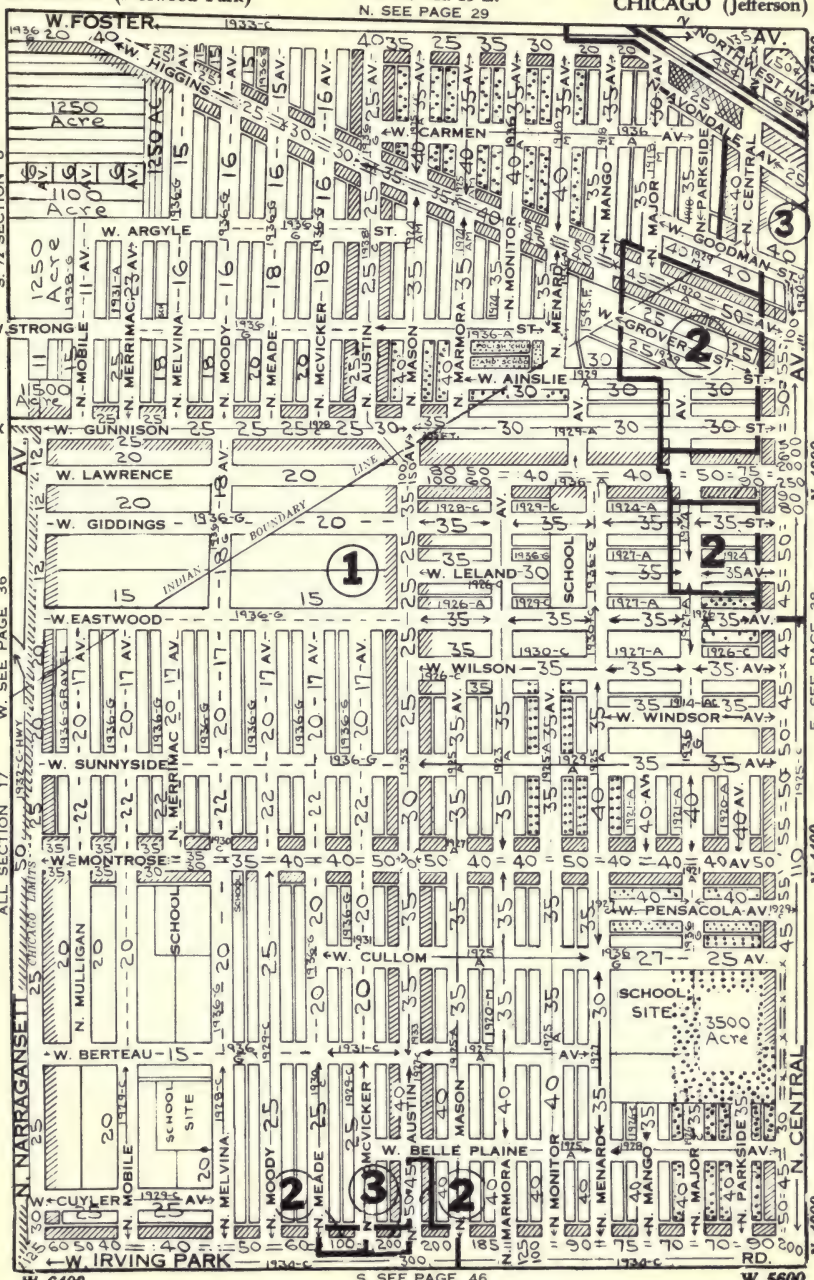

S. SEE PAGE 46

SW 8 Cl.CDI-Most Vac-Gravel Sts.Ger-Rus-Swed-Pol-Czh
NW 17 Cl.CD-Few Vac-Gravel Sts.} Ger-Pol-Nor-
SW 17 Cl.CDNO-Few Vacant- } Swed-Ital
SE 8 Cl.DFO-Few Vac-Ger-Rus-Swed-Pol-Czh
NE 17 Cl.CDFNO-Few Vac-} Ger-Pol-Nor-
SE 17 Cl.DO-Few Vac- } Swed-Ital

SAMUEL R. RAPPOLD
REALTOR
INSURANCE — FARMS — MORTGAGES
MANAGEMENT
4964 Milwaukee Ave. Kildare 3361

OAK PARK ZONING ORDINANCE
(*Continued from map* 37)

7. Contractors' Plant or Storage Yard.
8. Coal, Coke or Wood Yard.
9. Cooperage Works.
10. Dyeing and Cleaning Works (employing more than five (5) persons).
11. Ice Plant or Storage.
12. Laundry (employing more than five (5) persons).
13. Livery Stable.
14. Lumber Yard.
15. Milk Distributing Station.
16. Stone Yard or Monumental Works.
17. Storage or Baling of scrap paper, iron, bottles, rags or junk.
18. Storage Warehouses.
19. All uses excluded from the Industrial District.
20. Any kind of manufacture or treatment other than the manufacture or treatment of products clearly incidental to the conduct of a retail business conducted on the premises.

35.933 *Industrial District*] In the Industrial District, no building or premises shall be used, and no building shall be erected or altered to be used for any of the following trades, industries or uses:

1. Abattoirs.
2. Acetylene gas manufacture.
3. Acid manufacture.
4. Ammonia, bleaching, powder or chlorine manufacture.
5. Arsenal.
6. Asphalt manufacture or refining.

(*Continued opposite map* 39)

T. 40 N.—R. 13 E.

CHICAGO (Jefferson)

N. SEE PAGE 30

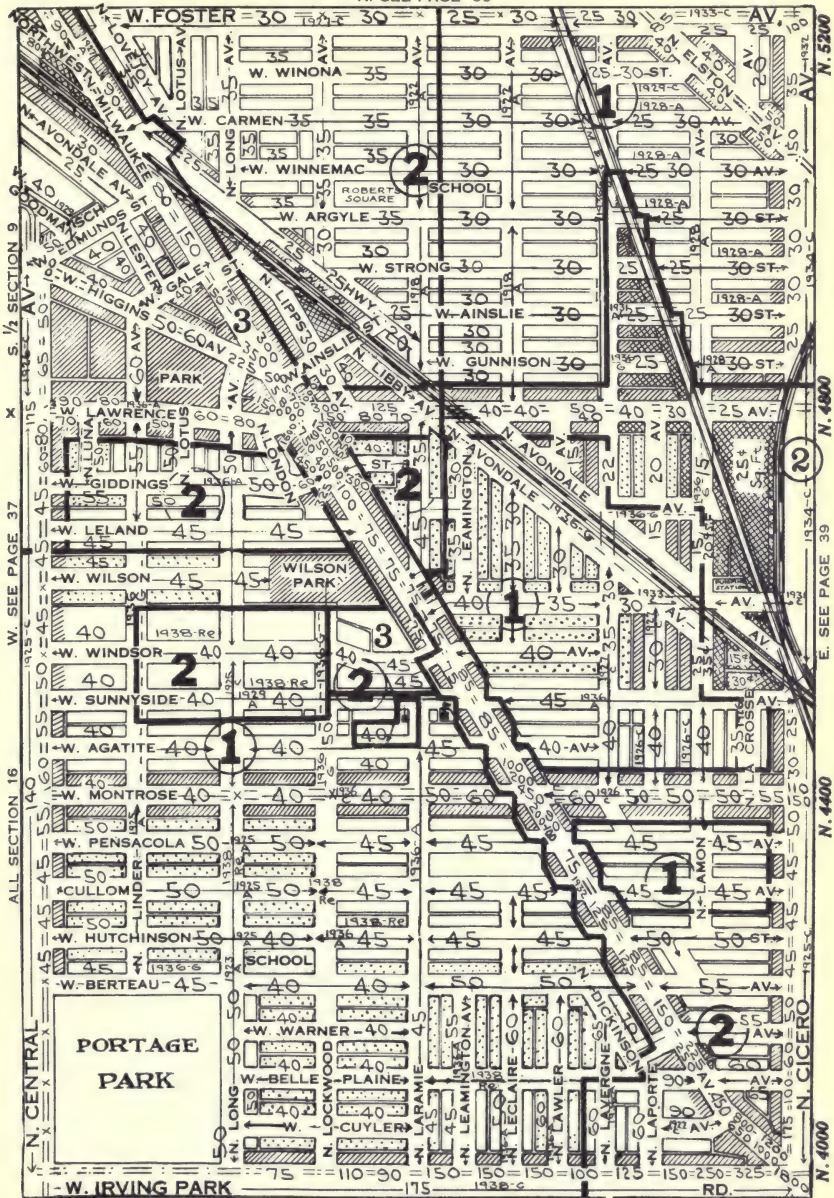

S. SEE PAGE 47

SW 9 Cl.CDFOR-Ger-Rus-Swed-Pol-Czh
NW 16 Cl.DFOR- } Ger-Pol-Nor-
SW 16 Cl.DFOR- } Swed-Ital

SE 9 Cl.CDNO-Ger-Rus-Swed-Dan-Czh
NE 16 Cl.DFOP- } Ger-Pol-Nor-
SE 16 Cl.FDOR- } Swed-Ital

(*Continued from map* 38)

7. Blast furnace.
8. Boiler works.
9. Brewery.
10. Brick, tile or terra cotta manufacture.
11. Candle manufacture.
12. Celluloid manufacture.
13. Coke ovens.
14. Creosote treatment or manufacture.
15. Disinfectants manufacture.
16. Distillation of bones, coal or wood.
17. Distillery.
18. Dyestuff manufacture.
19. Exterminator and insect poison manufacture.
20. Emery cloth and sand paper manufacture.
21. Fat rendering.
22. Fertilizer manufacture.
23. Fish smoking and curing.
24. Forge plant.
25. Foundry.
26. Gas (illuminating or heating) manufacture and storage.
27. Glue, size or gelatin manufacture.
28. Gunpowder manufacture or storage.
29. Fireworks or explosive manufacture or storage.
30. Iron, steel, brass or copper works or foundry.
31. Lampblack manufacture.
32. Oilcloth or linoleum manufacture.
33. Oiled, rubber or leather goods manufacture.
34. Ore reduction.
35. Paint, oil, shellac, turpentine or varnish manufacture.
36. Paper and pulp manufacture.
37. Petroleum refining or storage.
38. Plating works.
39. Potash works.
40. Printing ink manufacture.
41. Pyroxlin manufacture.
42. Round house.
43. Rock crusher.
44. Rolling mill. (*Continued opposite map* 40)

T. 40 N.— R. 13 E. CHICAGO (Jefferson)

N. SEE PAGE 31

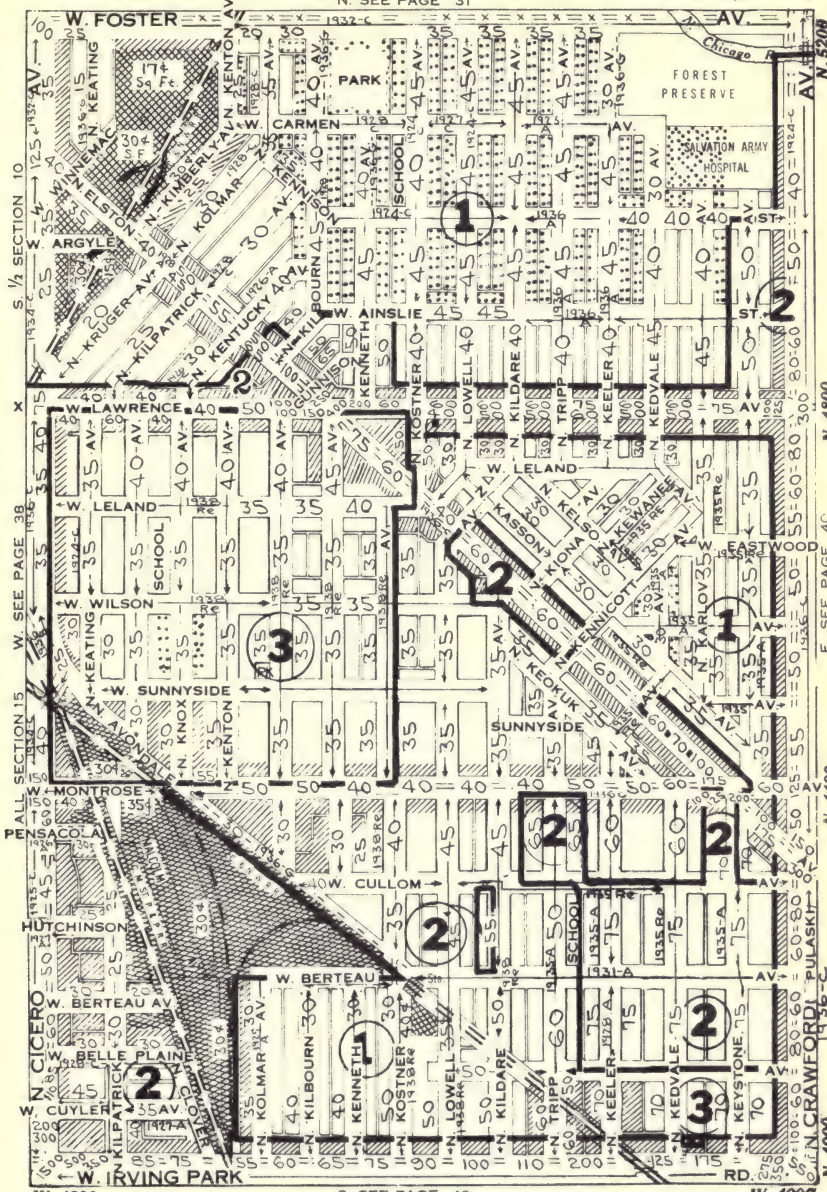

S. SEE PAGE 48

SW 10 Cl.CDOR-Ger-Rus-Swed-Pol-Czh
NW 15 Cl.CDNOR- } Ger-Rus-Pol-
SW 15 Cl.CDFNOT- } Swed-Nor

SE 10 Cl.DOR- } Ger-Rus-Swed-Pol-
NE 15 Cl.BCDNNO } Pol-Czech
SE 15 Cl.FNOQR-Ger-Rus-Swed-Pol-Nor

DEEMAR REAL ESTATE

BROKERAGE — MANAGEMENT — RENTING
GENERAL INSURANCE

4722 North Kedzie Avenue Independence 2020

OAK PARK ZONING ORDINANCE

(*Continued from map* 39)

45. Rubber, caoutchouc or gutta percha manufacture or treatment.
46. Salt works.
47. Sauerkraut manufacture.
48. Sausage manufacture.
49. Shipyard.
50. Shoe blacking manufacture.
51. Smelters.
52. Soap manufacture.
53. Soda and compound manufacture.
54. Stockyards and meat packing plants.
55. Stone mill or quary.
56. Stove polish manufacture.
57. Sulphuric, nitric, or hydrochloride acid manufacture.
58. Tallow, grease or lard manufacture or refining.
59. Tanning, curing or storage of leather, rawhides or skins.
60. Tar distillation or manufacture.
61. Tar roofing or water proofing manufacture.
62. Tobacco (chewing) manufacture or treatment.
63. Vinegar manufacture.
64. Wool pulling and scouring.
65. Yeast plant.
66. And in general those uses which are in fact nuisances, or which may be obnoxious or offensive by reason of the emission of odor, dust, smoke, gas or noise.

35.934 *Non-Conforming Uses*] The lawful use existing at the time that this ordinance takes effect of a building or premises may be continued, although such use does not conform with the provisions hereof. (*Continued opposite map* 41)

T. 40 N.—R. 13 E.

CHICAGO (Jefferson)

N. SEE PAGE 32

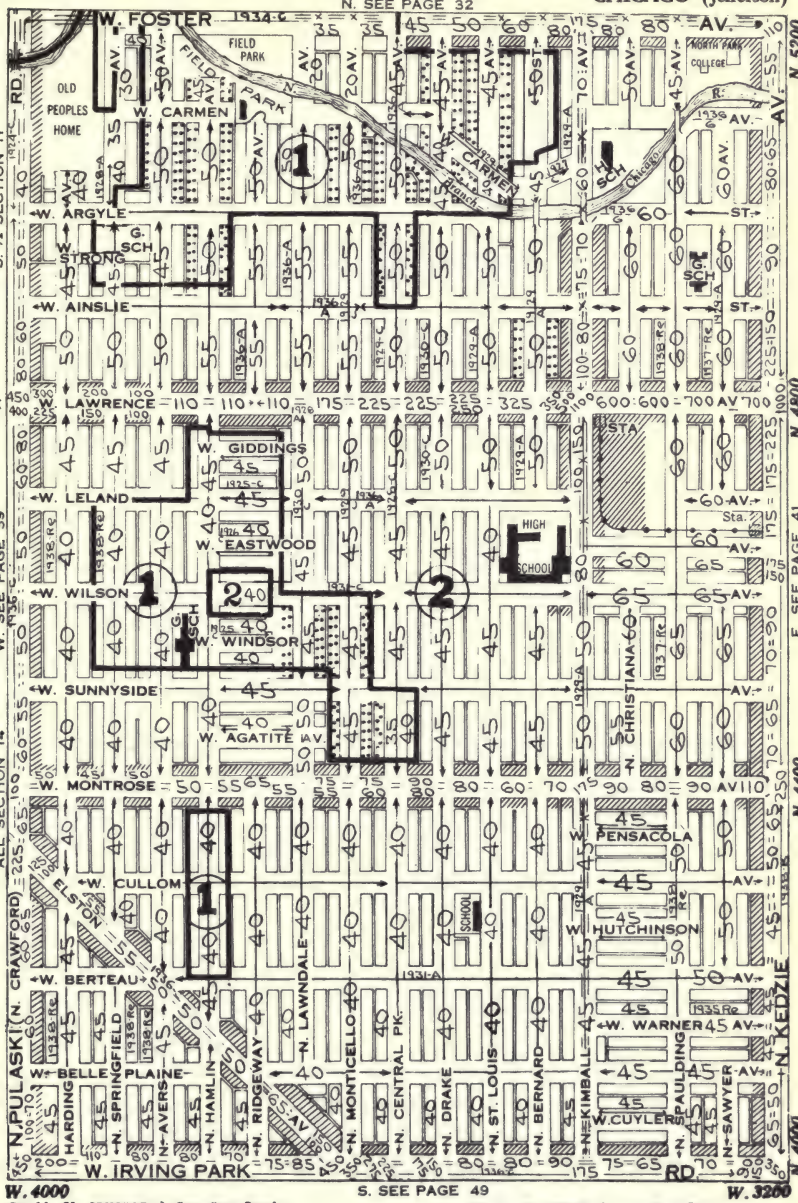

SW 11 Cl.CDNOPQR-} Ger-Rus-Swed-
NW 14 Cl.CDNOPQR-} Pol-Czech-Jew
SW 14 Cl.CDNOPQR-Ger-Rus-Swed-Pol-Nor

SE 11 Cl.DOPQR-} Ger-Rus-Swed-
NE 14 Cl.DOPQR-} Pol-Czech-Jew
SE 14 Cl.CDOPQR-Ger-Rus-Swed-Pol-Nor

MAIN OFFICE
4747 N. KEDZIE AVENUE
IRVING 7120

ROGERS PARK OFFICE
1544 MORSE AVENUE
ROGERS PARK 7801

BURKE & LYNN

REAL ESTATE

BROKERS OF NORTH AND NORTHWEST SIDE PROPERTIES

BUILDING MANAGERS

MEMBER

CHICAGO REAL ESTATE BOARD
NORTH SIDE REAL ESTATE BOARD
CHICAGO BOARD OF UNDERWRITERS
NATIONAL ASSOCIATION OF REAL ESTATE BOARDS

OAK PARK ZONING ORDINANCE

(*Continued from map* 40)

Any building existing at the time that this ordinance takes effect, arranged or designed, or at that time devoted to a non-conforming use, may be reconstructed or structurally altered, provided such structural alterations shall cost an amount not to exceed fifty (50) per cent of the value of the building, and provided also that the building shall not be enlarged unless the use thereof is changed to a conforming use.

A non-conforming use may be changed to a use that is permitted in the district wherein such first-mentioned non-conforming use is permitted, provided all other regulations governing the new use are complied with. The use of a building or premises shall not be deemed to have changed because of a temporary vacancy or change of ownership or tenancy, however, the suspension of a non-conforming use shall not be resumed after a period of conforming use.

The Board of Trustees may authorize in a residence district, for a period of not more than one year from the date of permit, a temporary building for commerce or industry incidental to residential development.

(*Continued opposite map* 42)

T. 40 N.—R. 13 E. CHICAGO (Jefferson)

N. SEE PAGE 33

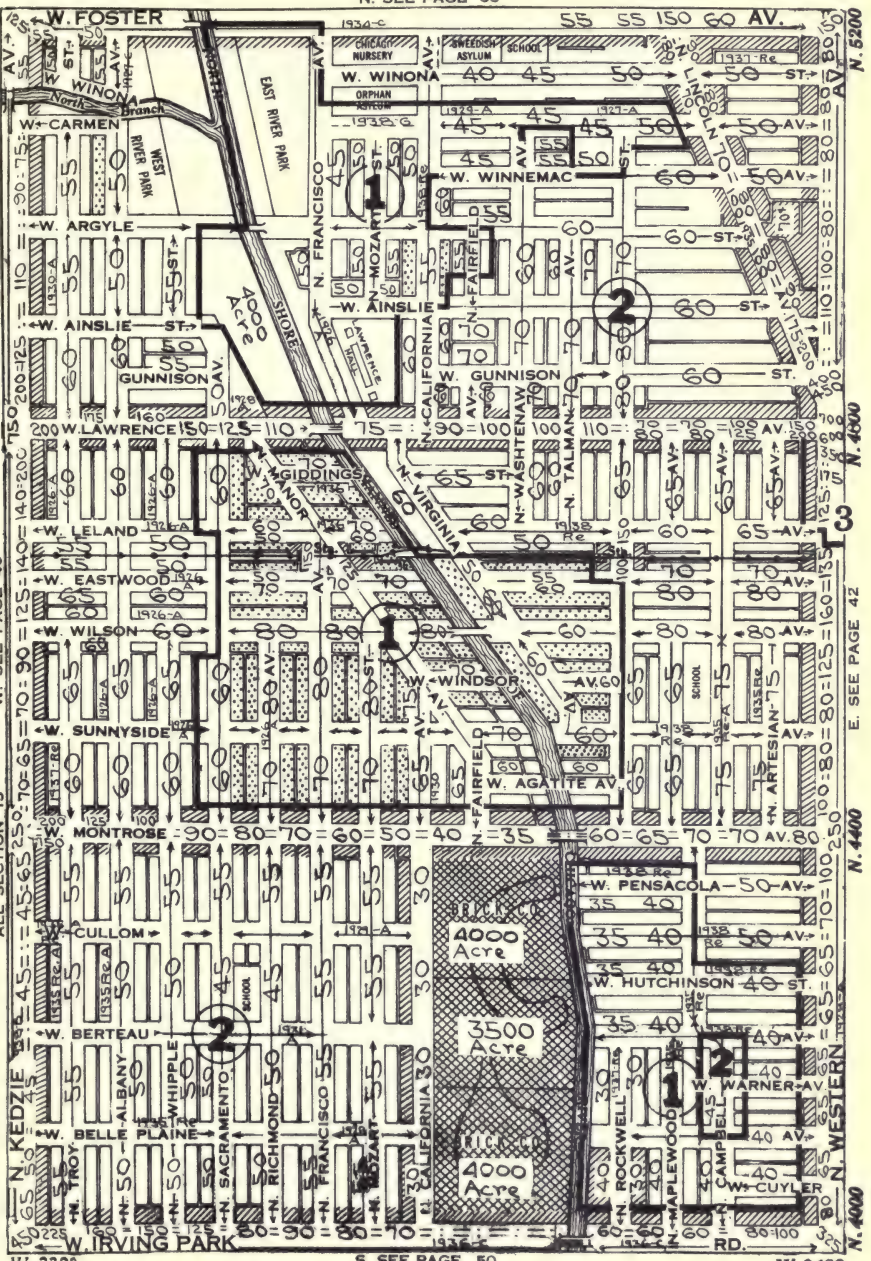

S. SEE PAGE 50

SW 12 C1.DOPQR-Ger-Rus-Swed-Pol-Czh-Jew
NW 13 (E½ D-I)(W½ OPQR)-Ger-Rus-Swed-Pol-Czh
SW 13 C1.CDNOPR-Ger-Rus-Swed-Pol-Nor

SE 12 C1.CDOPQR- } Ger-Gan-Pol-
NE 13 C1.DIOPQR } Swed-Greek
SE 13 C1.CDNOPR-Ger-Swed-Irish-Aus-Hung

ELMER E. STULTS, Inc.

REAL ESTATE INVESTMENTS
RENTING LOANS

REALTORS

"Service you will like" from

27 Years Experience in Ravenswood, North Side and North Shore Property

Main Office
1901 MONTROSE AVE.
Bittersweet 4040

North Shore Office
460 WINNETKA AVE.
Winnetka 1800

BITTERSWEET 0122

JOHN B. BOBZIEN

Real Estate . . . Insurance

Property Management

First Mortgage Loans

4007 NORTH DAMEN AVE. CHICAGO, ILLINOIS

OAK PARK ZONING ORDINANCE

(*Continued from map* 41)

35.935 *Height Districts*] For the purpose of regulating and limiting the height of buildings hereafter to be erected or altered as to height, the Village of Oak is hereby divided into three Heights Districts, to be known as (1) "Thirty-five Foot Height District"; (2) "Fifty Foot Height District"; and (3) "Eighty Foot Height District," the location and boundaries of which are shown on the "Zoning Map of the Village of Oak Park" and notations thereon and by reference is hereby made a part hereof.

(*Continued opposite map* 47)

T. 40 N.—R. 14 E.

N. SEE PAGE 34

CHICAGO (Lake View)

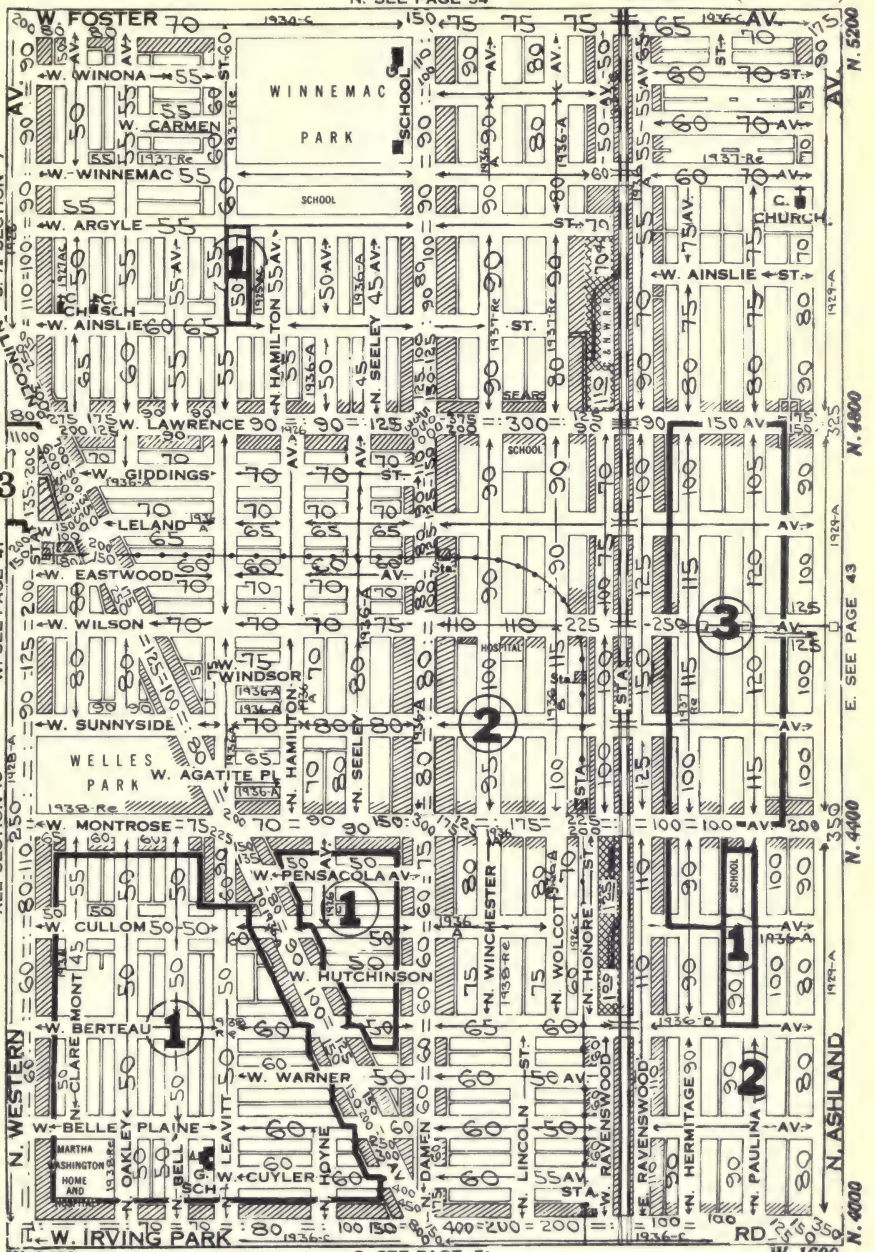

SW 7 Cl.EFNOPR- } Ger-Can-Pol-
NW 18 Cl.EFNOPR- } Swed-Greek
SW 18 Cl.EFNR-Ger-Swed-Irish-Aus-Hung

SE 7 (E½ FNPQRT)(W½ R)- } Rus-Can-
NE 18 Cl.FLNQRT- } Swed-Irish
SE 18 Cl.EFNQRT-Ger-Rus-Can-Swed-Irish

THIS MAP LAND VALUES ONLY
SEE DUPLICATE MAP, NO. 44 FOR ZONING

T. 40 N.—R. 14 E.
N. SEE PAGE 35

CHICAGO (Lake View)

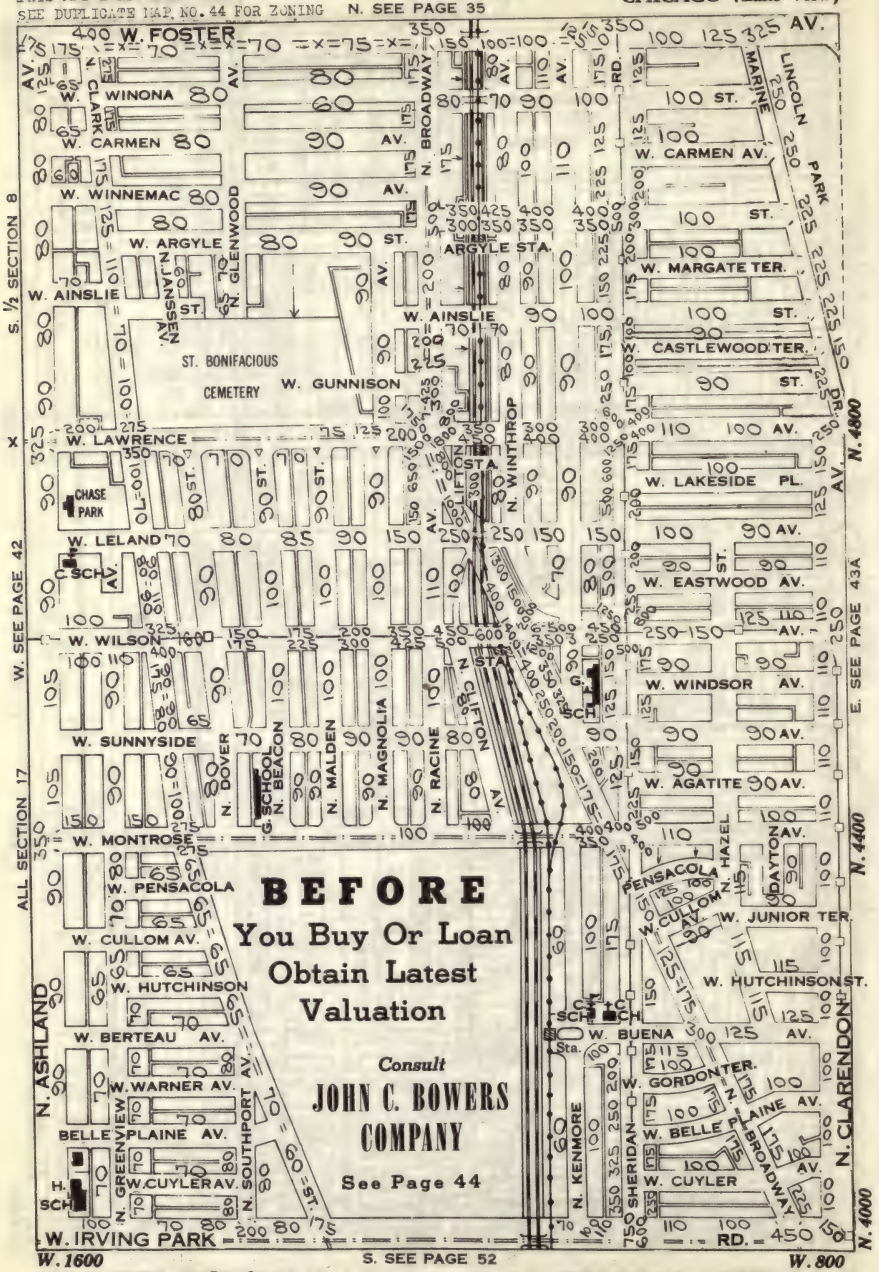

BEFORE
You Buy Or Loan
Obtain Latest
Valuation
Consult
JOHN C. BOWERS
COMPANY
See Page 44

SW 8 Cl.EFNPQR- } Rus-Can-
NW 17 Cl.FHNOPQR- } Swed-Irish
SW 17 Cl.EFNPQR-Ger-Rus-Can-Swed-Irish

SE 8 Cl.FNPRS-Rus-Can-Swed-Irish
NE 17 Cl.FNPRS-Rus-Can-Swed-Irish-Few Negro
SE 17 Cl.KNPRS-Rooming-Rus-Can-Swed-Irish

CURRAN & CAIN, INC.

ESTABLISHED 1908

4545 BROADWAY
CHICAGO ILLINOIS

TELEPHONE LONGBEACH 2821

REALTORS
APPRAISERS

LOANS and INSURANCE

BUILDING MANAGEMENT

SALES & EXCHANGES

Special attention given to management and renting of

NORTH SIDE APARTMENTS

Members of

Chicago Real Estate Board

North Side Renting Managers Association

National Association of Real Estate Boards

Chicago Board of Underwriters

W. 800 S. SEE PAGE 53

SW 9 New Park District
SW 16 All Vacant-Made Land
SW 16 Class HIPORS

THIS MAP LAND VALUES ONLY
SEE DUPLICATE MAP 44 FOR ZONING

CHICAGO (Lake View) T. 40 N.—R. 14 E. THIS MAP ZONING ONLY.

N. SEE PAGE 35 SEE DUPLICATE MAP NO.43 FOR LAND VALUES

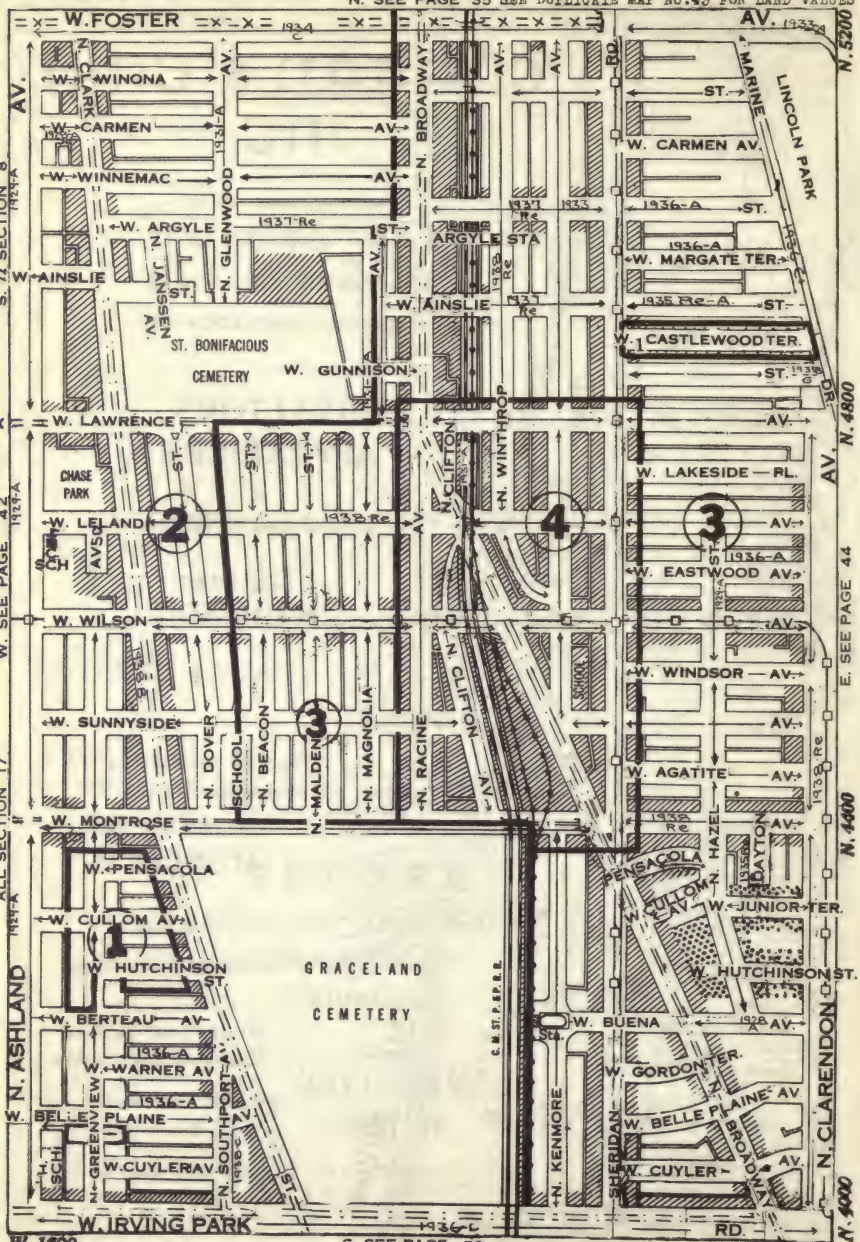

SW 8 Cl.EFNPQR- } Rus-Can-
NW 17 Cl.FHNOPQR- } Swed-Irish
SW 17 Cl.EFNPQR-Ger-Rus-Can-Swed-Irish

SE 8 Cl.FNPRS-Rus-Can-Swed-Irish
NE 17 Cl.FNPRS-Rus-Can-Swed-Irish-Few Negro
SE 17 Cl.KNPRS-Rooming-Rus-Can-Swed-Irish

T. 40 N.—R. 14 E.

W. 800 S. SEE PAGE 53

SW 9 New Park District
NW 16 All Vacant-Made Land
SW 16 Class HIPQRS

THIS MAP ZONING ONLY
SEE DUPLICATE MAP 43A FOR LAND VALUES

T. 40 N.—R. 12 E.

LEYDEN TWP.

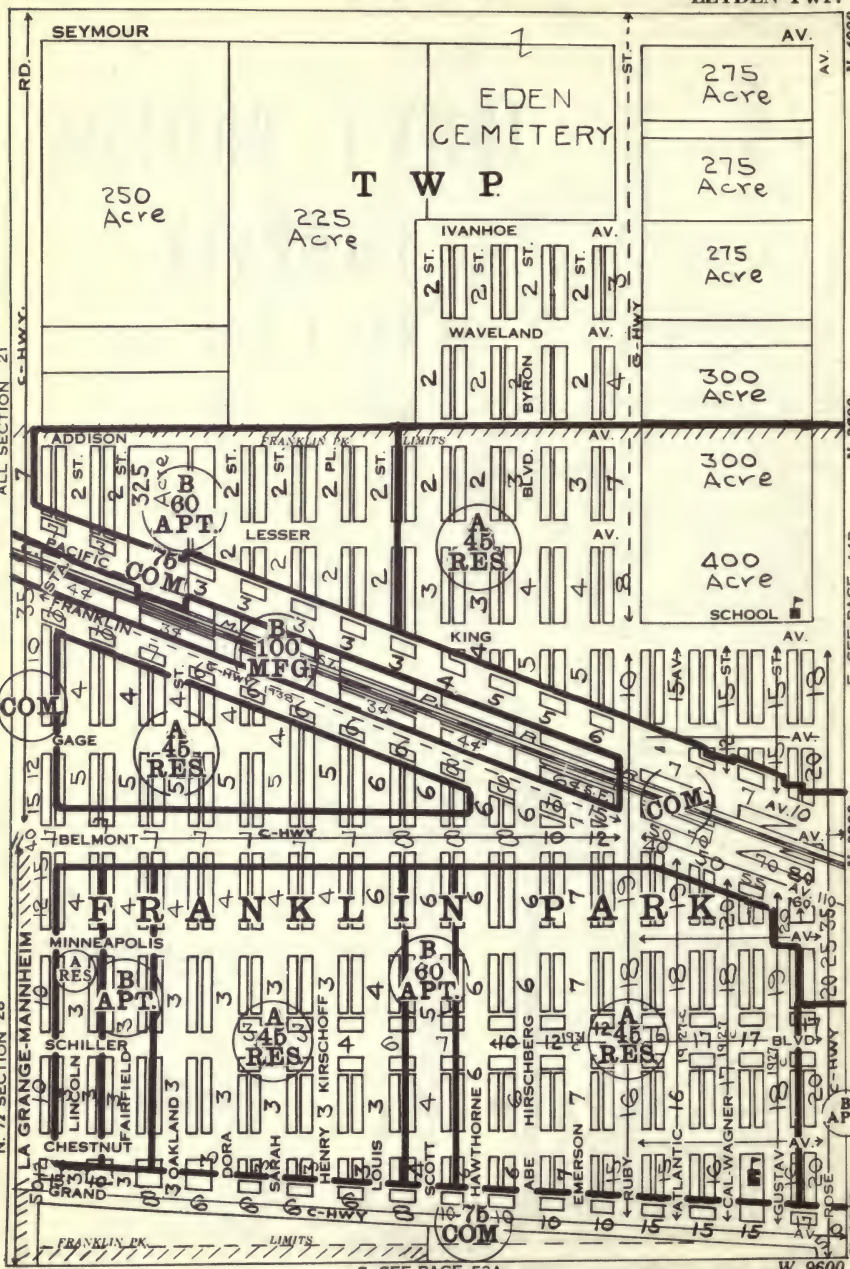

NW¼ Sec 21 All Vacant
SW¼ Sec 21 Class 1-2-3-Most Vac-Amer
NW¼ Sec 28 Class 1-2-3-Most Vac-Amer

NE¼ Sec 21 Vac Subs-Vac Farms
SE¼ Sec 21 Class 2-3-4-Vac Lots-Amer
NE¼ Sec 28 Class 2-3-4-Vac Lots-Amer

T. 40 N.—R. 12 E.

LEYDEN TWP.

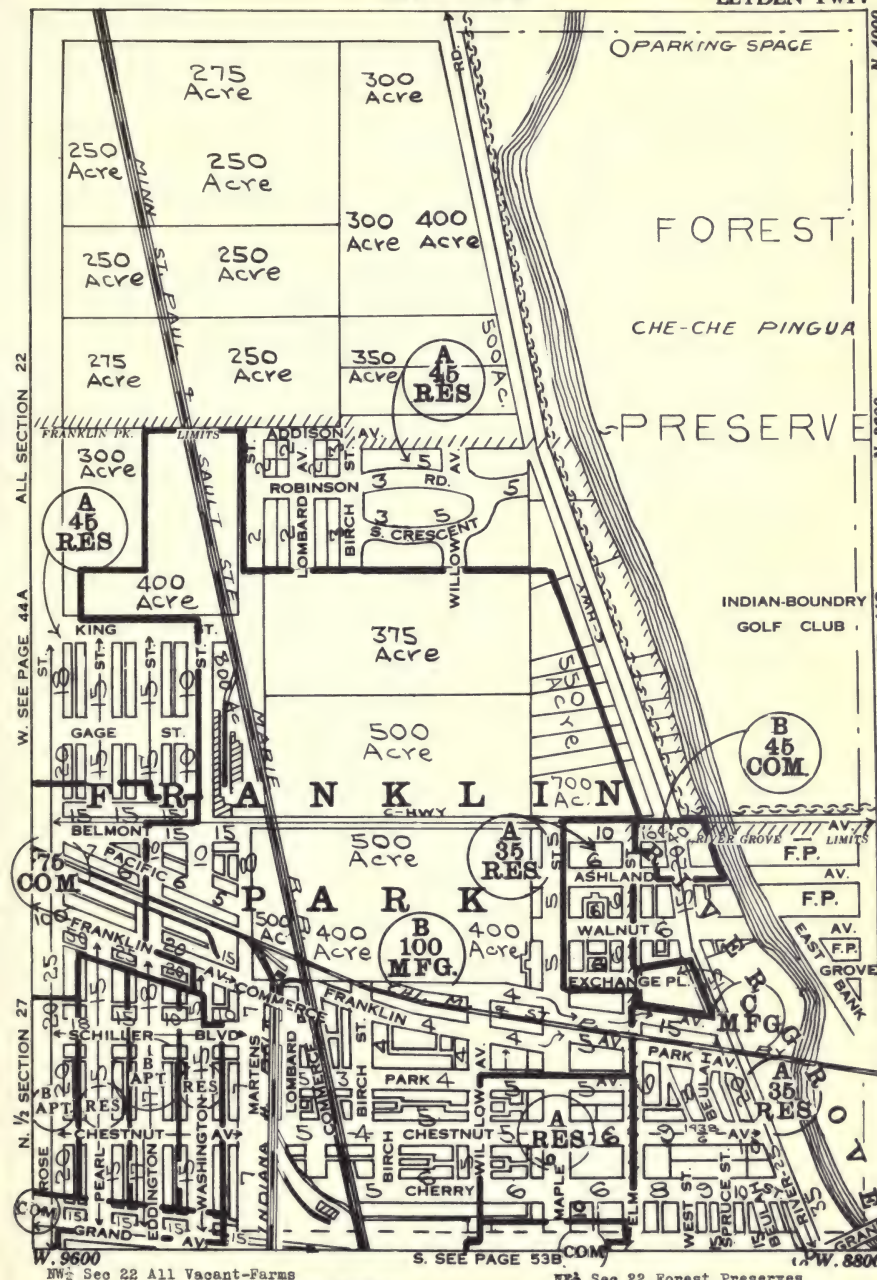

NW¼ Sec 22 All Vacant-Farms
SW¼ Sec 22 Class 2-3-4-43-Most Vac-Amer
NW¼ Sec 27 Class 2-3-4-43-American

NE¼ Sec 22 Forest Preserves
SE¼ Sec 22 Forest Preserves
NE¼ Sec 27 Class 2-3-4-Vac Lots-Amer

LEYDEN TWP. T. 40 N.—R. 12 E. CHICAGO (LEYDEN TWP.)

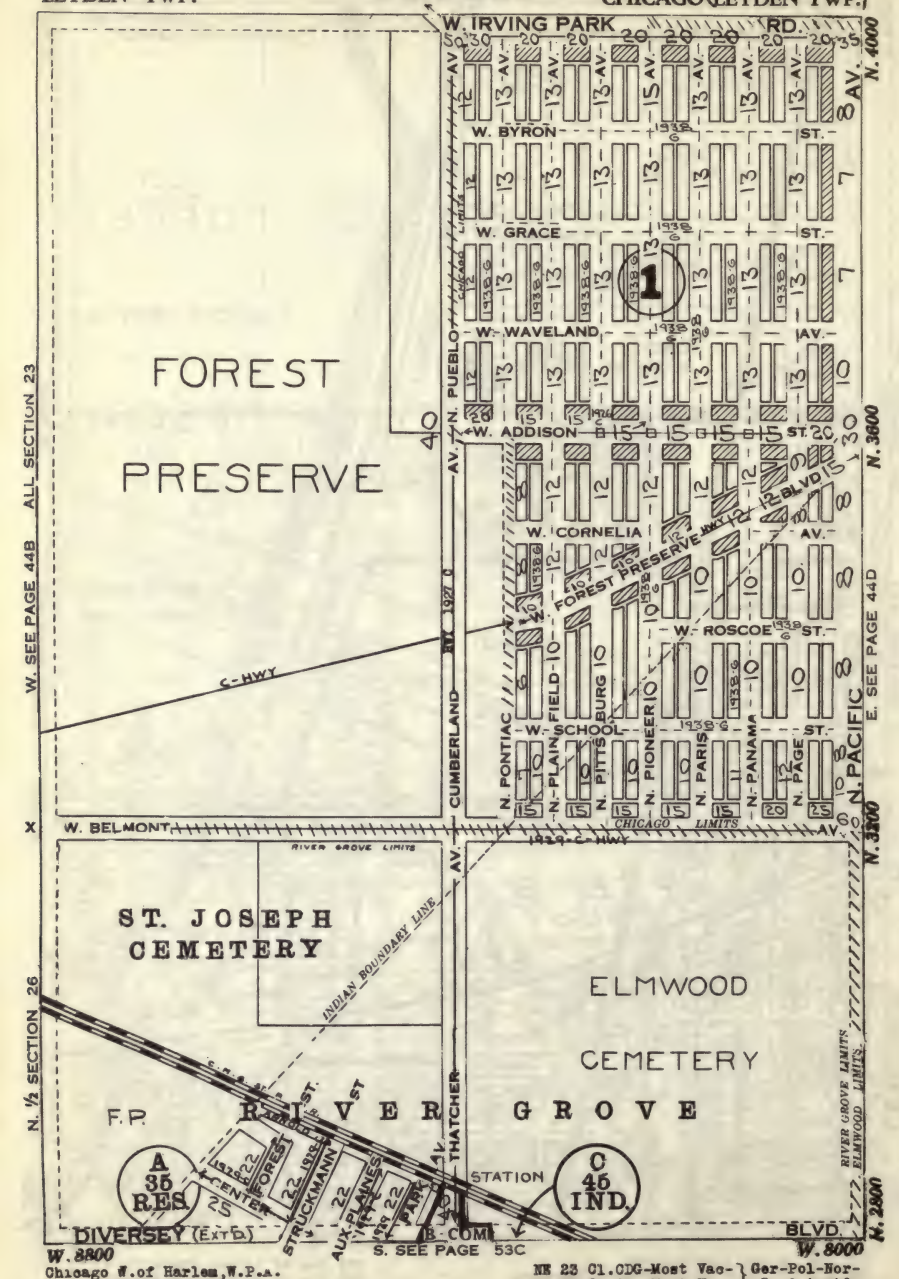

Chicago W. of Harlem, W.P.A.
Sewer-1938 Gravel Streets
NW 26 Cl.DEF-Few Vacant

NE 23 Cl.CDG-Most Vac- } Ger-Pol-Nor-
SE 23 Cl.CD -Most Vac- } Swed-Aust'n

LEYDEN TWP. T. 40 N.—R. 12 E. CHICAGO (LEYDEN TWP.)

N. SEE PAGE 35D

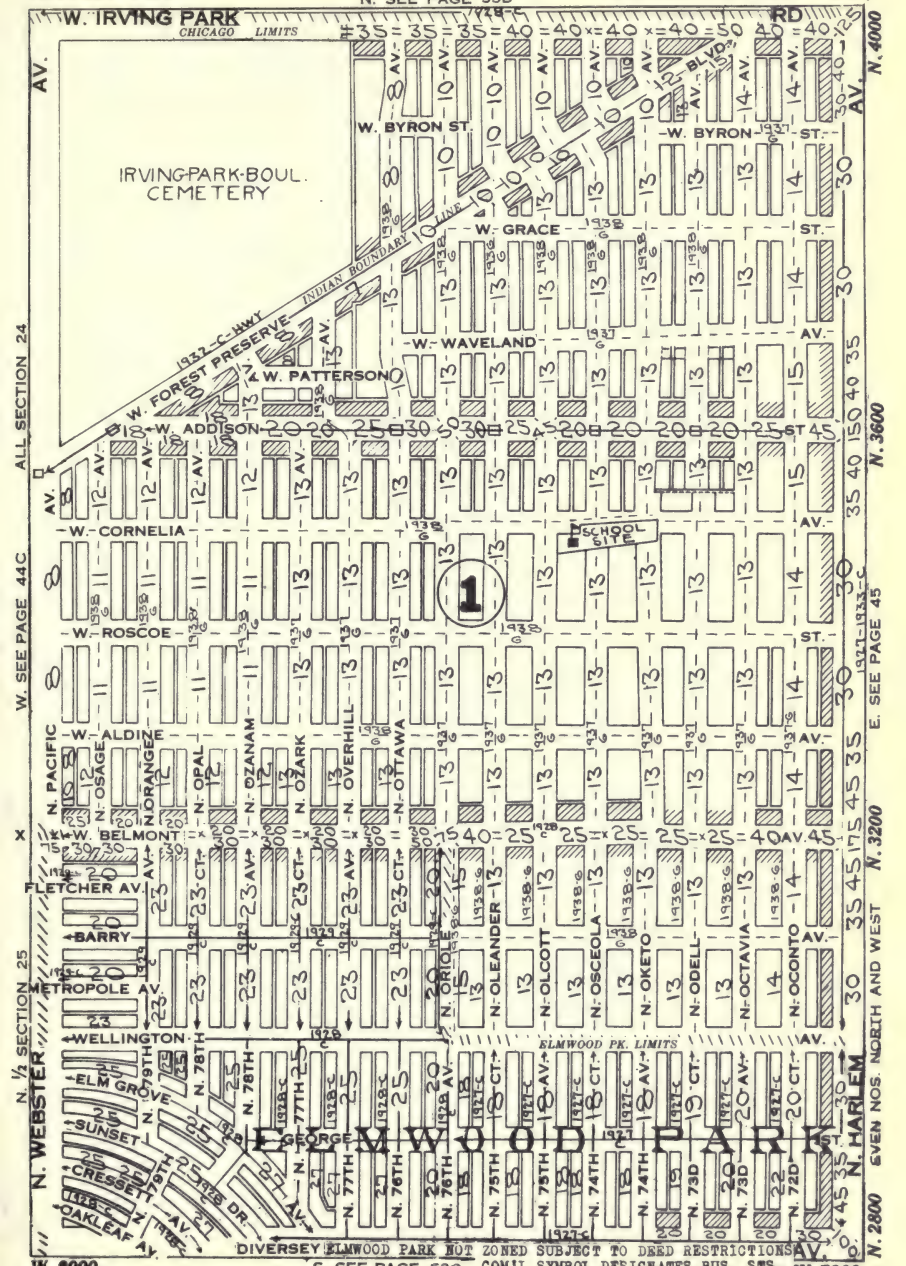

S. SEE PAGE 53D ELMWOOD PARK NOT ZONED SUBJECT TO DEED RESTRICTIONS COM'L SYMBOL DESIGNATES BUS. STS.

NW 24 Cl.CD-Most Vac- SW 24 Cl.CD-Most Vac- NW 25 Cl.D-1929-Few Vac- } Ger-Swed-Pol-Nor-Norweg'n

NE 24 Cl.CD-Most Vac- SE 24 Ger-Swed-Pol- NE 25 Aust'n-Norweg'n

T. 40 N.—R. 13 E.

N. SEE PAGE 36

CHICAGO (Jefferson)

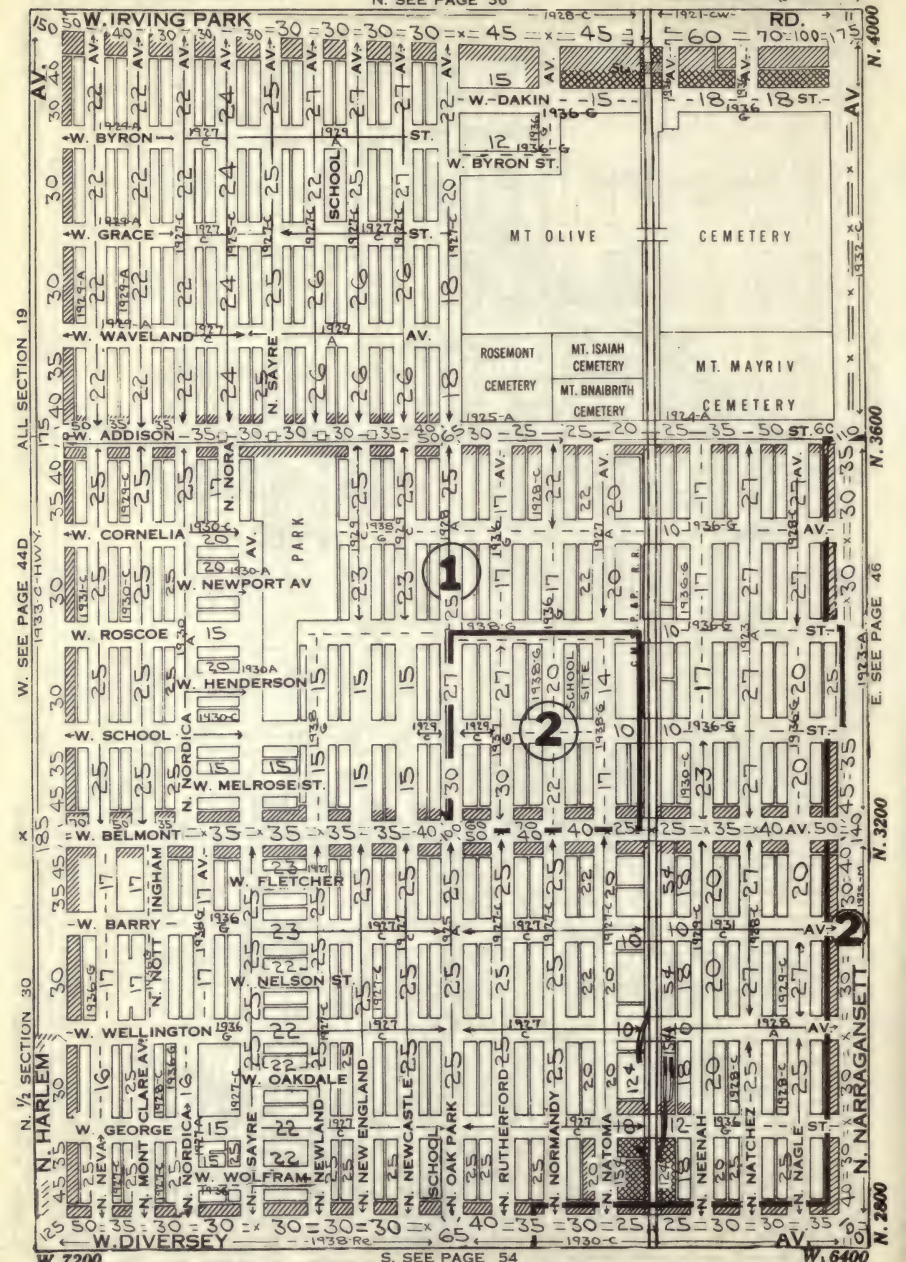

NW 19 Cl.CD-Few Vac- } Ger-Pol-
SW 19 Cl.D-Most Vac- } Swed-Nor-
NW 30 Cl.CD-1/3 Vac- } Austrian

NE 19 Cl.CD- } Ger-Pol-Nor-
SE 19 Cl.CDI-1/2 Vac- } Swed-Aust'n
NE 30 Cl.CD-1/4Vac-Ger-Swed-Pol-Ital-Nor

T. 40 N.—R. 13 E. CHICAGO (Jefferson)

N. SEE PAGE 37



S. SEE PAGE 55

NW 20 Cl.CDO-Few Vac- } Ger-Pol-Nor-
SW 20 Cl.CDO-Few Vac- } Swed-Austr'n
NW 29 Cl.DIO-1/4 Vac-Ger-Swed-Pol-Ital

NE 20 Cl.CDOR-Few Vac- } Ger-Pol-Nor-
SE 20 Cl.CDOR-1/4 Vac- } Swed-Ital
NE 29 Cl.DOPR-Few Vac-Ger-Swed-Pol-Ital

(*Continued from map* 42)

35.936 *Thirty-Five Foot Height District*] In the Thirty-five Foot Height District, no building other than a church shall exceed thirty-five (35) feet in height; provided, however, that educational institutions may be erected, or altered to a height not exceeding fifty (50) feet if all area regulations of this ordinance are complied with, and provided further that dwellings may be erected or altered to a height of not more than fifty (50) feet, if and when two side yards of not less than fifteen (15) feet each are provided.

35.937 *Fifty Foot Height District*] In the Fifty Foot Height District, no building other than a church shall exceed fifty (50) feet in height.

35.938 *Eighty Foot Height District*] In the Eighty Foot Height District no building shall exceed eighty (80) feet in height.

35.939 *Height District Exceptions*] Chimneys, elevator bulkheads, fire towers, firewalls, stacks, stage towers, or scenery lofts, water towers, ornamental towers and spires and wireless towers may be erected as to their height in accordance with this Code, or such ordinances as may be hereafter adopted.

35.940 *Area Districts*] For the purpose of regulating and limiting the intensity of use of lot areas, and of regulating and determining the area of open spaces within and around buildings, the Village of Oak Park is hereby divided into three Area Districts, to be known as (1) "Area District A"; (2) "Area District B," and (3) "Area District C," the location and boundaries of which are shown on the "Zoning Map of the Village of Oak Park" and notations thereon and by reference is hereby made a part hereof.

35.941 *Area District A*] In Area District A the minimum dimensions of yards, building lines and the intensity of use of lot areas by buildings shall be as follows:

(1) *Rear Yard*—There shall be a rear yard having a depth of not less than fifteen (15) per cent of the depth of the lot, provided such rear yard shall not be less than ten (10) feet.

(2) *Side Yard*—There shall be a side yard on each side of all buildings, except accessory buildings, of not less than three (3) feet.

(3) *Front Yard*—There shall be a front yard of not less than fifteen (15) per cent of the average depth of the lots in a block except where a building line has been established by a subdivision plat as recorded in the Recorder's Office of Cook County, Illinois, or established by ordinance providing for set-

(*Continued opposite map* 48)

T. 40 N.—R. 13 E.

CHICAGO (Jefferson)

N. SEE PAGE 38

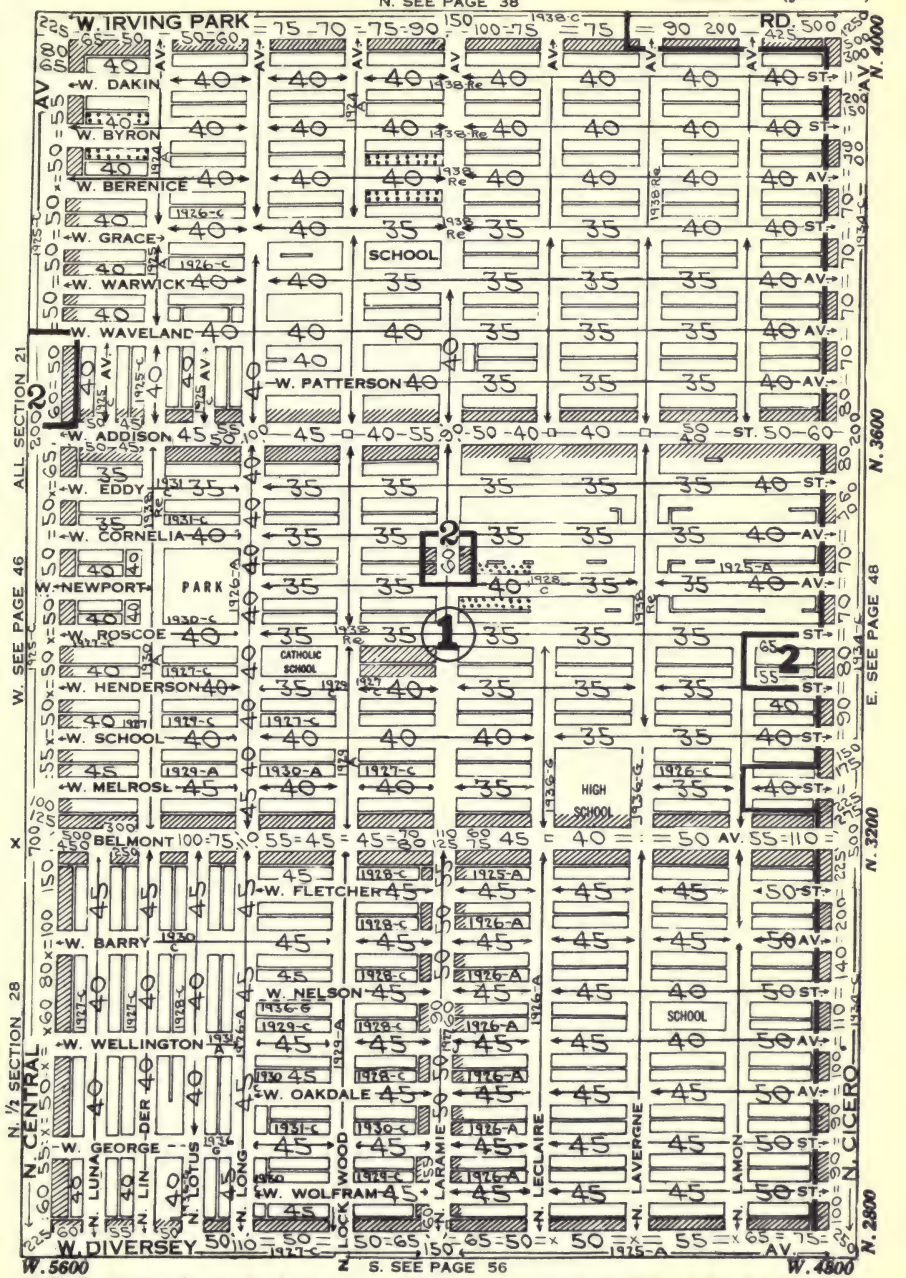

S. SEE PAGE 56

NW 21 Cl.CDO-Few Vac- } Ger-Pol-Nor
SW 21 Cl.CDOR-Few Vac- } Swed-Ital
NW 28 Cl.DOR-Few Vac-Ger-Swed-Pol-Ital

NE 21 Cl.CDNO- } Ger-Pol-Nor-
SE 21 Cl.CDNOPR- } Swed-Ital
NE 28 Cl.CDOPR-Ger-Swed-Pol-Ital

Royl G. Knight, Realtor

Years of Satisfactory Service
Northwest Section of City

MANAGEMENT — REAL ESTATE

LOANS — INSURANCE

4167 Irving Park Road — **Tel. Pensacola 2600**

OAK PARK ZONING ORDINANCE

(Continued from map 47)

back building line in which case the front line of a building shall conform to the building line as established by the subdivision plat or by ordinance; provided further that in any block in which fifty (50) per cent or more of the lots according to frontage on the same side of the street shall have been built upon with buildings in conformity with a fairly even and determinable front building line, all buildings thereafter erected or established in any such block on the same side of the street may conform with said front building line. In determining whether or not said front building line has been so determined or established the fair intent and purpose hereof shall be considered and minor irregularities ignored.

(4) *Intensity of Use on Lot*—No building with its accessory buildings shall occupy in excess of forty (40) per cent of an interior lot, nor in excess of fifty (50) per cent of a corner lot. Every building hereafter erected or structurally altered shall provide a total lot area of not less than five thousand (5,000) square feet per family; provided, however, that where a lot or parcel of land has less area than herein required as shown by the last conveyance of record at the time of the passage of the Zoning Ordinance of September 21st, 1921, said lot or parcel of land may be occupied by not more than one family.

35.942 *Area District B*] In Area District B the minimum dimensions of yards, courts, building lines and intensity of use of lot areas by buildings shall be as follows:

(1) *Rear Yard*—There shall be a rear yard of not less than ten (10) per cent of the depth of a lot; provided, however, that such yard need not exceed ten (10) feet and provided further

(Continued opposite map 51)

T. 40 N.—R. 13 E.

N. SEE PAGE 39

CHICAGO (Jefferson)

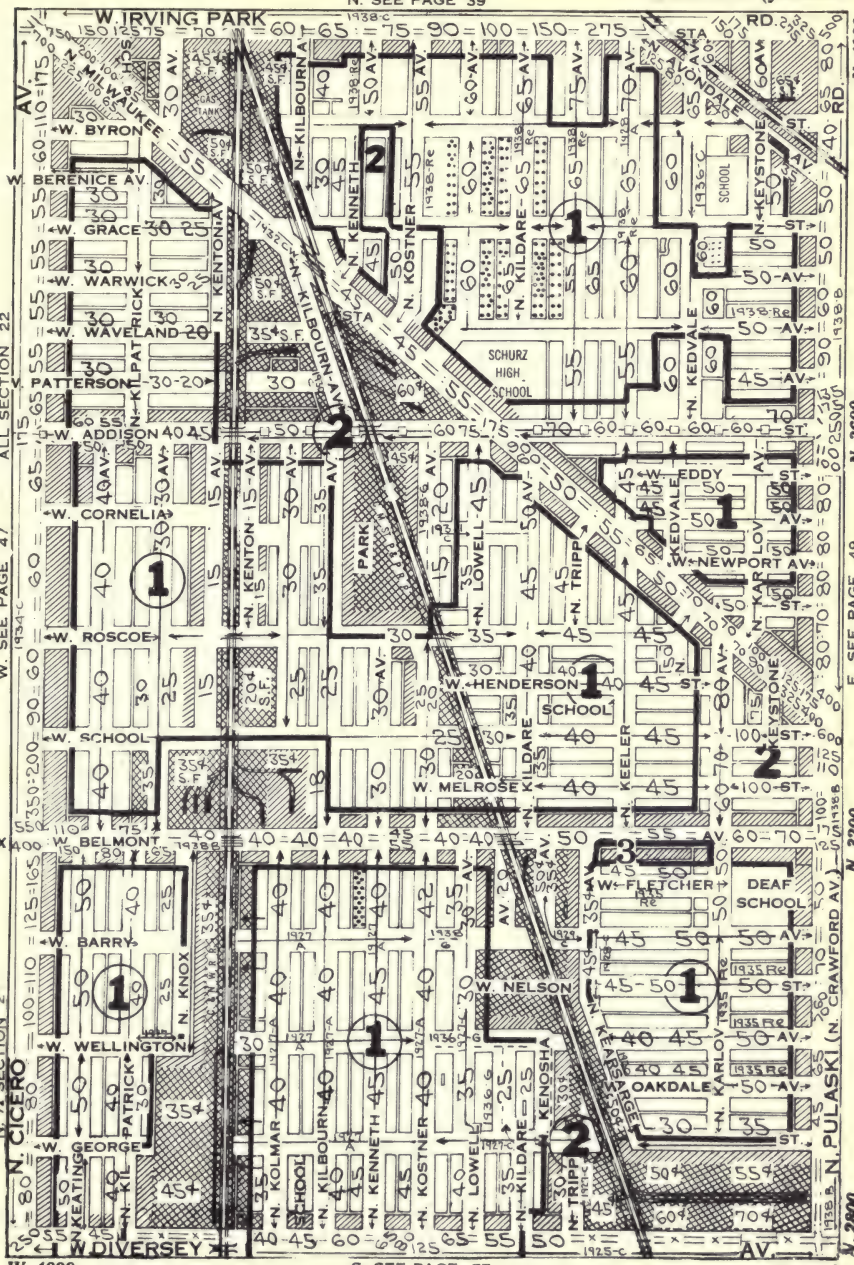

W. 4800 S. SEE PAGE 57 W. 4000

NW 22 Cl.CDFNT- } Ger-Pol-Nor-
SW 22 Cl.CDORT- } "Swed-Ital
NW 27 Cl.DORT-Ger-Swed-Dan-Nor

NE 22 Cl.DFNR- } Ger-Rus-Pol-
SE 22 Cl.CDNOR- } Swed-Norwgn
NE 27 Cl.DORT-Austr'n-Norweg'n

T. 40 N.—R. 13 E. CHICAGO (Jefferson)

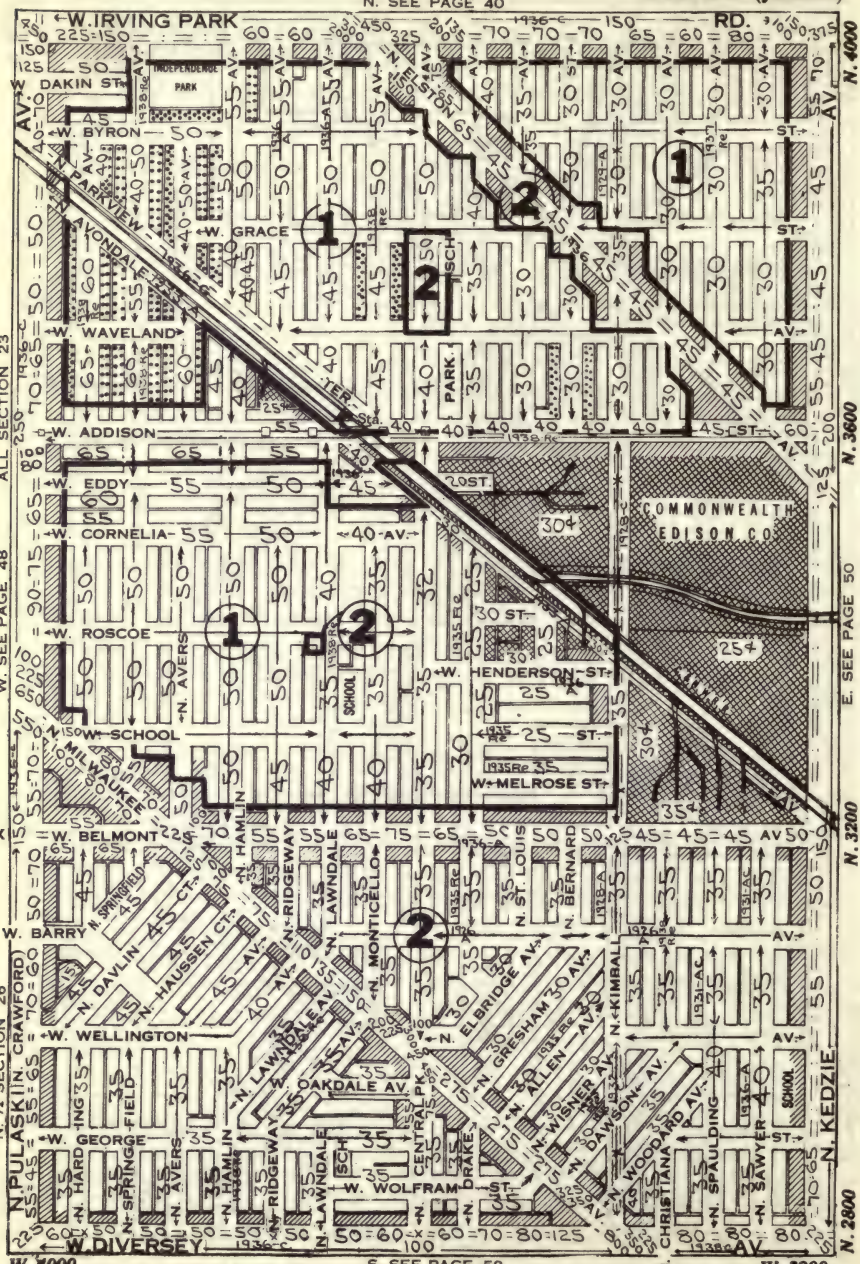

NW 23 Cl.DEFO-Ger-Rus-Swed-Pol-Nor
SW 23 Cl.DEOPR-Aus-Nor
NW 26 Cl.CDEOPR-Aus-Nor

NE 23 Cl.DNO-Ger-Rus-Swed-Pol-Nor
SE 23 Cl.CDNT-Aus-Nor
NE 26 Cl.CN-Aus-Nor

T. 40 N.—R. 13 E.

N. SEE PAGE 41

CHICAGO (Jefferson)

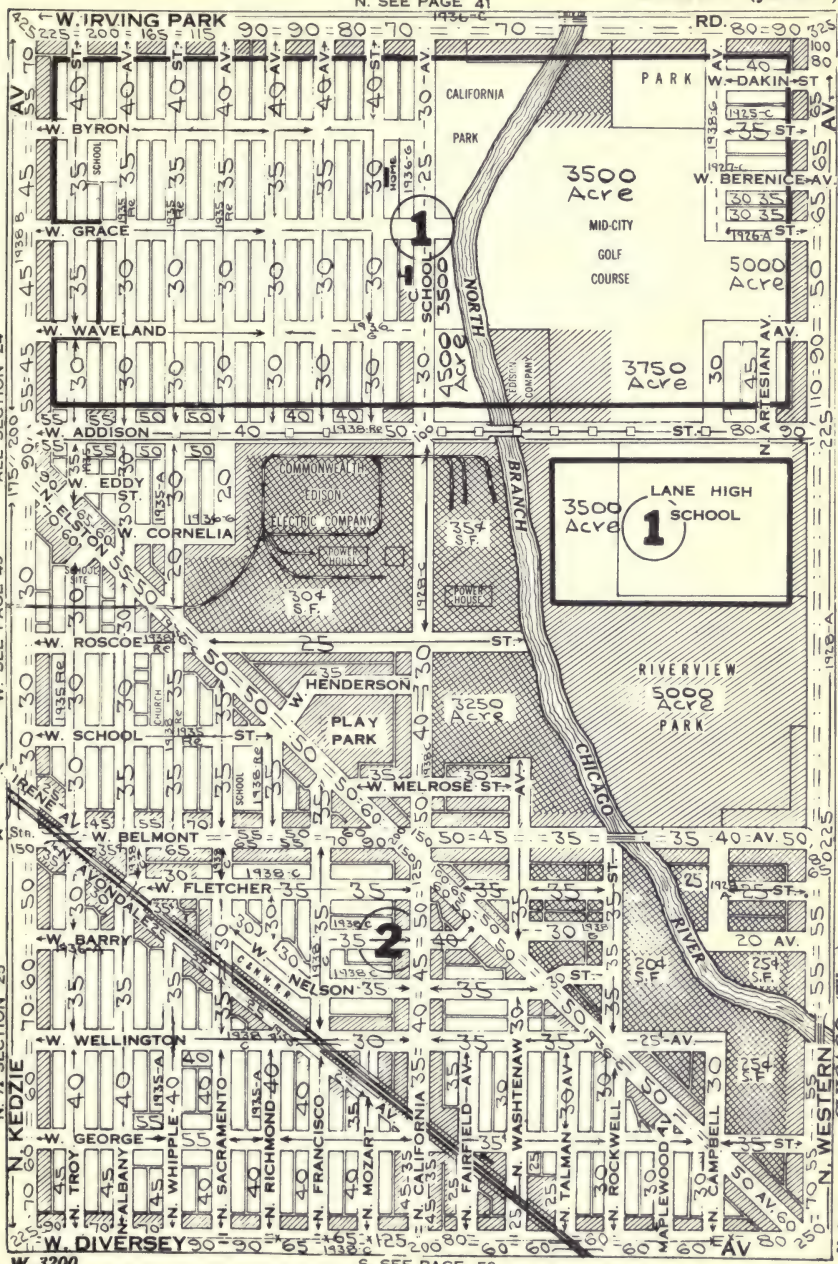

S. SEE PAGE 59

NW 24 Cl.CDN-Ger-Rus-Swed-Pol-Nor
SW 24 Cl.CDNRT-Aus-Nor
NW 25 Cl.CDNP-Aus-Nor

NE 24 Cl.CDO-Filled Hole-Club
SE 24 Cl.CT-Most Vac-Aus-Nor
NE 25 Cl.CDNORT-Aus-Nor

OAK PARK ZONING ORDINANCE

(Continued from map 48)

that for buildings hereafter erected on lots which abut on a public alley the distance of the rear line of the building from the alley line need not exceed four (4) feet.

(2) *Front Outer Court*—A front outer court shall have a width between the opposite closed sides of said court, of not less than six (6) feet nor less than two and one-half (2½) inches wide for each foot of height of each court, nor less than three (3) inches wide for each foot of length of court from the closed end.

(3) *Rear Outer Court*—A rear outer court shall be not less than six (6) feet nor less than two (2) inches wide for each foot of height of such court, nor less than one and one-half (1½) inches wide for each foot of length of such court from the closed end.

(4) *Lot Line Court*—A lot line court shall be not less than five (5) feet wide and not less than one (1) inch wide for each foot of length when such court exceeds two (2) stories in height.

(5) *Inner Court*—An inner court shall have a least dimension of not less than six (6) feet, nor less than three (3) inches for each foot of height of such court, nor shall its area be less than twice the square of its required least dimension.

(6) *Front Yard*—No building shall be erected whose street wall is nearer to the front street line than a distance equal to ten (10) per cent of the average depth of the lots in the block on the same side of the street except as hereinafter provided.

In any block in which fifty (50) per cent or more of the lots according to frontage on the same side of the street shall have been built upon with buildings of Residence District B character in conformity with a fairly even and determinable front building line, all such buildings thereafter erected or established in any such block on the same side of the street, shall be erected or established in conformity with said front building line. In determining whether or not said front building line has been so determined or established, the fair intent and purpose hereof shall be considered and minor irregularities ignored.

For the purpose of computing the average of the distances of street walls of buildings of Residence District B character from the street line, the street wall nearest the street shall be considered as though it were continuous across the entire lot frontage and such average shall be based upon units of lot frontage.

(Continued opposite map 52)

T. 40 N.—R. 14 E.

CHICAGO (Lake View)

N. SEE PAGE 42

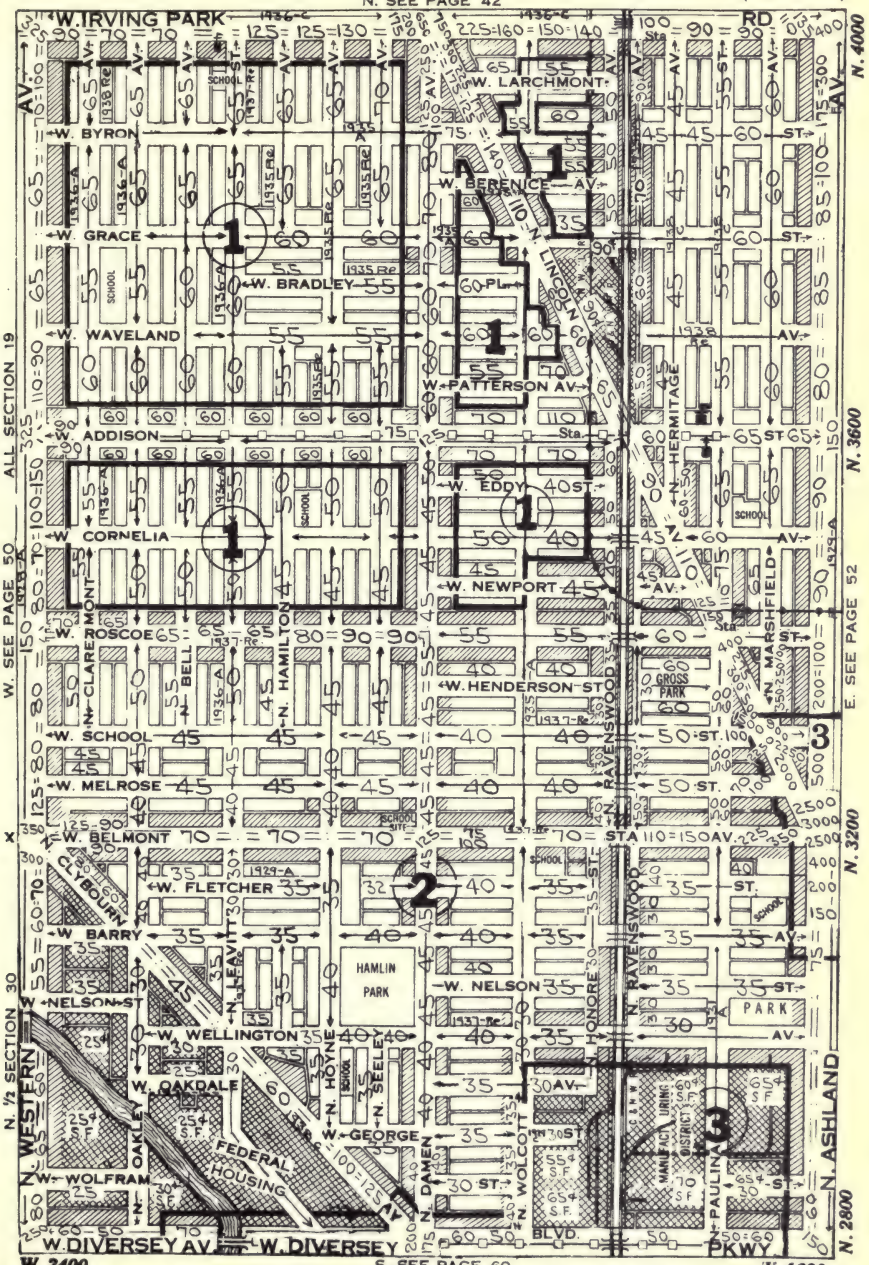

NW 19 Cl.BCEFNOPR- SW 19 Cl.ABCEFNOP- WW 30 Cl.ABCEFN- } Ger-Swed-Irish-Aus-Hung

NE 19 Cl.ABCEFNOPR- SE 19 Cl.ABCEFNOPR- NE 30 Cl.ABCEFNT- } Ger-Swed-Rus-Irish-Canadian

EMIL J. DIRKS CO., Realtors

PROPERTY MANAGEMENT—MORTGAGE INVESTMENTS

1166 Diversey Parkway **Tel. Lak. 1410**

OAK PARK ZONING ORDINANCE

(*Continued from map* 51)

Along the side street line of a corner lot which is not known as the front line and which generally is the side having the greatest dimension along a street line, the side building line, or the building line for the side street line of corner lots, shall be a distance from the side street line, measured at right angles, equal to ten (10) per cent of the width of the lot, but in no case less than five (5) feet from such street line; the width of the lot being deemed to mean, for the purpose hereof, the mean distance from the side street line thereof to the opposite line thereof measured at right angles to said street line.

In case a lot or parcel of land at the junction of two intersecting streets has two street frontages of substantially equal length, the side line of said lot shall, for the purpose hereof, be deemed to be the line selected as the side line of said lot by the owner thereof in his application for a building permit.

Where a lot or parcel of land at the junction of two intersecting streets has two street frontages, each of which is one hundred fifty (150) feet or more in length, and one main building only is erected thereon, the building line for each frontage shall, for the purpose hereof, be deemed to be a front building line.

Provided that where there is a building line established as recorded in the subdivision plat as approved and accepted by the President and Board of Trustees of the Village of Oak Park or established by ordinance providing for set-back building lines, all buildings shall conform to said recorded building lines.

(7) *Intensity of Use of Lot*—Every building hereafter erected or structurally altered for residence purposes shall provide a lot area of not less than four hundred fifty (450) square feet per family, provided, however, that this regulation shall not apply to hotels or apartment hotels. No such building or part of such building used for residential purposes with its accessory buildings shall occupy more than sixty (60) per cent of an interior lot nor more than seventy (70) per cent of a corner lot.

(*Continued opposite map* 53A)

T. 40 N.—R. 14 E.

N. SEE PAGE 43

CHICAGO (Lake View)

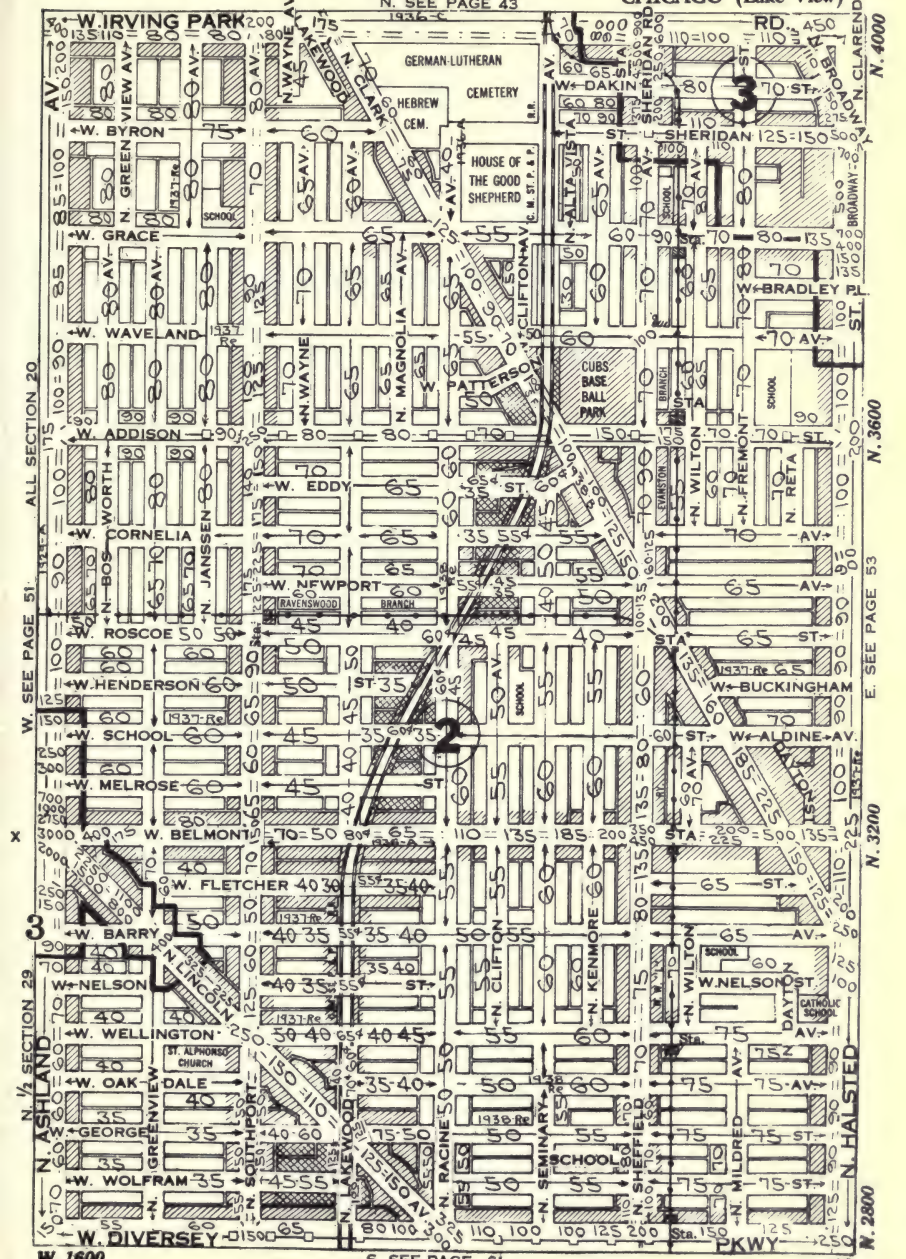

NW 20 Cl.EFNOPR- SW 20 Cl.CEFLNOPR- NW 29 Cl.ABCEFNO- } Ger-Swed-Rus-Irish-Canadian

NE 20 Cl.ENOPR-Ger-Rus-Swed-Irish-Can
SE 20 Cl.CEFLNOPR-Ger-Rus-Can-Swed-Irish-Ital
NE 29 Cl.CEFNOPR-Ger-Rus-Can-Swed-Irish

DIVERSEY 4771-2

ALBIN J. LIEPOLD, INC.

Real Estate Investments

541 DIVERSEY PARKWAY

SPECIALISTS IN

FINANCING
CONSTRUCTION
REHABILITATION

COMMERCIAL LEASING
PROPERTY MANAGEMENT
SALES AND EXCHANGES

"Complete Insurance Service"

The facilities of this office anticipates the needs of the Agent or Broker in all forms of insurance

BRUMMEL BROTHERS

Insurance Underwriters

Cook County Department Managers representing Strong Old Line Companies only

175 West Jackson Boulevard
CHICAGO, ILLINOIS

TELEPHONE WABASH 2056

T. 40 N.—R. 14 E. CHICAGO (Lake View)

N. SEE PAGE 43A

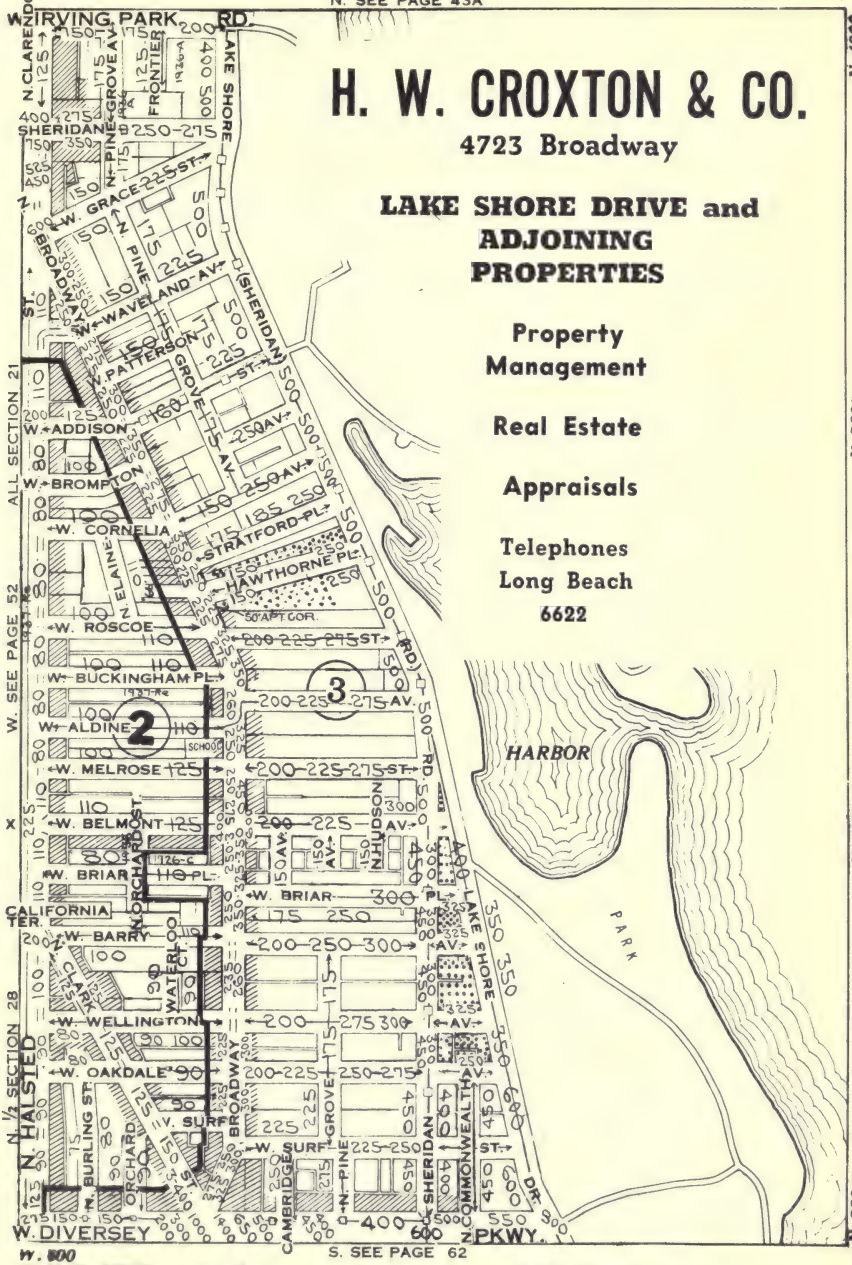

NW 21 Cl.FHPQRS- SW 21 Cl.FHKLPQRS- NW 28 Cl.FHKLPQRS- } Ger-Swed-Rus-Irish-Canadian

NE 21 Lincoln Park
SE 21 Lincoln Park
NE 28 Cl.JKS-Ger-Rus-Can-Swed-Irish

(*Continued from map* 52)

35.943 *Area District C*] In Area District C the minimum dimensions of yards, courts, building lines and the intensity of use of lot areas shall be as follows: Provided that buildings hereafter erected or structurally altered in whole or in part for residential purposes shall comply with the rear yard and court regulations of Area District B.

(1) *Rear Yard*—A rear yard is not required but if provided shall comply with the rear yard regulations of Area District B.

(2) *Side Yard*—A side yard is not required but if provided shall be not less than three (3) feet wide nor less than one (1) inch wide for each foot of building height.

(3) *Inner Court*—An inner court shall be not less than six (6) feet wide nor less than two (2) inches wide for each foot of height of such court, nor shall its area be less than twice the square of its required least dimension.

(4) *Outer Court*—An outer court shall be not less than six (6) feet wide, nor less than two (2) inches for each foot of height of such court nor less than two (2) inches wide for each foot of length of such court from the enclosed end.

(5) *Lot Line Court*—A lot line court shall be not less than five (5) feet wide nor less than one and one-half (1½) inches wide for each foot of height of such court and it shall be not less than one (1) inch wide for each foot of length when such court exceeds two (2) stories in height.

(6) *Intensity of Use of Lot*—Residential Buildings—Every building hereafter erected or structurally altered, in whole or in part for residence purposes, shall provide a lot area of not less than three hundred fifty (350) square feet per family; provided, however, that this regulation shall not apply to hotels or apartment hotels. No building with its accessory buildings shall occupy more than sixty-five (65) per cent of an interior lot, nor more than seventy-five (75) per cent of a corner lot.

Commercial buildings or parts of buildings used exclusively for commercial purposes may occupy the entire lot excepting any portion thereof that lies between the street line and a set-back building line established by ordinance.

35.944 *Area District Exceptions and Further Regulations*] The foregoing requirements in the area districts shall be subject to the following exceptions and further regulations:

(1) Nothing contained in the foregoing area district regulations shall require the compliance therewith by any building existing at the time of the passage of the Zoning Ordinance of September 21st, 1921, but no alteration of any such building shall be permitted which increases the extent of any noncompliance with such regulations. (*Continued opposite map* 56)

T. 40 N.—R. 12 E.

N. SEE PAGE 44A

LEYDEN TWP.

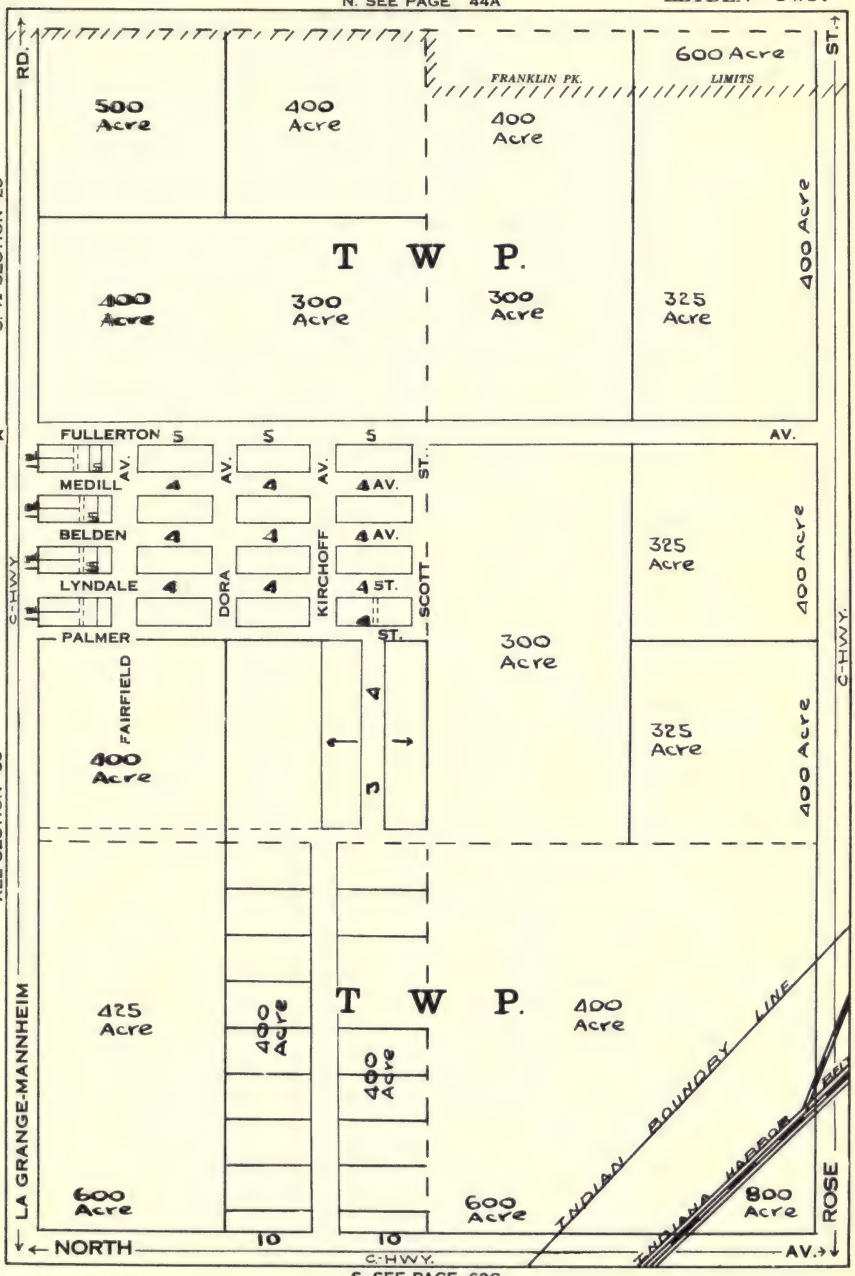

S. SEE PAGE 62C

SW¼ Sec 28 Farms
NW¼ Sec 33 Several Frame-1938 Farmettes-¼ Vac
SW¼ Sec 33 Farms

SE¼ Sec 28 Farms
NE¼ Sec 33 Farms
SE¼ Sec 33 Farms

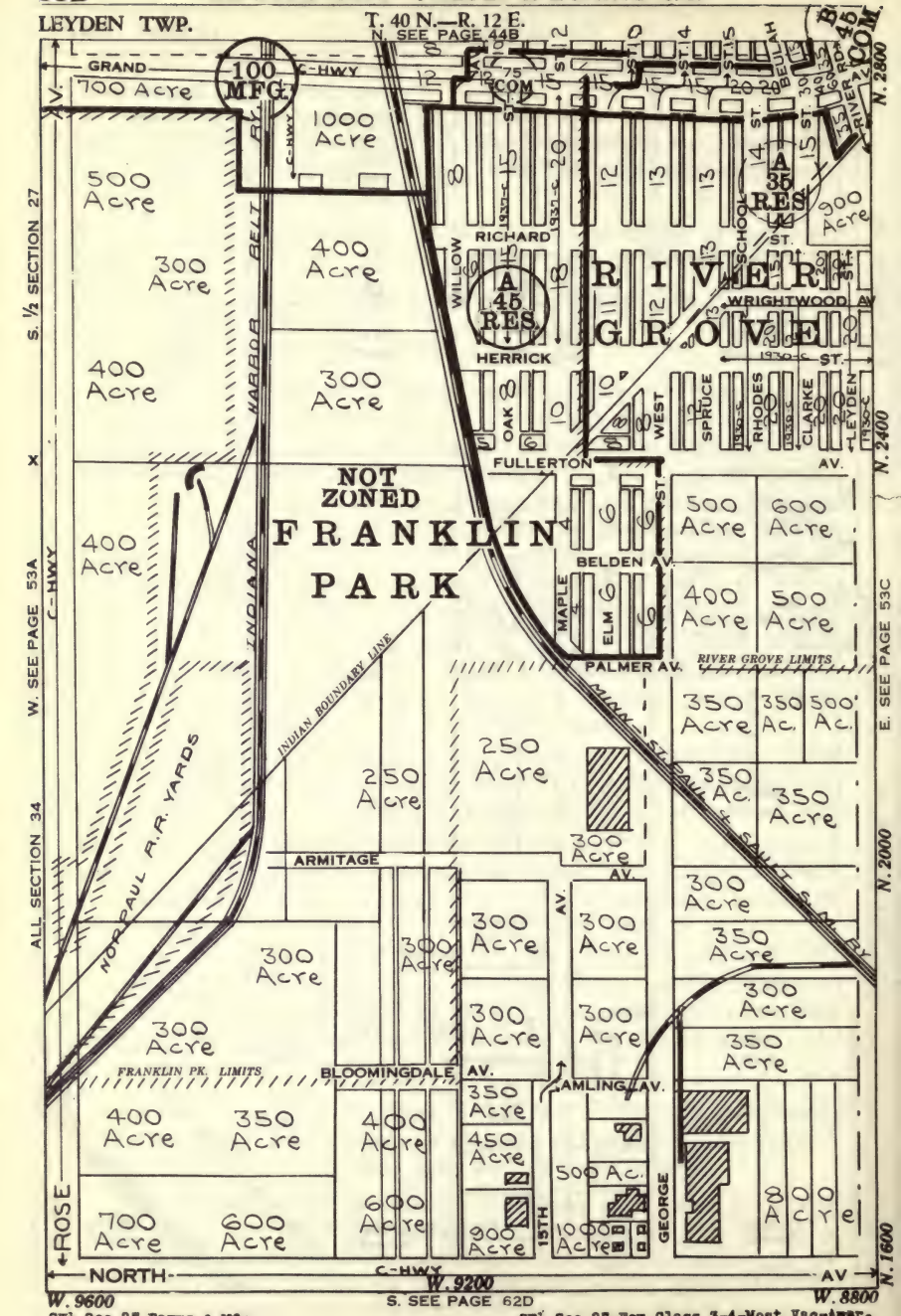

SW¼ Sec 27 Farms & Mfg.
NW¼ Sec 34 R.R.Yards & Farms
SW¼ Sec 34 Farms

SE¼ Sec 27 Few Class 3-4-Most Vac-Amer.
NE¼ Sec 34 Vac.lots-Farms.
SE¼ Sec 34 Farms-Amling green houses.

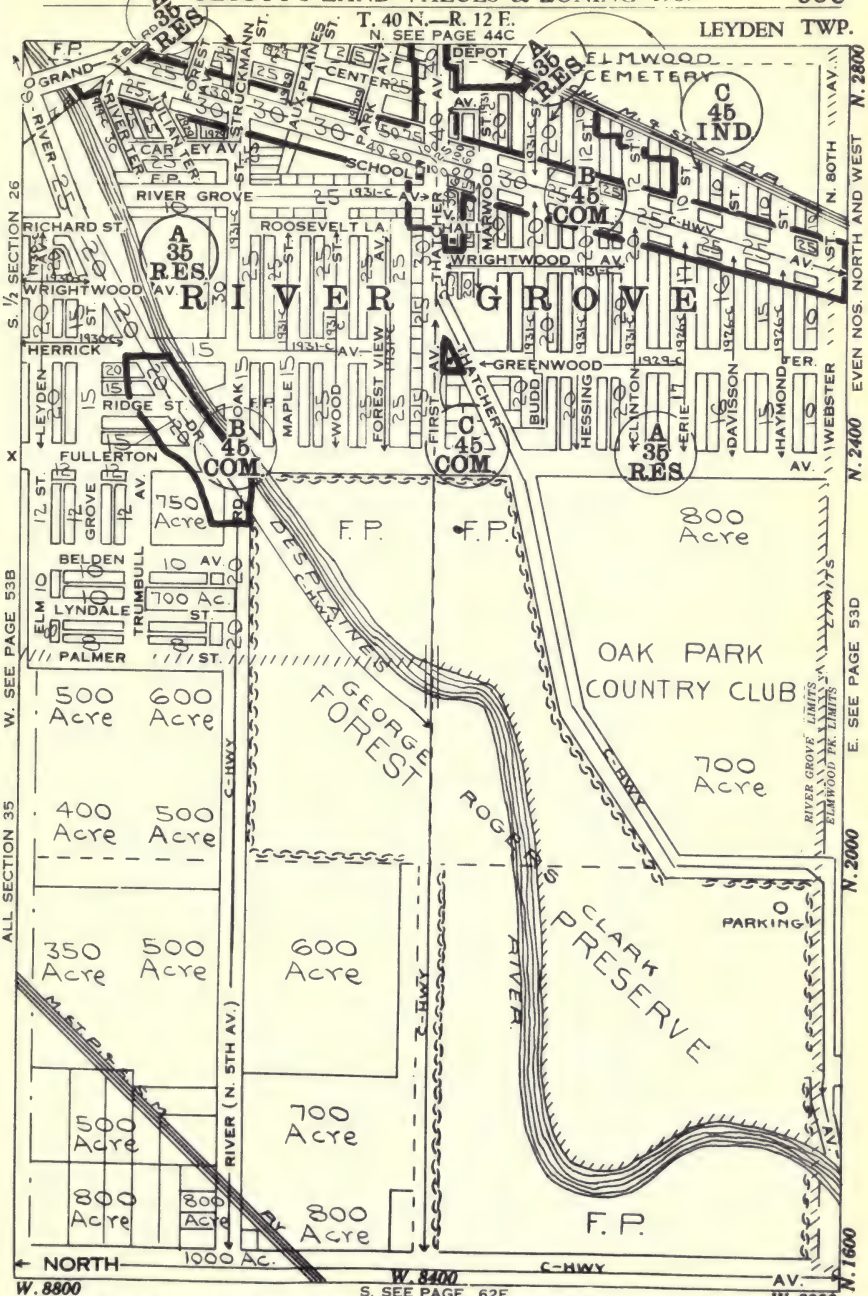

SW¼ Sec 26 Class 3-4-5-7-Vac. lots-Germ-Amer
NW¼ Sec 35 Class 3-Vac.lots-American
SW¼ Sec 35 Farms

SE¼ Sec 26 Class 3-4-5-Vac.lots-Polish-Ital.
NE¼ Sec 35 Oak Park Country Club.
SE¼ Sec 35 Forest Preserve

T. 40 N.—R. 12 E.
N. SEE PAGE 44D

LEYDEN TWP.

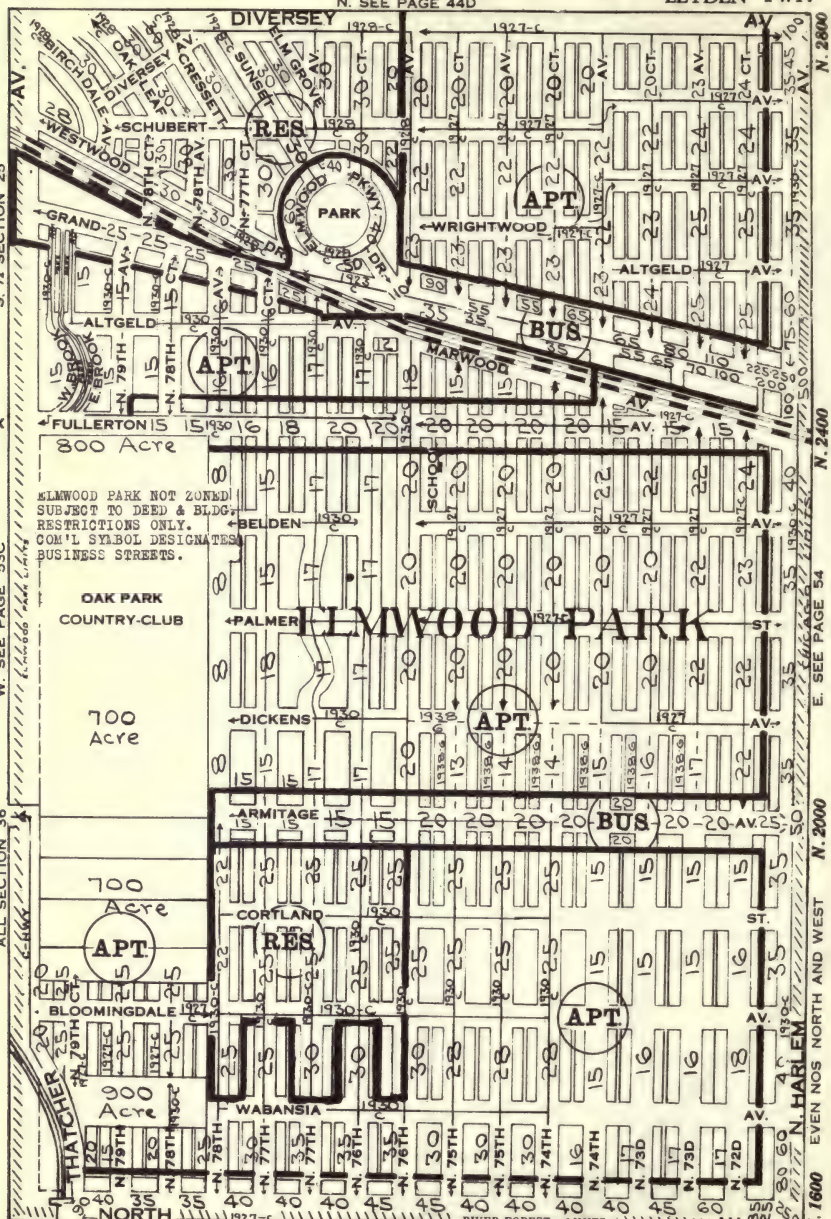

W. 8000 S. SEE PAGE 62F W. 7200

SW¼ Sec 25 N.of RR.Class-4,S.of RR.Cl-1-2-3-4-Amer
NW¼ Sec 36 Class 1-2-3-4-Most Vac-Amer & Pol
SW¼ Sec 26 Most Vac-Few Class-4-9-Amer& Pol
SE¼ Sec 25 Class 1-2-3-4-Vac Lots, Amer & Pol
NE¼ Sec 36 Class 1-2-3-4-Vac Lots, Amer & Pol
SE¼ Sec 36 Class 1-2-3-4-Most Vac; Amer & Pol

T. 40 N.—R. 13 E. CHICAGO (Jefferson)

N. SEE PAGE 45

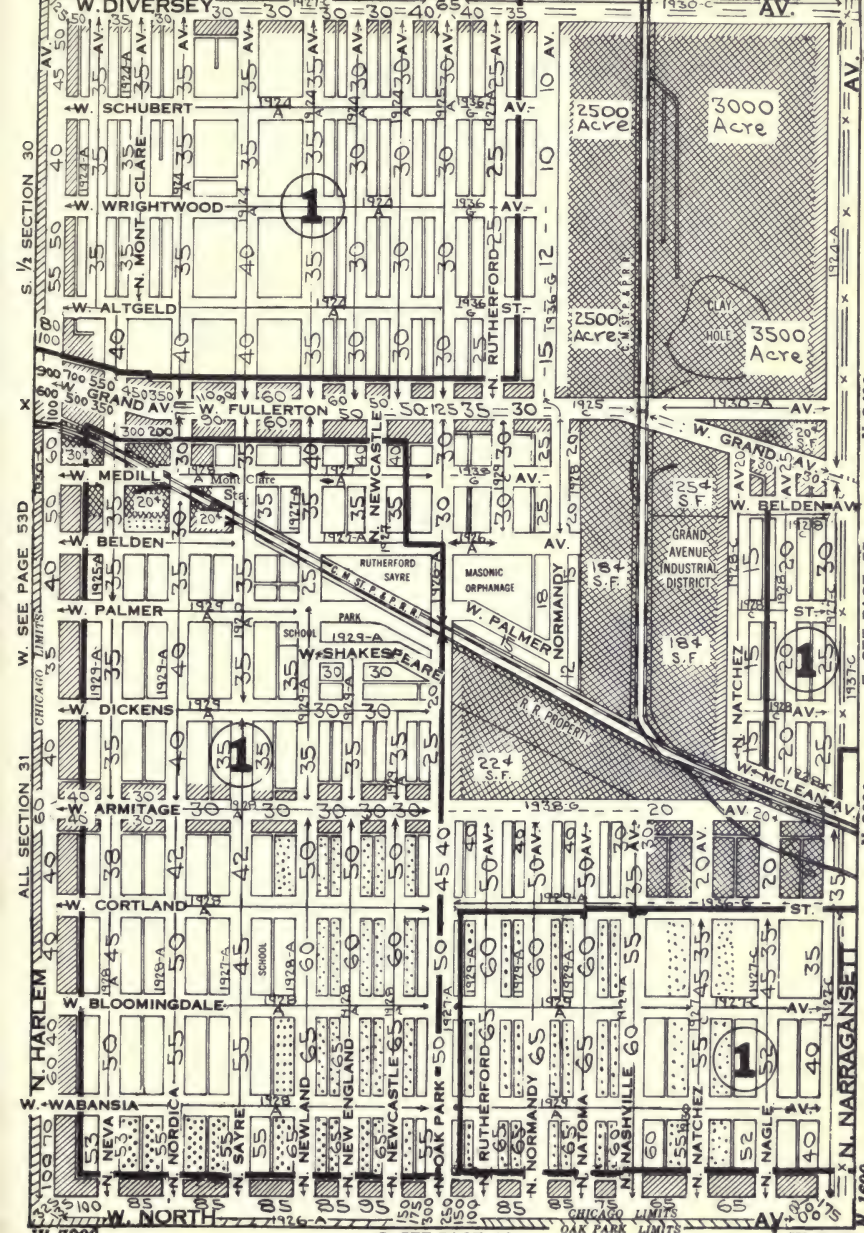

S. SEE PAGE 63

SE 30 Cl.C-Ger-Swed-Pol-Ital-Nor
NE 31 Cl.CDT-Few Vac-Ger-Swed-Irish-Ital-Nor
SE 31 Cl.DI-1/2Vac- " " " " "

SE 30 Cl.C-Ger-Swed-Pol-Ital-Nor
NE 31 Cl.CDT-Few Vac-Ger-Swed-Pol-Ital
SE 31 Cl.DI-1/2Vac-Ger-Swed-Irish-Ital-Nor

KEENEY
Industrial District

Phipps Industrial Land Trust

Owners

Factory Sites for Sale
Superior Shipping Facilities
C. M. St. P. & P. R. Ry.

Apply to

KEENEY INDUSTRIAL DISTRICT

J. H. VAN VLISSINGEN & CO.

Sales Agents

120 S. La Salle Street

Room 813 Phone: Randolph 4042

Or to your own broker

The erection of buildings financed for purchasers.

T. 40 N.—R. 13 E.

CHICAGO (Jefferson)

N. SEE PAGE 46

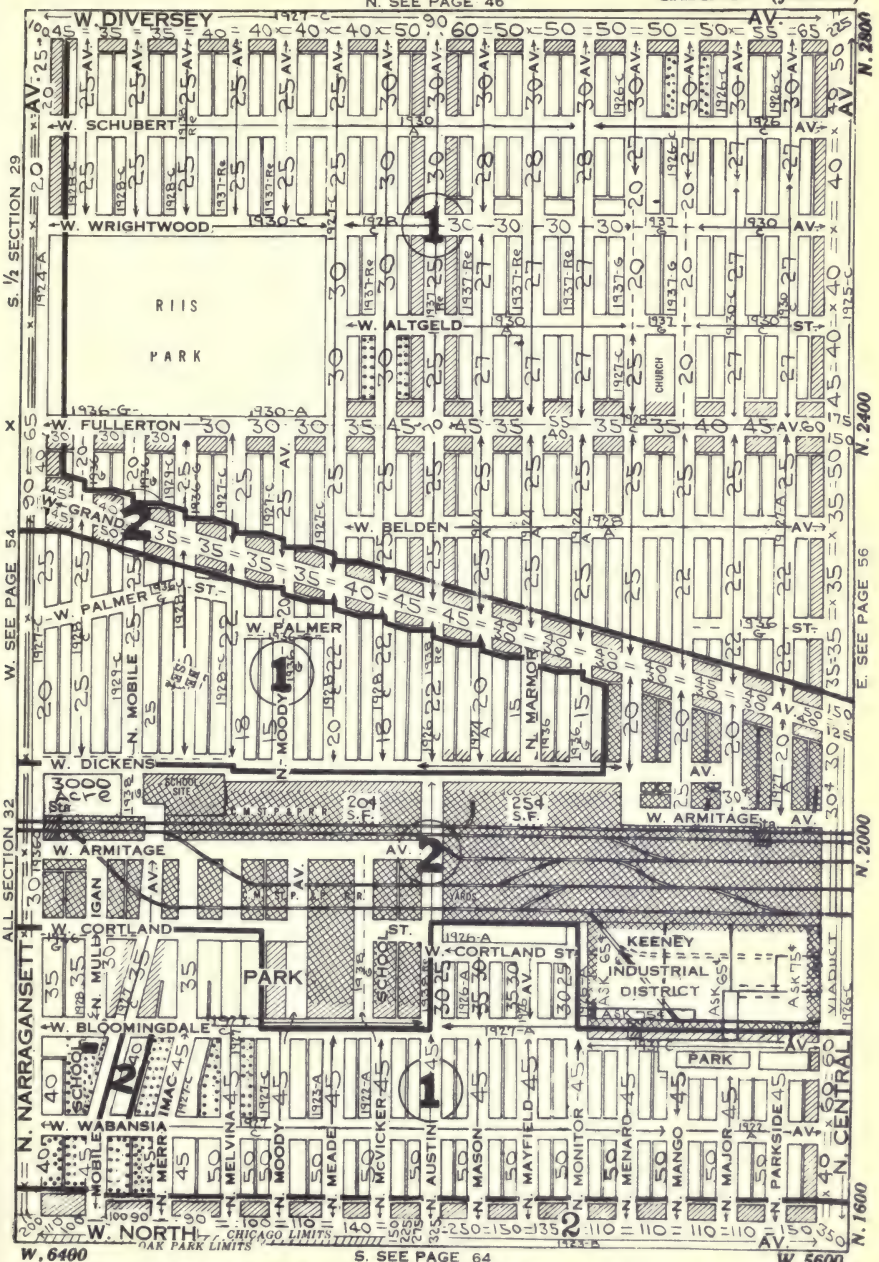

SW 29 Cl.CDO-Few Vac- } Ger-Swed-Pol-
NW 32 Cl.BCDO-Few Vac- } Italian
SW 32 Cl.DOT-Few Vac-1929-Ger-Swed-Irish-Ital-Nor

SE 29 Cl.CDO-Few Vac- } Ger-Swed-
NW 32 Cl.BCD-Few Vac- } Pol-Ital
SE 32 Cl.DOT-New 1929-Ger-Swed-Irish-Ital-Nor

SALES — MANAGEMENT — LOANS — INSURANCE
Small Farms

ALBERT F. KEENEY

REALTOR

44 Years in the Real Estate Business
on the NORTHWEST SIDE

5612 North Avenue

6 Trunk Lines all MERrimac 4300

OAK PARK ZONING ORDINANCE

(*Continued from map* 53A)

(2) No yard, court or other open space provided about any building for the purpose of complying with the provisions of said area district regulations shall be used as a yard, court or other open space for another building.

(3) In computing the depth of a rear yard for any building where such yard opens upon a public alley, one-half (½) of such alley may be assumed to be a portion of the yard.

As to buildings on through lots, running through from street to street, there may be a waiver of the requirements for a rear yard in complying with the percentage of lot occupancy if other open spaces in lieu of such required rear yard are provided; PROVIDED, however, building line restrictions, as provided in this article, shall be observed.

(4) Accessory buildings may occupy forty (40) per cent of the required area of the rear yard to a height of not exceeding twelve (12) feet, or if the distance from the main building to the accessory building shall be not less than the required minimum depth of the rear yard, then to a height of not exceeding twenty-five (25) feet.

(5) Every part of a required yard or court shall be open from the lowest point to the sky, except for the projections of sills, belt courses, cornices and ornamental features not to exceed four (4) inches; provided, however, that open balconies and cornices may project into a front yard not more than three and one-half (3½) feet.

(6) Open or lattice-enclosed fire escapes, fireproof outside stairways and solid floored balconies opening upon fire towers

(*Continued opposite map* 62)

T. 40 N.—R. 13 E.

CHICAGO (Jefferson)

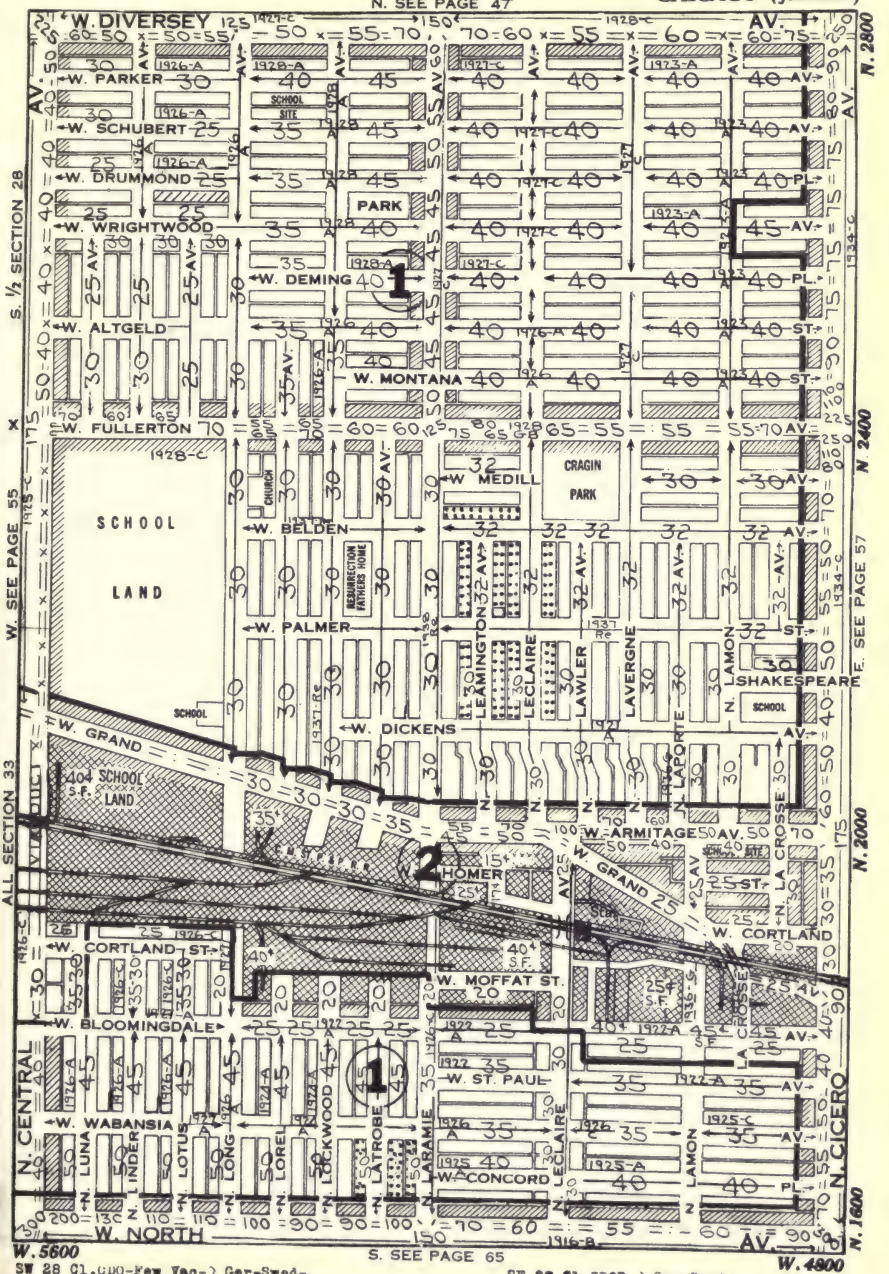

SW 28 Cl.CDO-Few Vac- } Ger-Swed-
NW 33 Cl.CDMOT- } Pol-Ital
SW 33 (E½ DO)(W½ O)-1929-Ger-Swed-Irish-It-Nor

SE 28 Cl.CDOR- } Ger-Swed-
NE 33 Cl.CDMO- } Pol-Ital
SE 33 Cl.CDMOT-Ger-Swed-Irish-It-Nor

T. 40 N.—R. 13 E. CHICAGO (Jefferson)

N. SEE PAGE 48

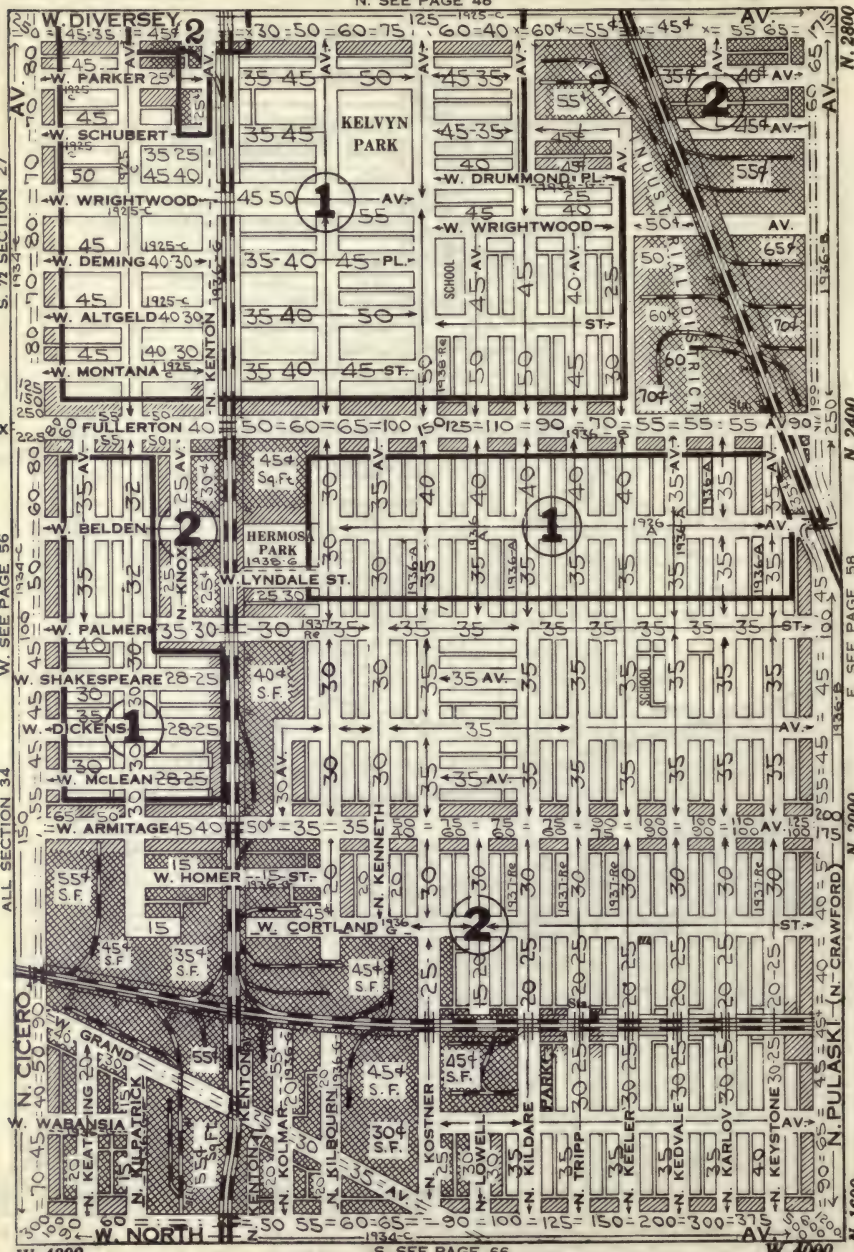

S. SEE PAGE 66

SW 27 Cl.DOR- } Ger-Swed-Pol-
NW 34 Cl.BCDMNOT-} Ital-Dan-Nor
SW 34 Cl.BCT-Ger-Swed-Dan-Nor-Irish-Ital

SE 27 (E½ Cl.T)(W½ DOR)-} Ger-Nor-
NE 34 Cl.ABCMN } Swed-Dan
SE 34 Cl.ABCMN-Ger-Rus-Pol-Ital-Nor

T. 40 N.—R. 13 E. CHICAGO (Jefferson)

N. SEE PAGE 49

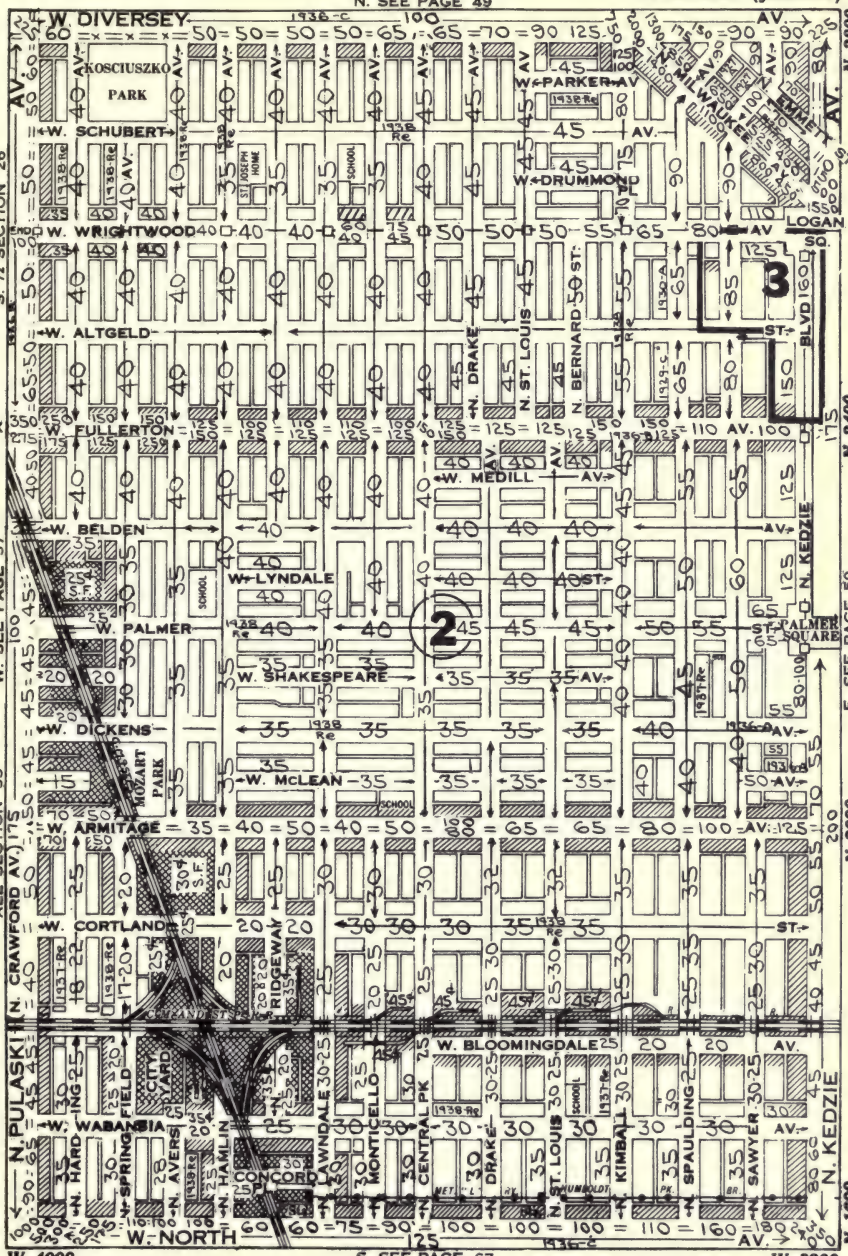

SW 26 Cl.CDEMNO- } Ger-Rus-Swed
NW 35 Cl.CDEMNO- } Pol-Nor
SW 35 Cl.BCMNT-Ger-Rus-Pol-It-Nor-Swed

SE 26 Cl.EFHNOPQR- } Ger-Rus-Swed-
NE 35 Cl.EFHNOPQR- } Pol-Nor
SE 35 Cl.BCMNOR-Ger-Rus-Pol-It-Nor-Swed

Specialists in the

Management
Selling
Insuring
and Financing
of North-West Side
Properties.

Belmont 0001

A Third of a Century
Serving the North-West Side.

T. 40 N.—R. 13 E.

CHICAGO (West)

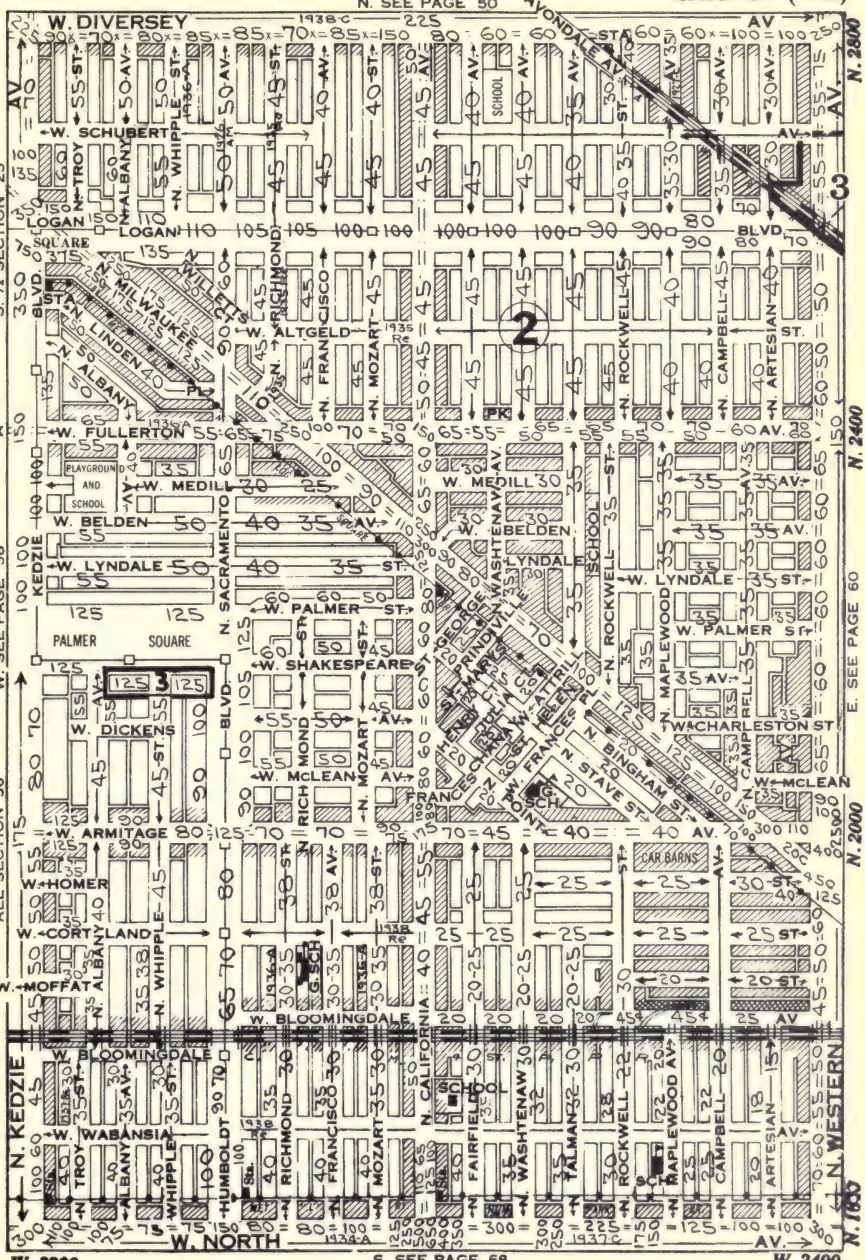

SW 25 Cl.BCDFHNPR- } Ger-Rus-Swed-
NW 36 Cl.BCDFHNPR- } Pol-Norweg'n
SW 36 Cl.BCDFHNPR-Ger-Rus-Pol-It-Nor

SE 25 Cl.CDHMNOR- } Ger-Rus-Pol-
NE 36 Cl.ABCDMNOR- } Swed-Nor
SE 36 Cl.ABCMN-Ger-Rus-Pol-It-Czh-Swed

CHICAGO (West) T. 40 N.—R. 14 E.

N. SEE PAGE 51

THIS MAP ZONING ONLY. SEE DUPLICATE MAP 60 FOR LAND VALUES

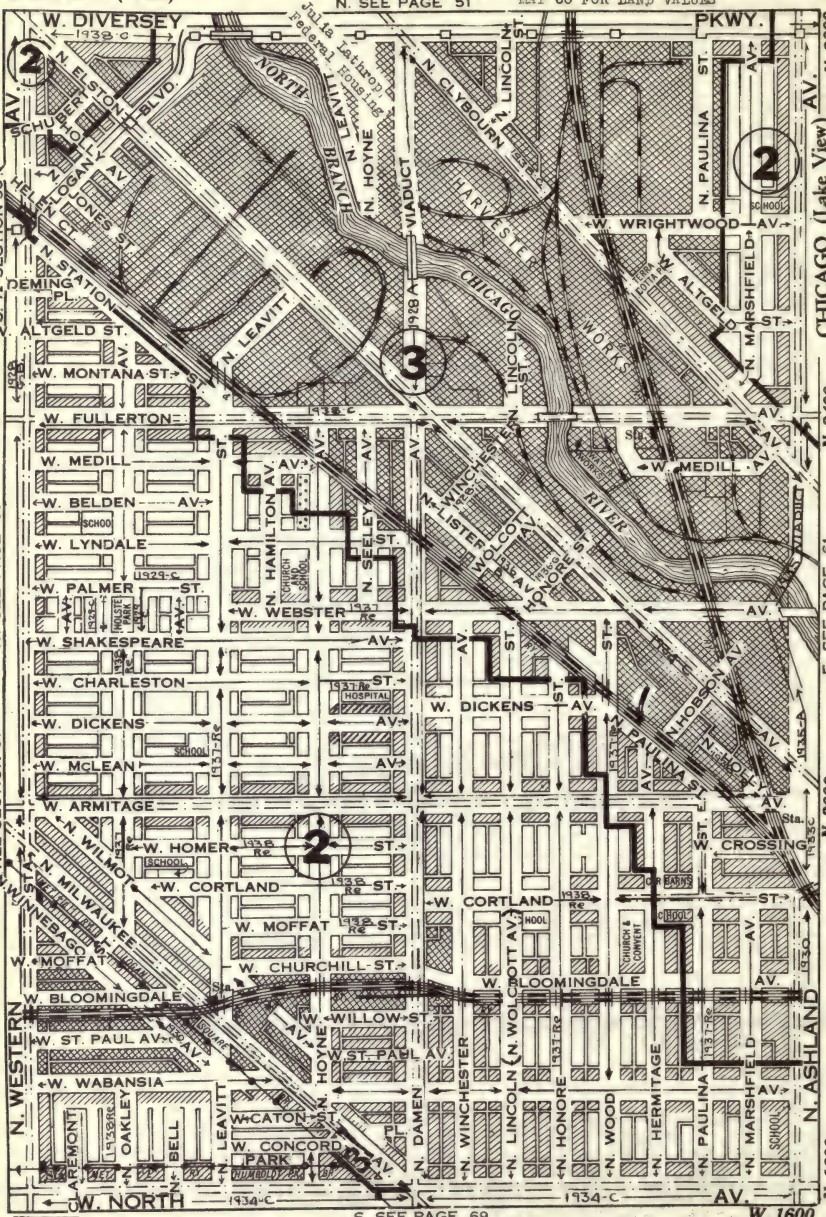

SW 30 Cl.ABCNRT- } Ger-Rus-Pol-
NW 31 Cl.ABCDN- } Swed-Nor
SW 31 Cl.ABCNT-Ger-Rus-Pol-It-Czh

SE 30 Cl.ABCDNT-Ger-Irish-Aus-It-Rom
NE 31 Cl.ABCDN-Ger-Rus-Swed-Pol-Nor
SE 31 Cl.ABCDN-Ger-Rus-Pol-Ital-Czh

CHICAGO (West)

T. 40 N.—R. 14 E.

N. SEE PAGE 51

THIS MAP LAND VALUES ONLY
SEE DUPLICATE MAP 60 FOR ZONING

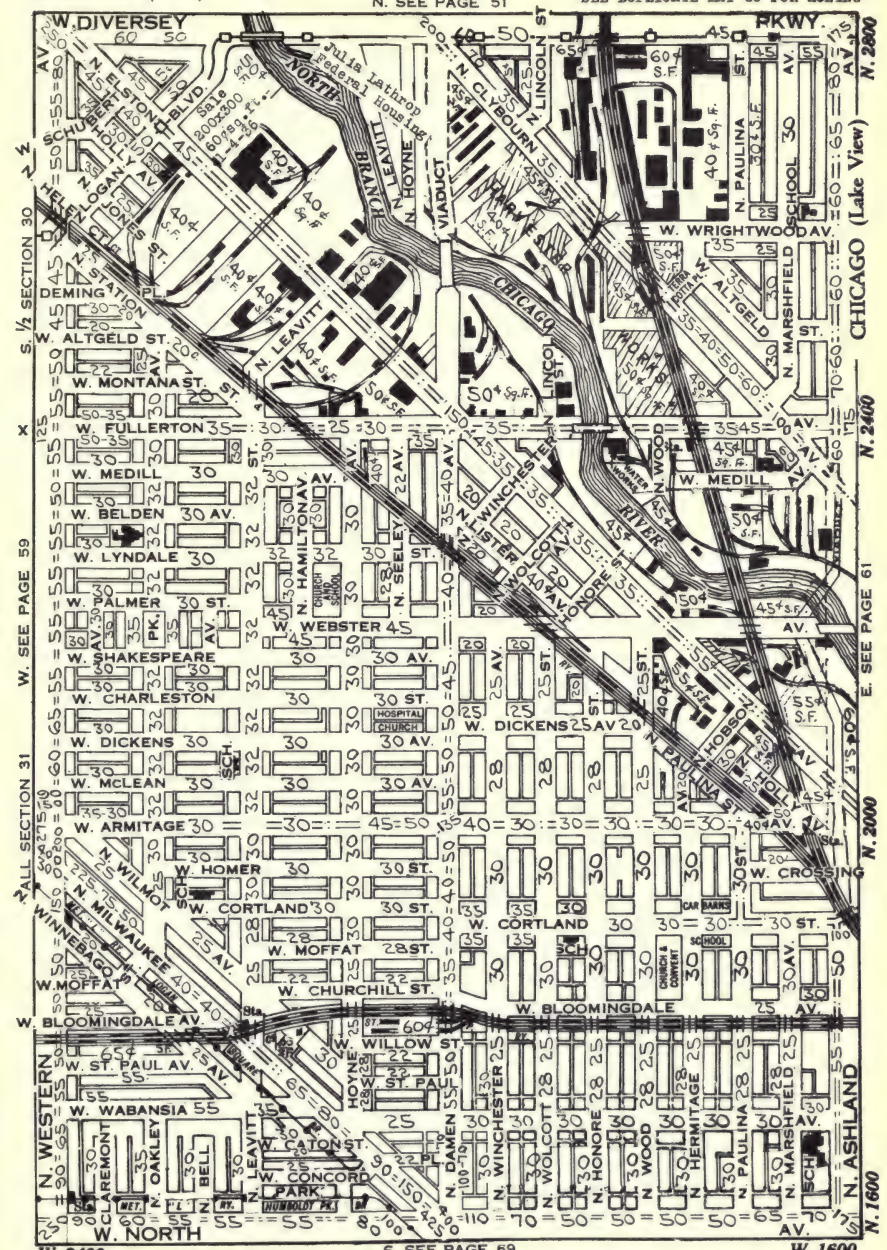

SW 30 Cl.ABCNRT- } Ger-Rus-Pol-
NW 31 Cl.ABCDN- } Swed-Nor
SW 31 Cl.ABCNT-Ger-Rus-Pol-It-Czh

SE 30 Cl.ABCDNT-Ger-Irish-Aus-It-Rom
NE 31 Cl.ABCDN-Ger-Rus-Swed-Pol-Nor
SE 31 Cl.ABCDN-Ger-Rus-Pol-Ital-Czh

T. 40 N.—R. 14 E.

N. SEE PAGE 52

THIS MAP ZONING ONLY, SEE DUPLICATE MAP 61 FOR VALUES

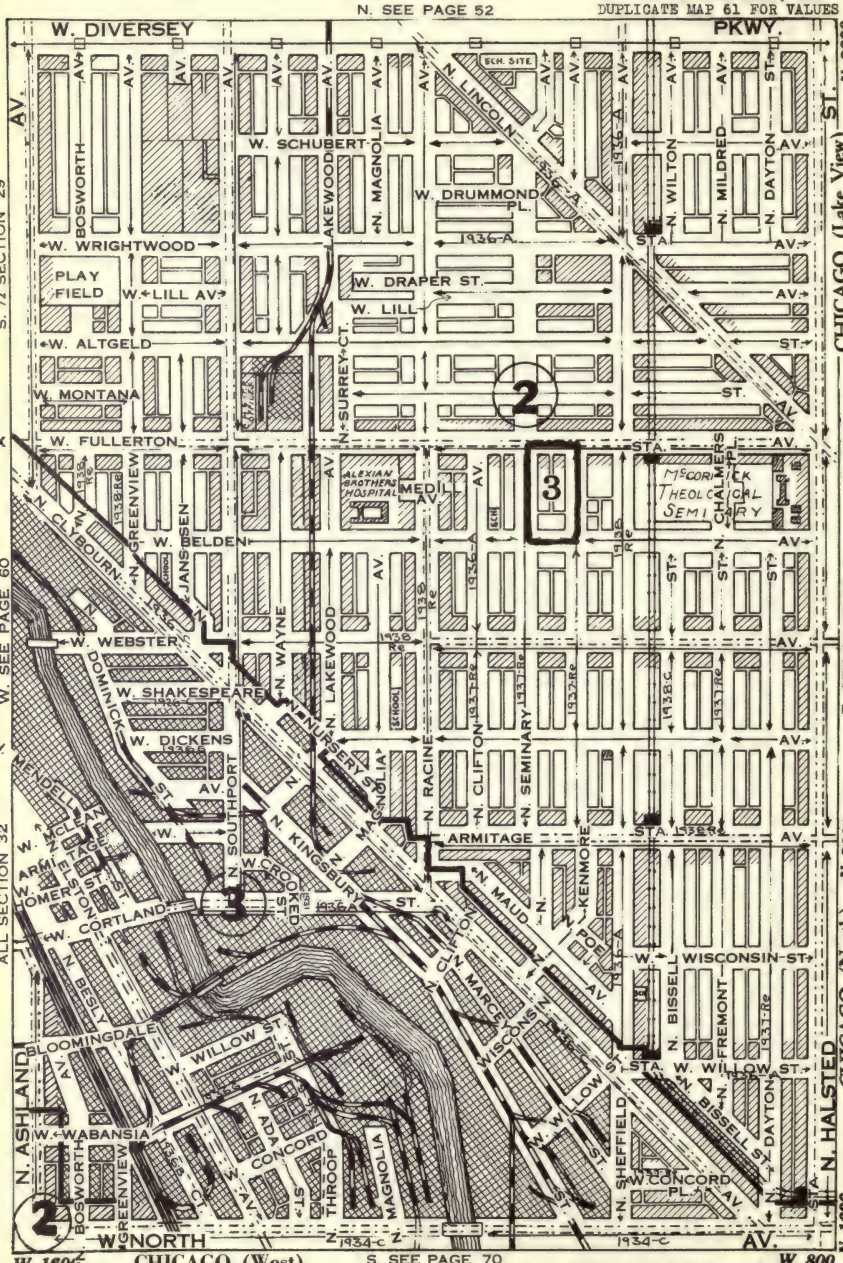

T. 40 N.—R. 14 E.

N. SEE PAGE 52

THIS MAP LAND VALUES ONLY SEE DUPLICATE MAP 61 FOR ZONING

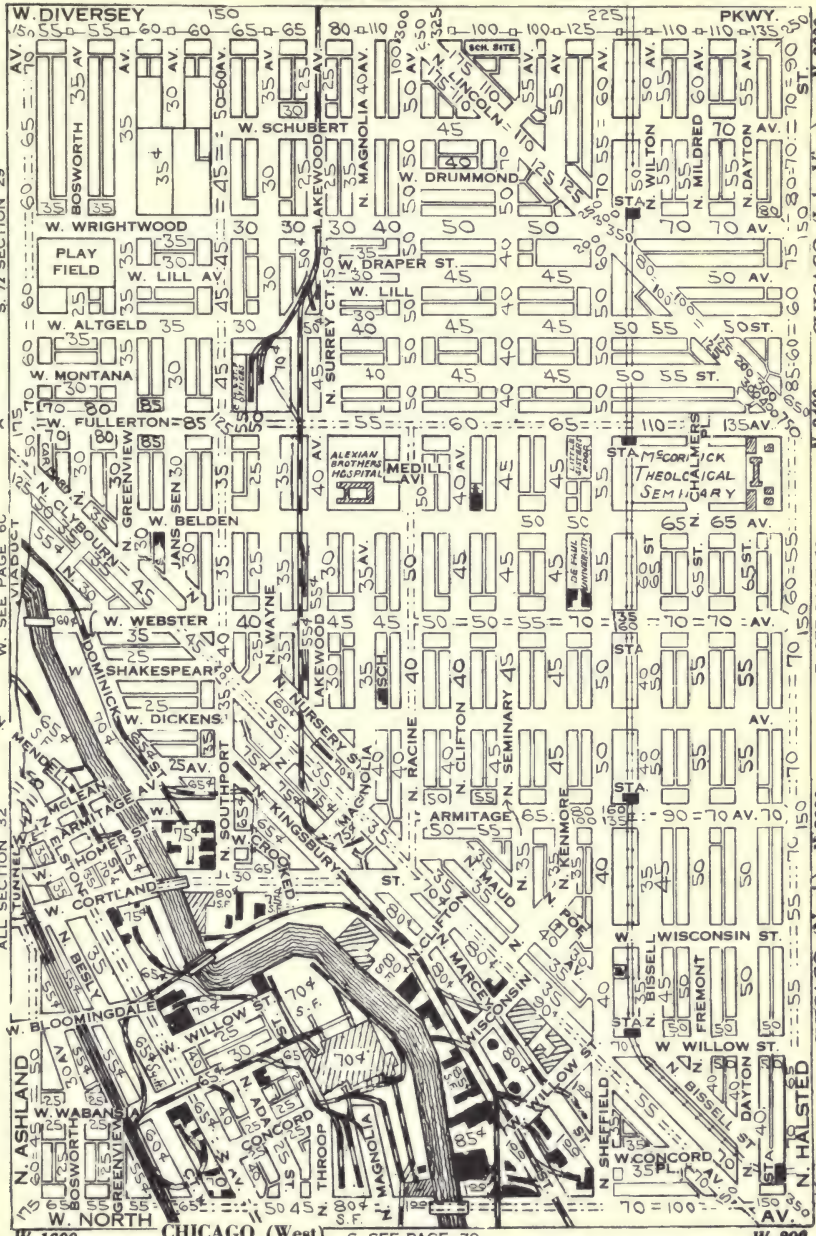

SW 29 Cl.ABCEMNT- } Ger-Irish-Aus-
NW 32 Cl.ABCEMNT- } Ital-Romanian
SW 32 Cl.AEMT-Ger-Rus-Pol-Ital-Czh

SE 29 Cl.BCDLMNR- } Ger-Irish-
NE 32 Cl.BCEFLMNR- } Rus-Ital-
SE 32 Cl.BCELMNR- } Romanian

PAUL J. QUETSCHKE & COMPANY

•

Real Estate - Loans - Renting - Insurance

•

956 Webster Ave. (near Sheffield) Tel. Linc. 3138

OAK PARK ZONING ORDINANCE

(*Continued from map* 56)

projected into a yard not more than five (5) feet or into a court not more than three and one-half (3½) feet, and the ordinary projections of chimneys and flues may be permitted where the same are so placed as not to obstruct light and ventilation.

(7) Provided that in subdivisions now of record, or hereafter recorded in Area Districts A and B where the frontage of building lots is 50 feet or more, no lot shall be subdivided for building purposes of less than 50 feet frontage, and in Area District C and Industrial District no lot shall be subdivided for building purposes of less than 25 feet frontage.

35.945 *Board of Appeals — How Constituted*] There is hereby created a Board of Appeals consisting of five members. The Board of Appeals shall be appointed by the President and Board of Trustees of the Village to serve respectively for the following terms.

One for one year, one for two years, one for three years, one for four years, and one for five years. The successor to such member so appointed to serve for a term of five years. One of the members so appointed shall be designated by the President and Board of Trustees as the Chairman of said Board of Appeals at the time of his appointment, and he shall hold his office as such Chairman during the term of his appointment as a member of said Board of Appeals. The terms of office of all members of said Board of Appeals shall expire on the first of July of the years respectively in which their successors are appointed, or as soon thereafter as their successors shall have been duly appointed and qualified. The President and Board of Trustees shall have the power to remove any member of the Board of Appeals for cause and after public hearing. Vacancies shall be filled for the unexpired term of the member whose place has become vacant in like manner.

(*Continued opposite map* 63)

T. 40 N.—R. 14 E.

N. SEE PAGE 53

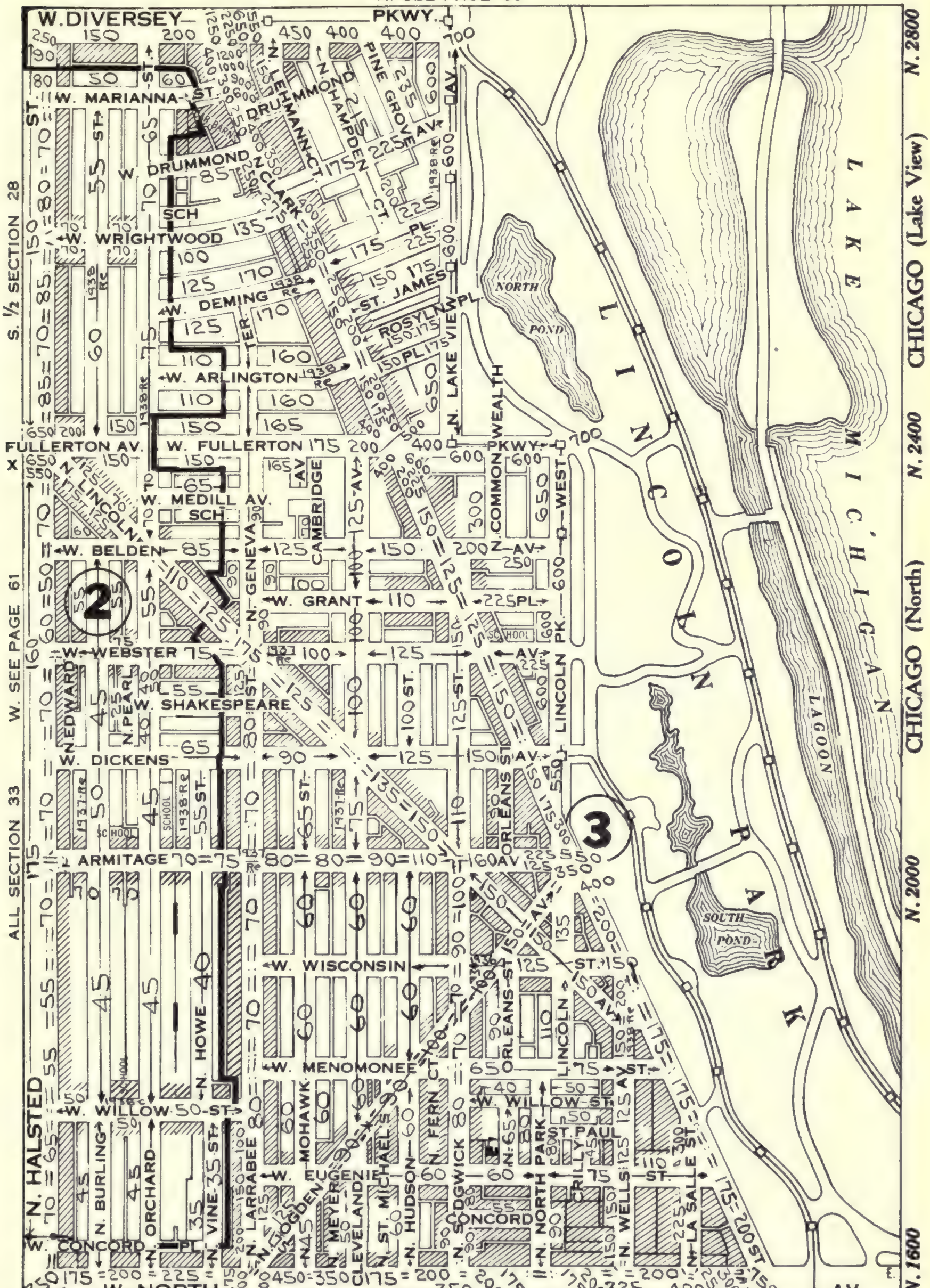

W. 800 S. SEE PAGE 71 W. 1

SW 28 W. of Clark-Cl. HLNPQR-
NW 33 Cl. ABHLMNPQ-
SW 33 Cl. ABCMNP-
} Ger-Irish-Aus-Ital-Romanian

SE 28 E. of Clark-Cl. HLQR-
NE 33 Cl. HQS-
SE 33 Cl. BCHLMNPS-
} Ger-Irish-Aus-Ital-Romanian

T. 39 N.—R. 12 E. PROVISO TWP.

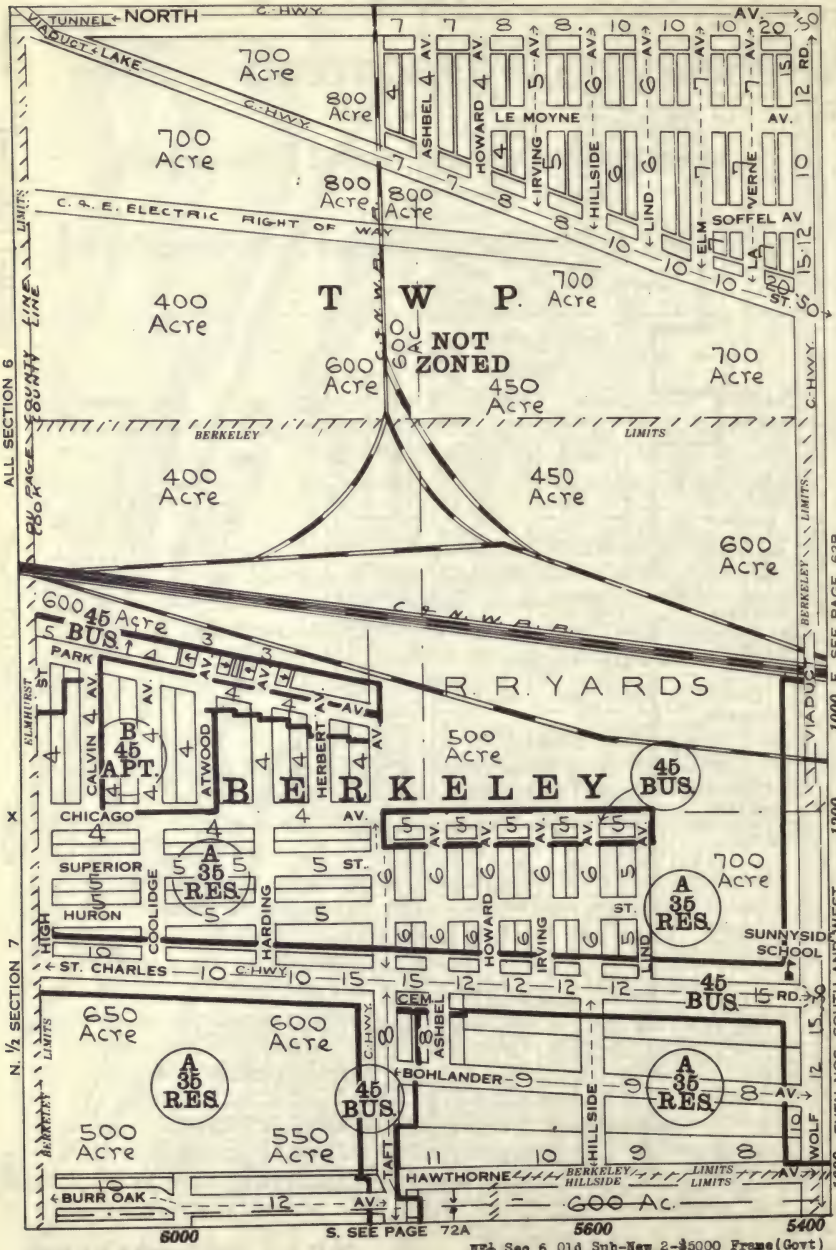

NW¼ Sec 6 Farms
SW¼ Sec 6 Farms-Vac.Subs
NW¼ Sec 7 Farms-Vac.Subs

NE¼ Sec 6 Old Sub-New 2-$5000 Frame(Govt)
SE¼ Sec 6 Farms-Railroad Yards
NE¼ Sec 7 Few class 5-6-7-Most Vac.-Amer.

T. 39 N.—R. 12 E. PROVISO TWP.

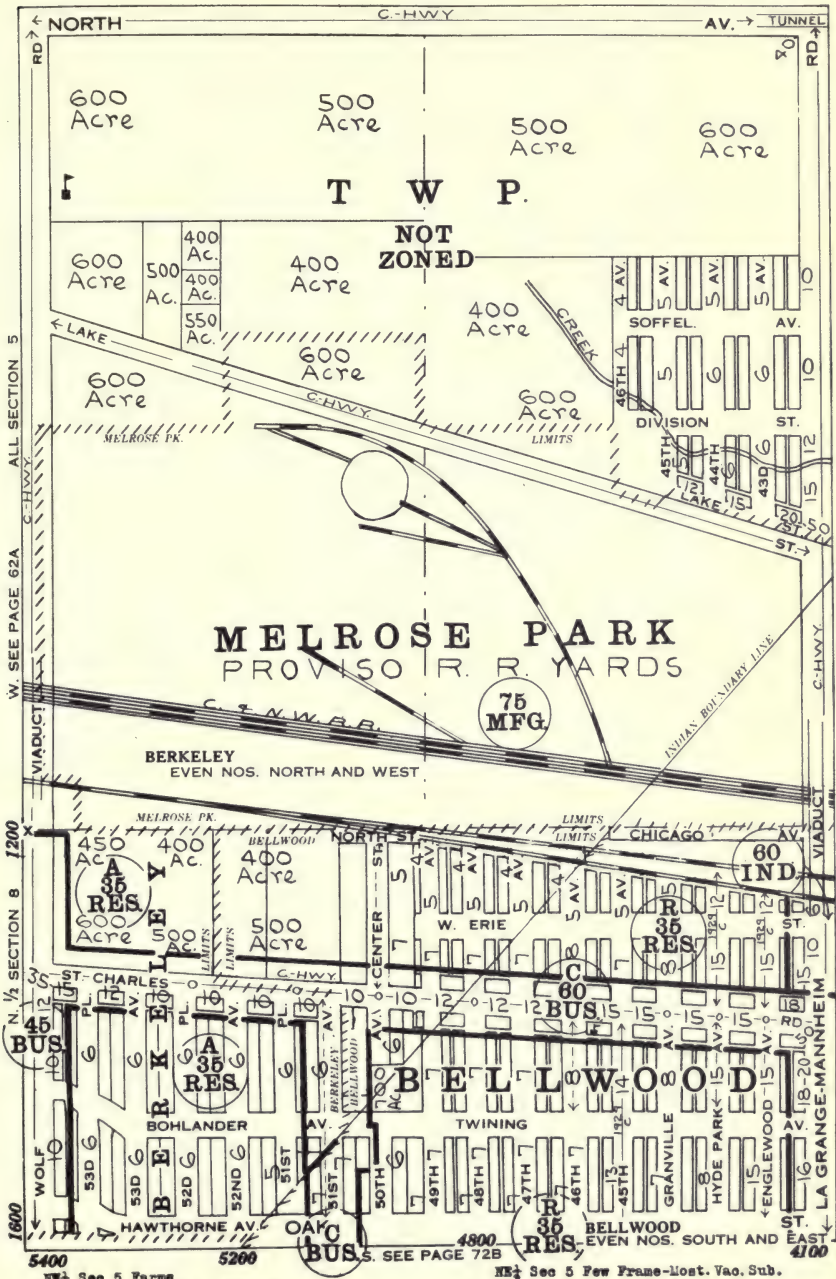

NW¼ Sec 5 Farms
SW¼ Sec 5 Proviso R.R.Yards
NW¼ Sec 8 Few Frame-Most. Vac. Sub.

NE¼ Sec 5 Few Frame-Most. Vac. Sub.
SE¼ Sec 5 Proviso R.R.Yards
NE¼ Sec 8 Few class 4-6-Most. Vac. Sub.

PROVISO TWP. NOT ZONED
SUBJECT TO DEED RESTRICTIONS

T. 39 N.—R. 12 E.
N. SEE PAGE 53A

PROVISO TWP.

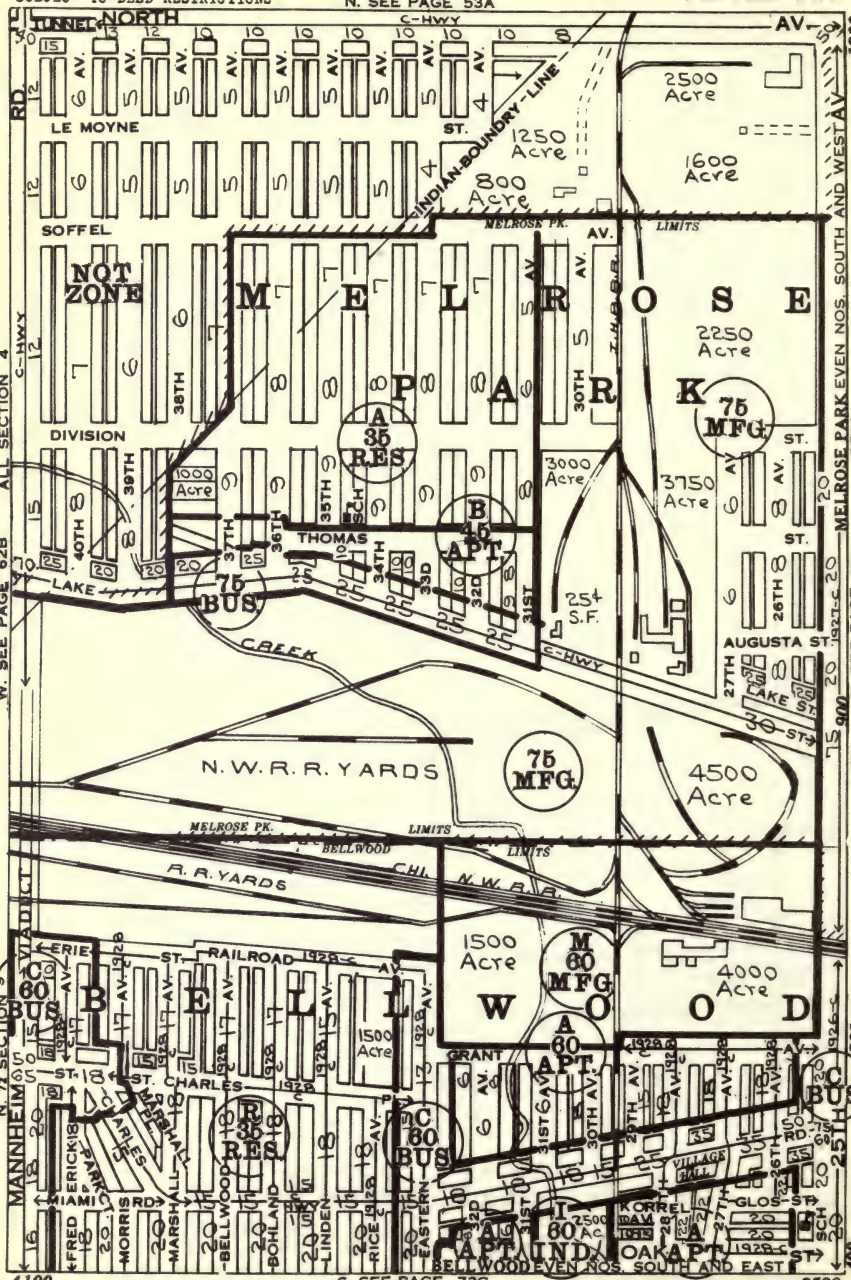

NW¼ Sec 4 Class 2-3-4-Vac Lots Not Paved Amer-Lit.-Ital
SW¼ Sec 4 Class 2-3-4-RR Yds Amer-Lit-Ital
NW¼ Sec 9 Class 3-4-Vac Lots Amer

NE¼ Sec 4 Class 43-44
SE¼ Sec 4 Class 43-44
NE¼ Sec 9 Class 2-3-4-Amer

T. 39 N.—R. 12 E. PROVISO TWP.

N. SEE PAGE 53B

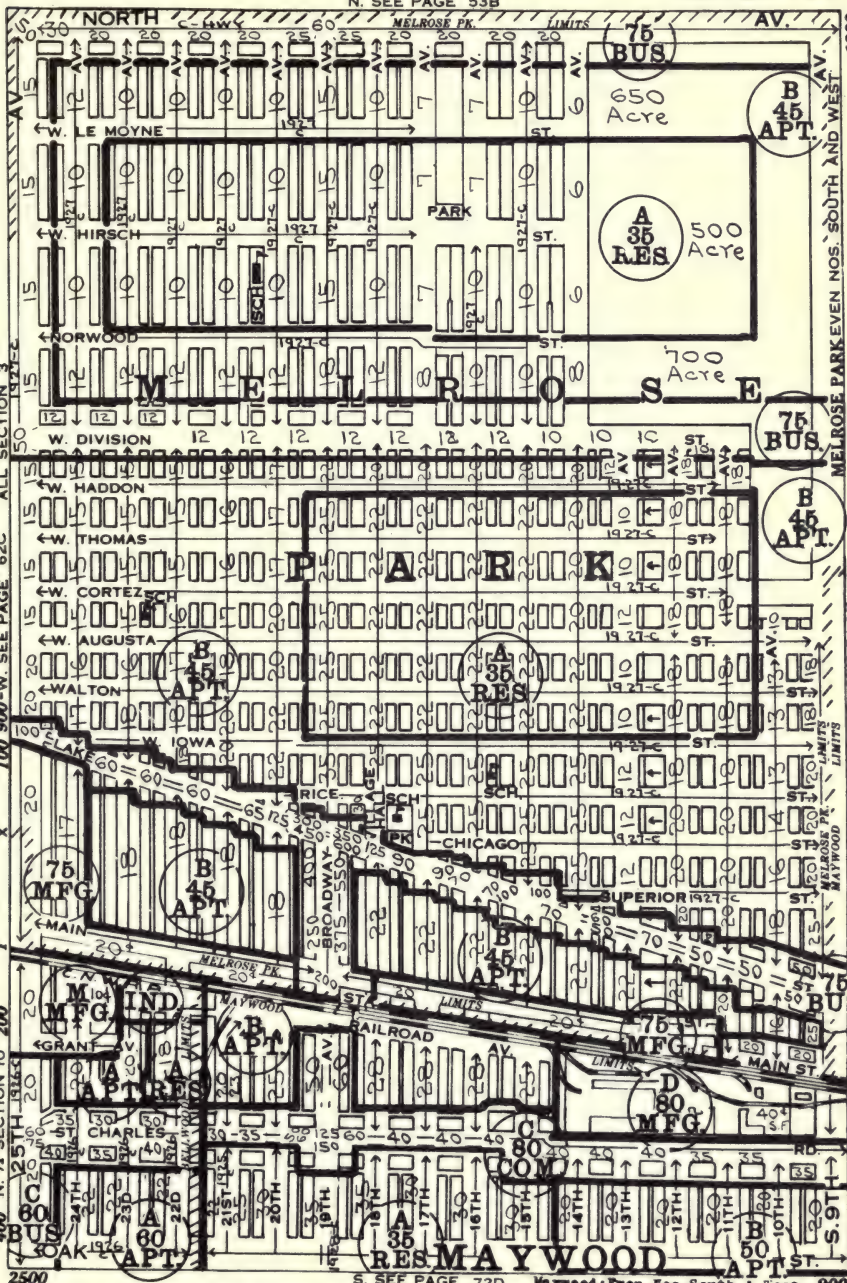

NW‡ Sec 3 Class 3-4-Most Vac-Ital-Lit
SW‡ Sec 3 Class 2-3-4-Ital-Lit
NW‡ Sec 10 Class 2-3-4-Amer

NE‡ Sec 3 Class 2-3-Most Vac
SE‡ Sec 3 Class 3-4-5-6-Amer
NE‡ Sec 10 Class 3-4-5-43-Amer-Negro

T. 39 N.—R. 12 E. PROVISO TWP.

N. SEE PAGE 53C

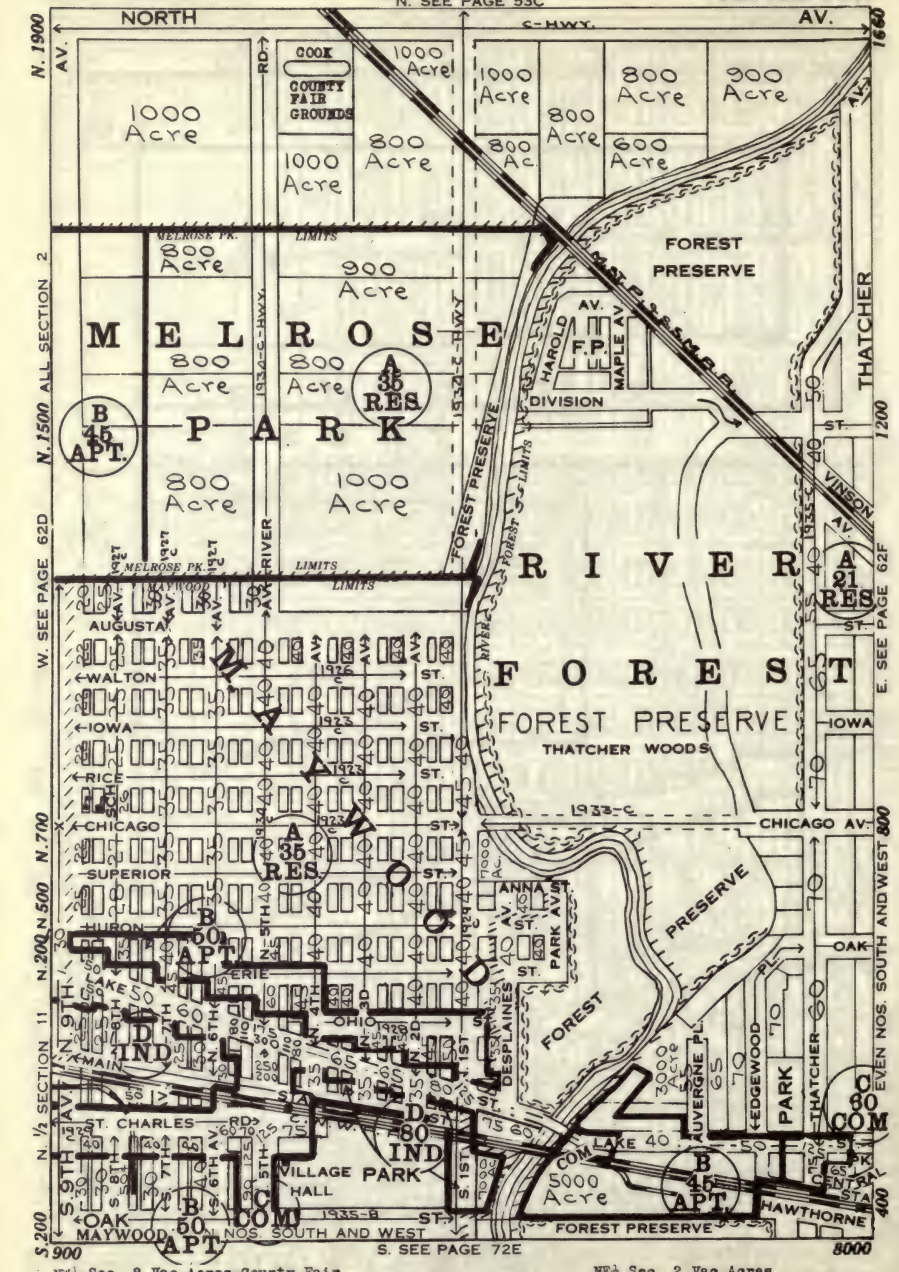

NW¼ Sec. 2 Vac.Acres-County Fair
SW¼ Sec. 2 Class 3-4-5-6-American
NW¼ Sec.11 Class 3-4-5-43-American

NE¼ Sec. 2 Vac.Acres
SE¼ Sec. 2 Class 4-7-9-American
NE¼ Sec.11 Class 4-7-9-American

UNIT VALUES FOR 125 FT. IN DEPTH
RES. TABLE 150FT.1.038;175FT.1.073

T. 39 N.—R. 12 E.

N. SEE PAGE 53D

RIVER FOREST TOWNSHIP

NW¼ Sec 1 Class 9-10-11-Most Vac-Amer
SW¼ Sec 1 Class 6-7-9-10-11-Few Lots-Amer
NW¼ Sec 12 Class 6-7-9-15-17-Amer
NE¼ Sec 1 Class 9-10-Most Vac-Amer
SE¼ Sec 1 Class 6-7-9-10-11-Few Lots-Amer
NE¼ Sec 12 Class 6-7-9-17-43-Amer

(*Continued from map* 62)

All meetings of the Board of Appeals shall be held at the call of the chairman and at such other times as such Board may determine. Such chairman, or in his absence the acting chairman, may administer oaths and compel the attendance of witnesses. All meetings of such Board shall be open to the public. Such Board shall keep minutes of its proceedings, showing the vote of each member upon every question, or if absent or failing to vote, indicating such fact, and shall also keep records of its examinations and other official actions.

The Board of Appeals shall designate one of the employes of the Department of Public Works of the Village of Oak Park to act as its secretary, one who has had experience in zoning matters and who is qualified to make reports of the record of all proceedings of said Board and whose duty it shall be to keep a full and detailed record on file in the office of the Board of all of its proceedings. Every rule, regulation, every amendment or repeal thereof, and every order, requirement, decision or determination of the Board shall immediately be filed in the office of the Board and shall be a public record.

35.946 *Board of Appeals; Variations*] Such Board of Appeals shall consider all petitions and requests for determining and varying the application of the regulations relating to the use, construction or alteration of buildings or structures or the use of land which may be referred to said board by resolution of the President and Board of Trustees of the Village, and such Board of Appeals shall also hear and decide appeals from and review any order, requirement, decision or determination made by the Building Commissioner with reference to this Article. It shall also hear and decide all matters referred to it or upon which it is required to pass, under this Article. The concurring vote of four members of the Board shall be necessary to reverse any order, requirement, decision or determination of the Building Commissioner, or to decide in favor of the applicant any matter upon which it is required to pass under this Article or to recommend any variation or modification of the regulations as provided by this Article to the President and Board of Trustees.

An appeal may be taken by any person aggrieved or by an officer, department, board or bureau of the municipality. Such appeal shall be taken within such time as shall be prescribed by the Board of Appeals by general rule by filing with the Building Commissioner, from whom the appeal is taken and with the Board of Appeals, a notice of appeal, specifying the grounds thereof. The Building Commissioner, from whom the appeal

(*Continued opposite map* 64)

UNIT VALUES FOR 125 FT. IN DEPTH
SEE DEPTH TABLES GREATER DEPTHS.

T. 39 N.—R. 13 E. OAK PARK TWP.

N. SEE PAGE 54

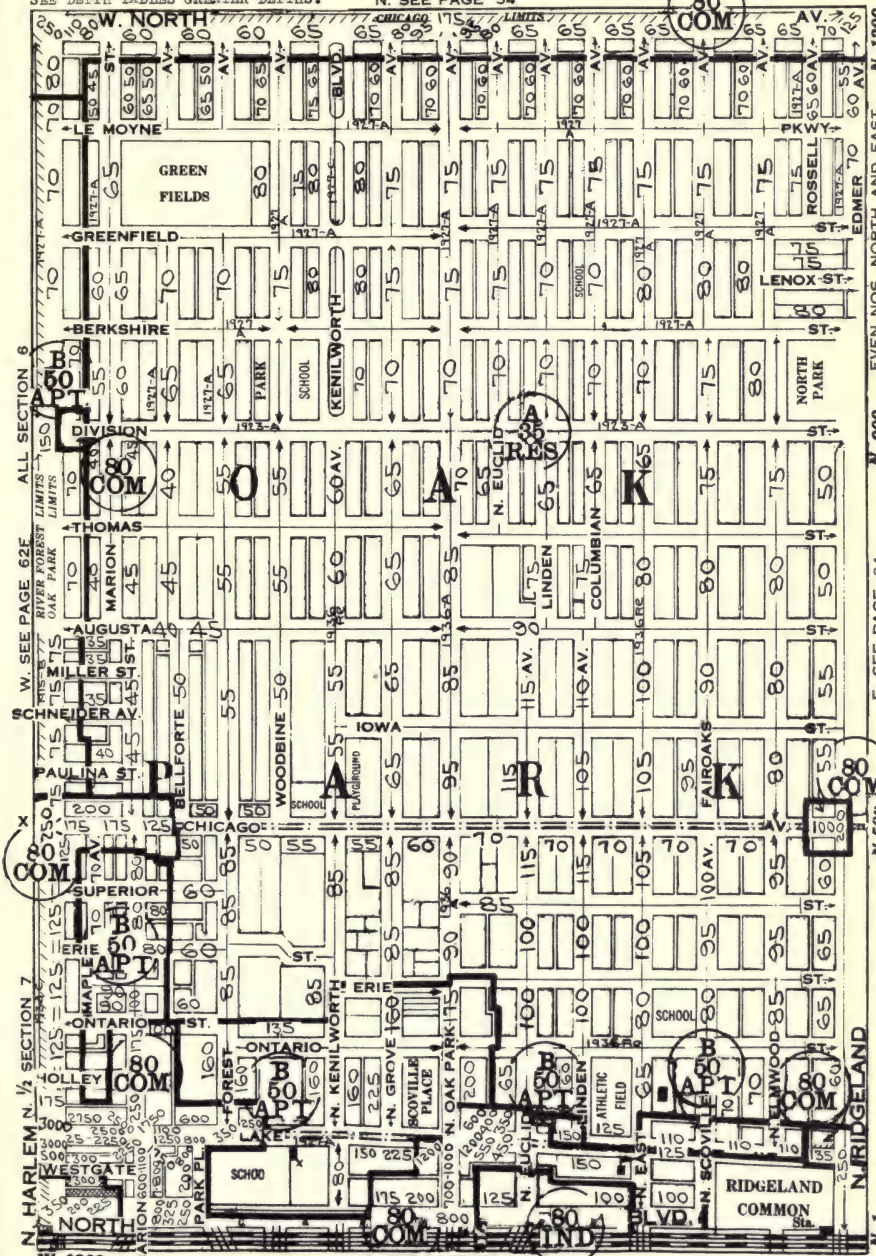

S. SEE PAGE 73

NW‡ Sec 6 Class 9-10-Vac Lots-Amer
SW‡ Sec 6 Class 6-7-9-10-Amer
NW‡ Sec 7 Class 6-10-11-17-18-Amer

NE‡ Sec 6 Class 9-10-11-Vac Lots-Amer
SE‡ Sec 6 Class 6-9-10-11-Fair Oaks Sub-Amer
NE‡ Sec 7 Class 6-7-9-17-Amer

SALES
PROPERTY MANAGEMENT

LOANS
INSURANCE

F. C. PILGRIM & CO.
EST. 1893

AUSTIN, OAK PARK, RIVER FOREST &
WESTERN SUBURBS

5637 W. Lake St.
AUS. 1680 - VIL. 5100

601 N. HARLEM AVE.
VIL. 9700 - AUS. 1680

OAK PARK ZONING ORDINANCE

(Continued from map 63)

is taken, shall forthwith transmit to the Board all the papers constituting the record upon which the action appealed from was taken.

An appeal shall operate to stay all proceedings in furtherance of the action appealed from, unless the Building Commissioner from whom the appeal is taken, certifies to the Board of Appeals after the notice of appeal has been filed with him, that by reason of facts stated in the certificate a stay would, in his opinion, cause imminent peril to life or property, in which case proceedings shall not be stayed otherwise than by a restraining order which may be granted by the Board of Appeals or by a Court of Record on application, on notice to the Building Commissioner from whom the appeal is taken, and on due cause shown.

The Board of Appeals shall fix a reasonable time for the hearing of the appeal and give due notice thereof to the parties and decide the same within a reasonable time. Upon the hearing, any party may appear in person or by agent or by attorney. The Board of Appeals may reverse or affirm, wholly or partly, or may modify the order, requirement, decision or determination as in its opinion ought to be made in the premises and to that end shall have all the powers of the Building Commissioner from whom the appeal is taken.

After a public hearing before the Board of Appeals the President and Board of Trustees may by ordinance determine and vary the application of any of the regulations of this Article in harmony with the general purpose and intent of such regulations relating to the use, construction or alteration of buildings or the use of land in cases where there are prac-

(Continued opposite map 65)

OAK PARK TWP. T. 39 N.—R. 13 E. CHICAGO (West)

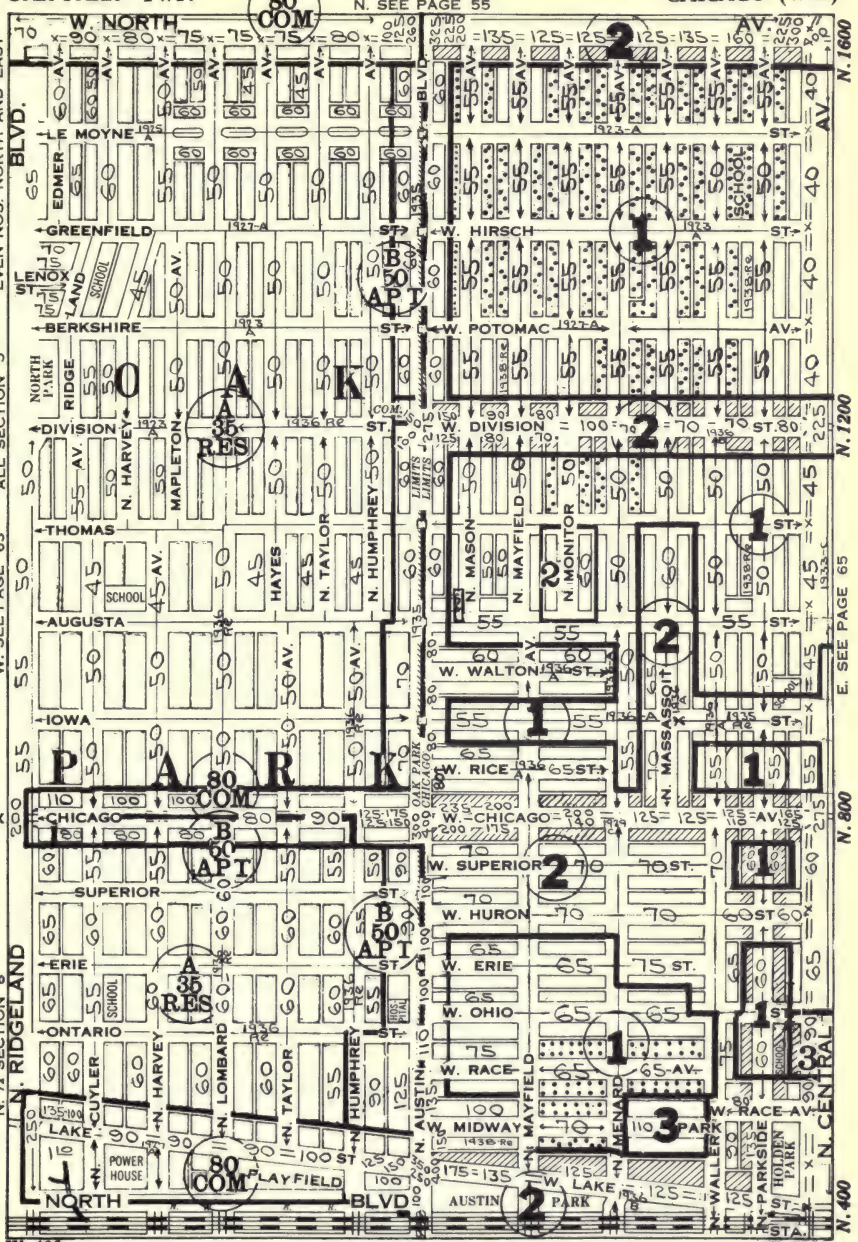

NW 5 CL.DFI-Few lots
SW 5 CL.EF-No vac
NW 8 ClEFQ-No Vac
} Native White

NE 5 Cl.DO-No vac
SE 5 Cl.DEFOR-No vac
NE 8 Cl.DEFOR-No vac
} Ger-Swed-Irish-Ital-Norwegian

PHONE AUSTIN 1438

JOHN SCHRIK, INC.

Real Estate Investments — Insurance

Property Management

5200 W. Chicago Avenue
CHICAGO

JOHN SCHRIK, Pres.

Merrimac 5400

Robinson & Gilfoy, Inc.

REAL ESTATE

Complete Insurance Service

Member
CHICAGO REAL ESTATE BOARD
NORTH-WEST REAL ESTATE BOARD
CHICAGO BOARD OF UNDERWRITERS

5336 W. North Avenue Chicago, Ill.

OAK PARK ZONING ORDINANCE

(Continued from map 64)

tical difficulties or particular hardship in the way of carrying out the strict letter of any of such regulations. Variations in specific cases of practical difficulties or particular hardship may include the following:

(1) The extension of a non-conforming use or building upon the lot occupied by such use or building at the time of the passage of this Article.

(2) Permit a building to exceed the height limit by not more than five per cent of the height limit established by this Article.

(3) Variation of the intensity of use of lot provisions not to exceed five per cent of the intensity of use of lot provisions established by this Article. *(Continued opposite map 66)*

T. 39 N.—R. 13 E.

CHICAGO (West)

N. SEE PAGE 56

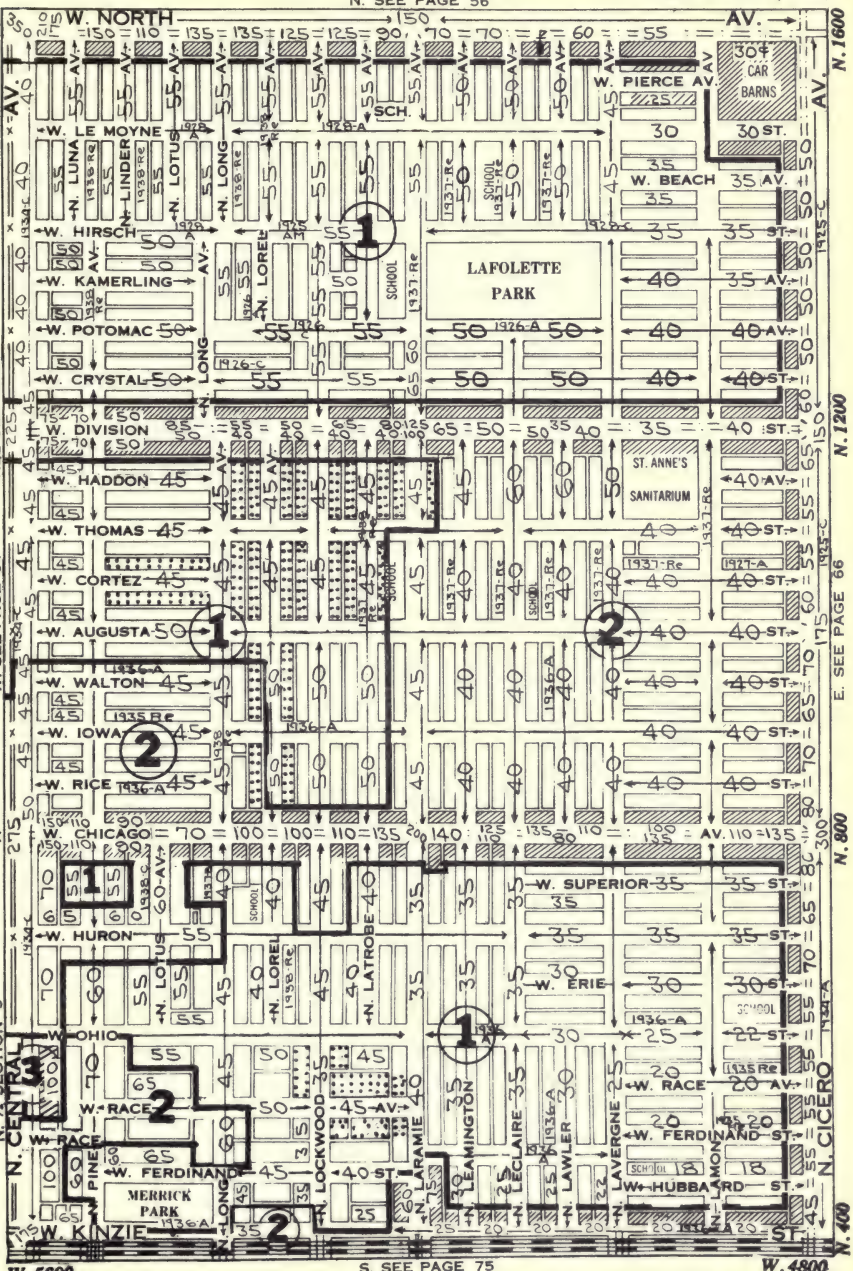

S. SEE PAGE 75

NW 4 CL.DEOR-Few lots) Ger-Swed-
SW 4 CL.CDEOR-Few lot) Irish-Ital-
NW 9 CL.CDEMOQR-Lots) Norweglan

NE 4 CL.DEOR-Few lots) Ger-Swed-
SE 4 CL.DEMOR-Few lot) Irish-Ital-
NE 9 CL.BCEMN-Few lot) Norweglan

OAK PARK ZONING ORDINANCE

(Continued from map 65)

(4) Permit a building to occupy a percentage of the lot area greater than that required by this ordinance by an amount not to exceed five per cent of the lot occupancy limit established by this Article.

(5) Where a district boundary line divides a lot in single ownership at the time of passage of the Zoning Ordinance of September 21st, 1921, the extension of the use or volume authorized on the least restricted portion of such lot over the entire lot, provided this does not extend more than fifty feet beyond the boundary line of the district in which the use is authorized.

(6) Permit the use of a lot less in area by not more than three per cent of the lot area required by this Article.

(7) Permit a front building line, a side yard, and/or a rear yard less than that required by this Article, but such variation shall not exceed twenty per cent of the depth of the front building line, or the depth of the rear yard, or the width of the side yard, as required by this Article.

No variation, however, shall be made except by ordinance in a specific case and after a public hearing before the Board of Appeals of which there shall be at least fifteen days' notice of the time and place of such hearing published in an official paper or a paper of general circulation in the Village of Oak Park, said notice to contain the particular location for which the variation is requested as well as a brief statement of what the proposed variation consists.

Upon the report of the Board of Appeals the President and Board of Trustees may by ordinance without further public hearing adopt any proposed variation or may refer it back to the Board for further consideration. Every such variation shall be accompanied by a finding of fact specifying the reason for making such variation. Any proposed variation which fails to receive the approval of the Board of Appeals shall not be passed except by the favorable vote of two-thirds of all the members of the Board of Trustees.

35.947 *Application for Hearing — Fee*] Any person, firm or corporation who may hereafter file with the Building Commissioner or with the Zoning Board of Appeals of the Village, an application praying for a change in zoning regulations, or for any variation of the application of zoning regulations provided by law, shall, at the time of filing such petition, pay to the Village the sum of $25.00 to defray the necessary costs of publication and expenses incident to the hearing of such matters.

(Continued opposite map 72)

T. 39 N.—R. 13 E.

N. SEE PAGE 57

CHICAGO (West)

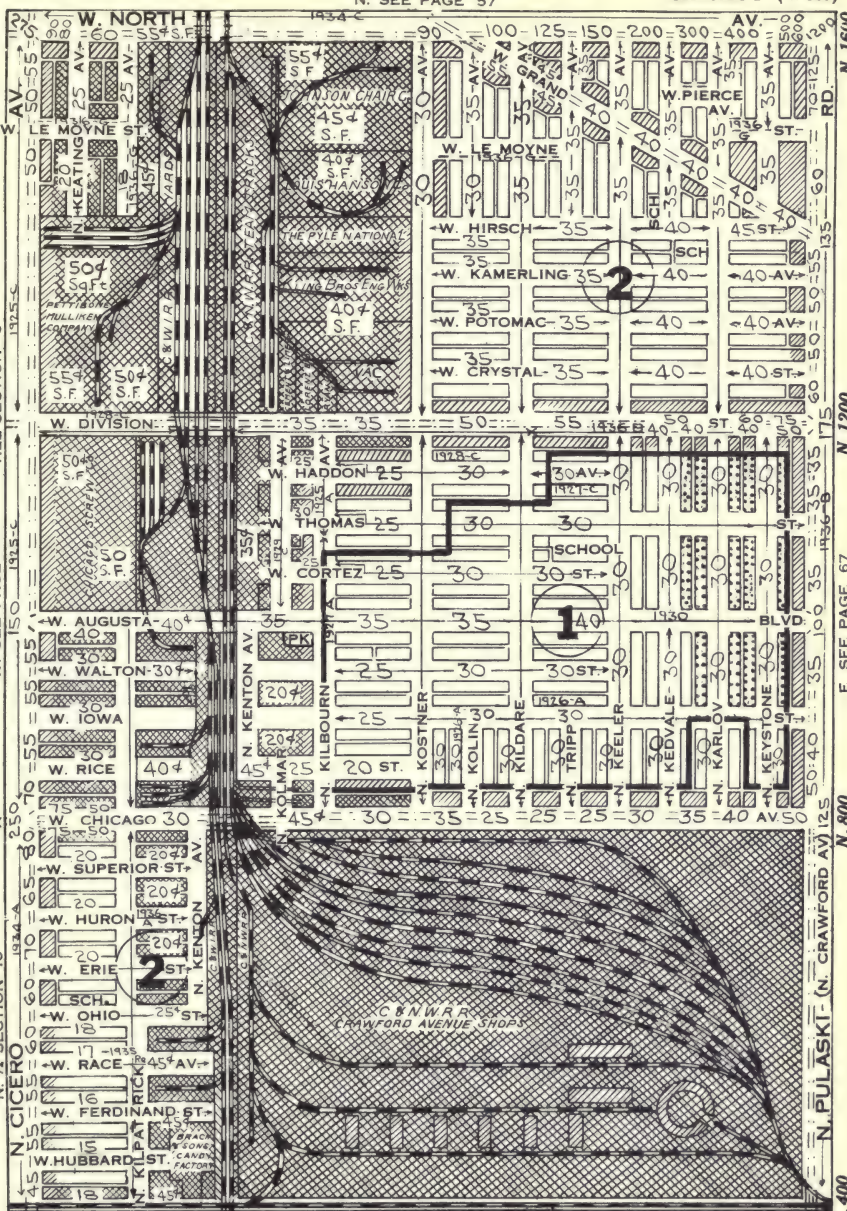

NW 3 Cl.CNT } Ger-Swed-
SW 3 Cl.CNT } Irish-Ital-
NW 10 Cl.ABCMT } Norwegian

NE 3 CL.EMNOPR } Ger-Rus-Pol-
SE 3 Cl.CDEMNR } Ital-Nor-Jew
NE 10 CL.T-R.R.Yards

T. 39 N.—R. 13 E.

N. SEE PAGE 58

CHICAGO (West)

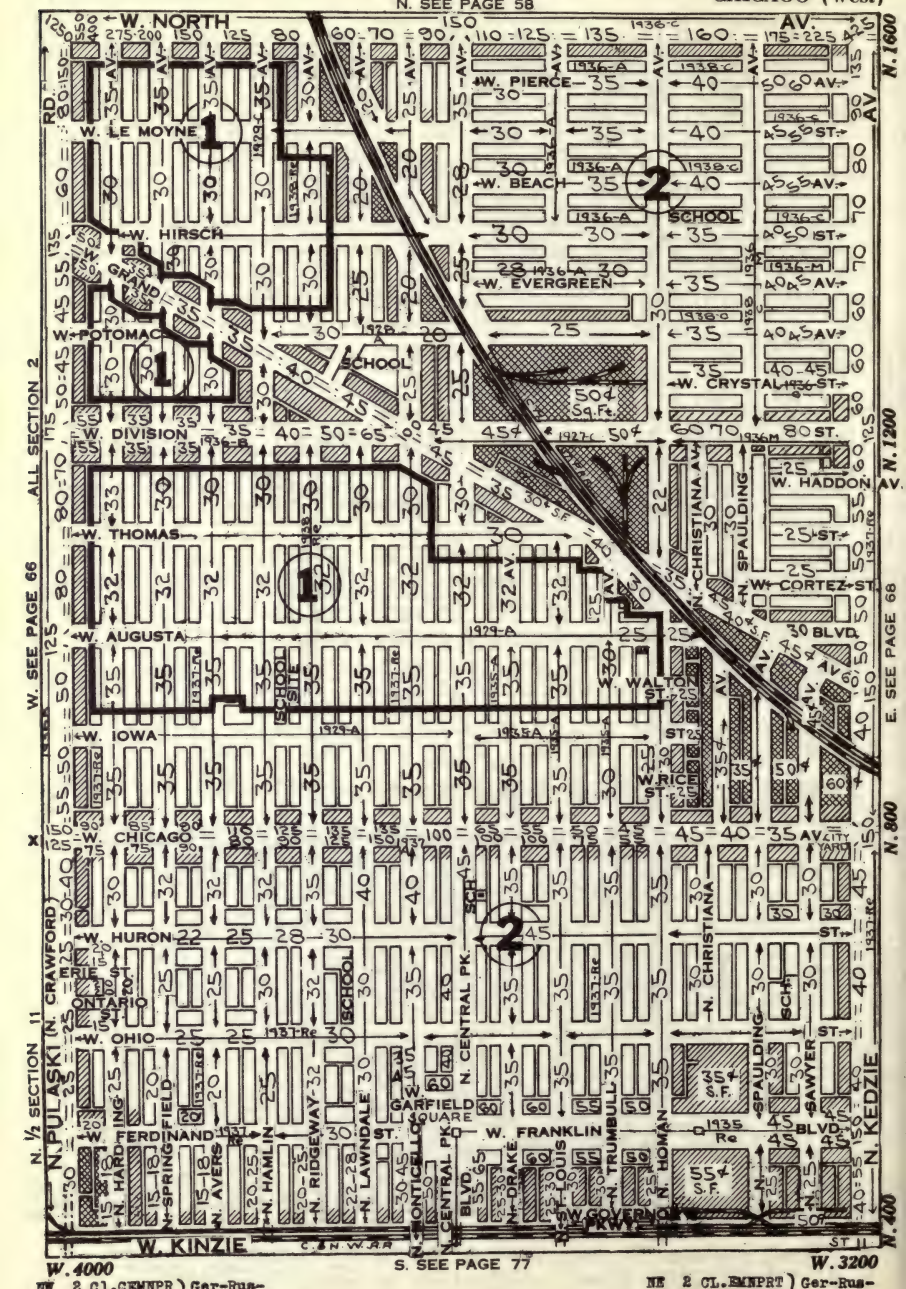

S. SEE PAGE 77

NW 2 Cl. CEMNPR } Ger-Rus-
SW 2 Cl. BCEMNP } Pol-Ital-
NW 11 Cl. ABCEMNP } Nor-Jew

NE 2 Cl. EMNPRT } Ger-Rus-
SE 2 Cl. EMNPT } Pol-Ital-
NE 11 Cl. EMNOPT } Nor-Jew

T. 39 N.—R. 13 E.

CHICAGO (West)

N. SEE PAGE 59

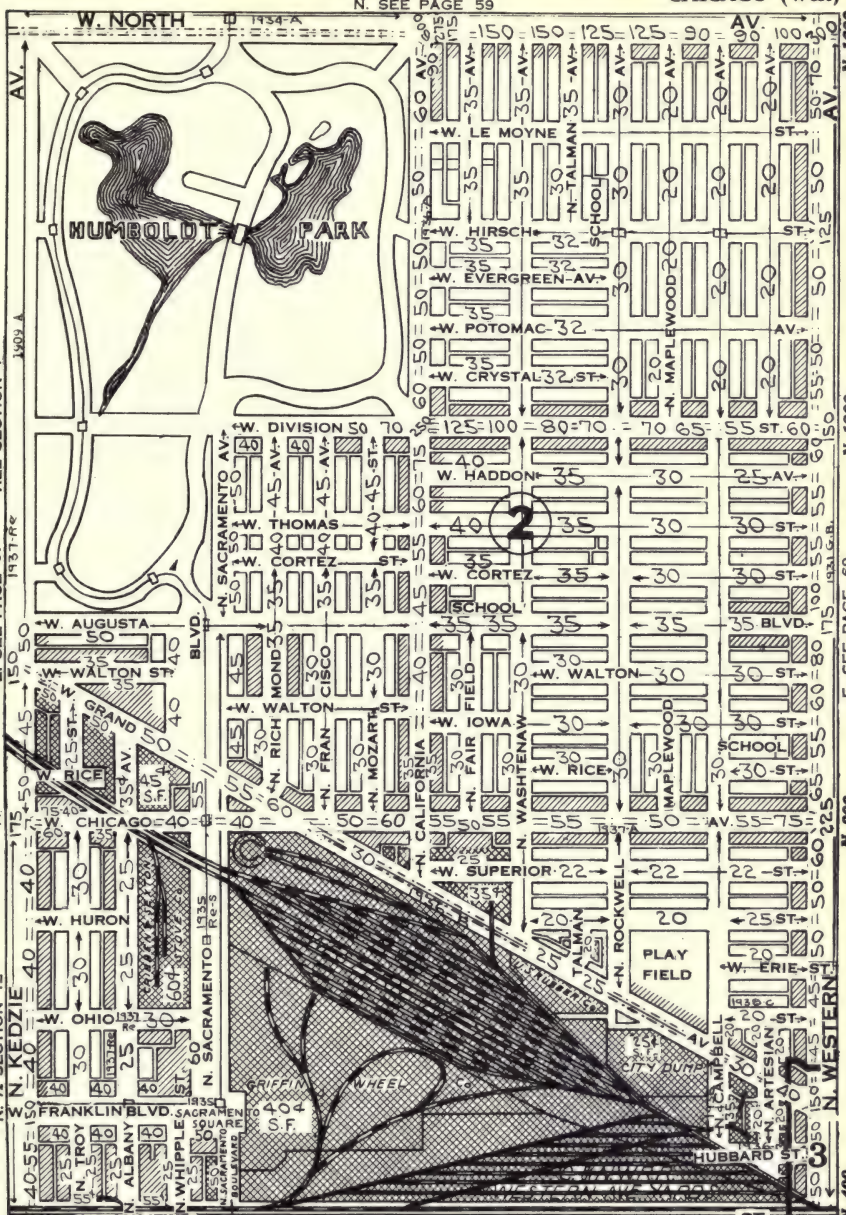

S. SEE PAGE 78

NW 1 Rumboldt Park } Ger-Rus-Pol-
SW 1 CL.BCELMNPR } Ital-Czh-Jew
NW 12 CL.BCNPRT-Ger-Rus-Pol-It-Nor

NE 1 Cl.CEMNPR-Ger-Rus-Pol-It-Czh-Negro
SE 1 CL.BCELMNR } Ger-Rus-Pol-
NE 12 CL.BCMNT } Ital-Czh-Jew

T. 39 N.—R. 14 E.

CHICAGO (West)

N. SEE PAGE 60

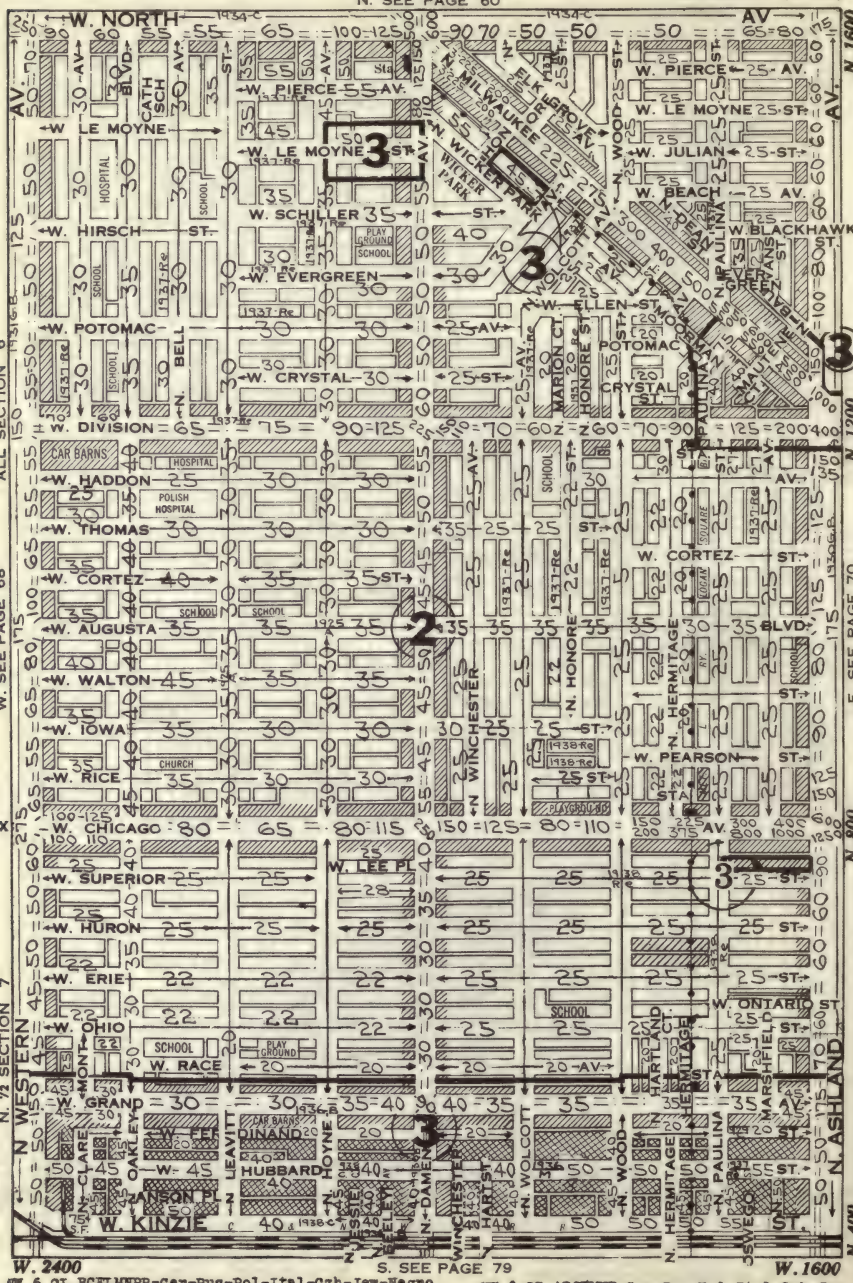

NW 6 CL.BCELMNPR-Ger-Rus-Pol-Ital-Czh-Jew-Negro
SW 6 Cl.BCELMNPR } Ger-Rus-Pol-Ital-
NW 7 Cl.ABCMNP } Czh-Jew-Few Negro

NE 6 CL.ABCEMNP-Ger-Rus-Pol-Ital-Czh-Jew
SE 6 CL.ABCEMNP } Ger-Rus-Pol-Ital-
NE 7 ABCEMNP } Czec-Jew-Few Negro

THIS MAP LAND VALUES ONLY
SEE DUPLICATE MAP 70 FOR ZONING

T. 39 N.—R. 14 E.

N. SEE PAGE 61

CHICAGO (West)

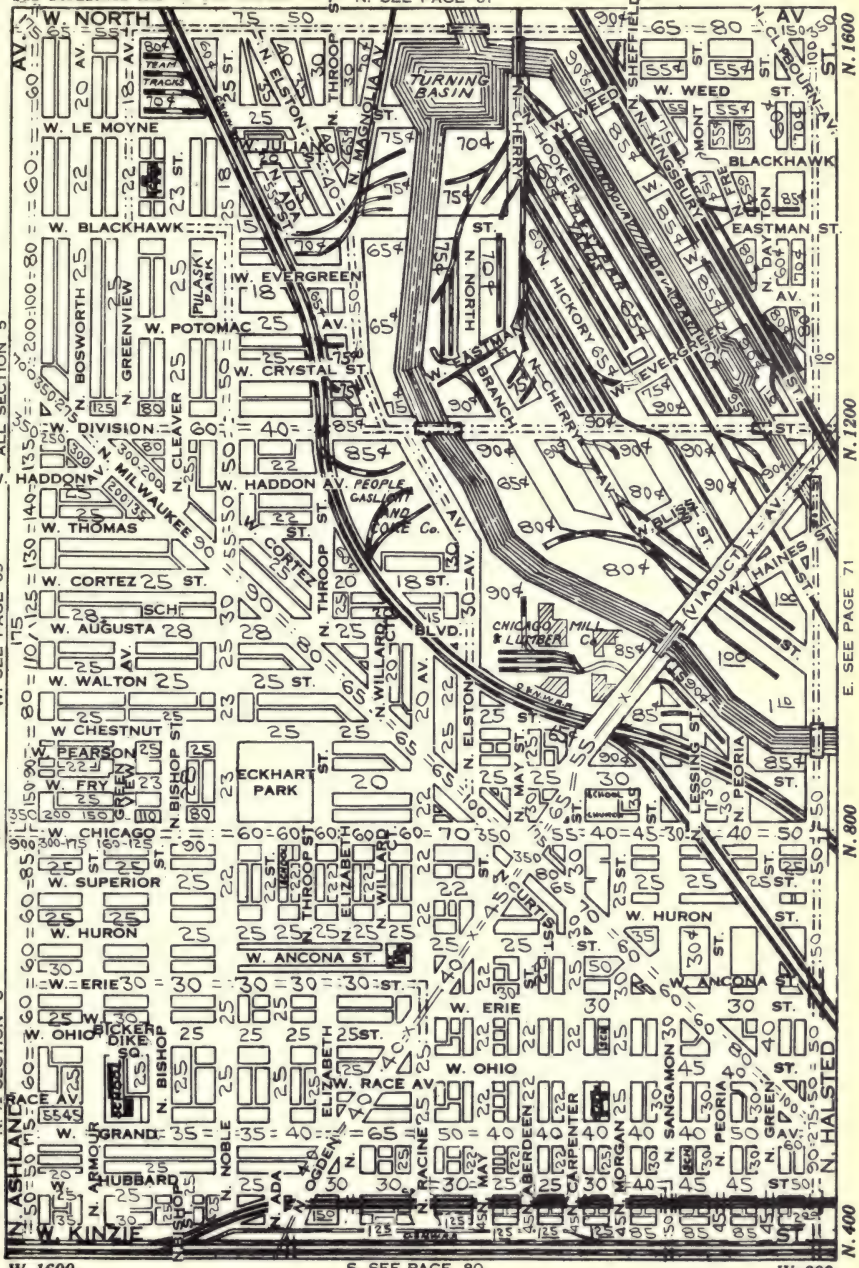

S. SEE PAGE 80

W. 1600 W. 800

NW 5 CL.ABCMNT } Ger-Rus-
SW 5 CL.ABCMNT } Pol-Ital-
NE 8 CL.ABCMNT } Czec

NE 5 Class T
SE 5 Class T
NE 8 CL.ABCMNPT-Ger-Rus-Pol-Ital-Czec

THIS MAP ZONING ONLY
SEE DUPLICATE MAP 70 FOR LAND VALUES

T. 39 N.—R. 14 E.

CHICAGO (West)

N. SEE PAGE 61

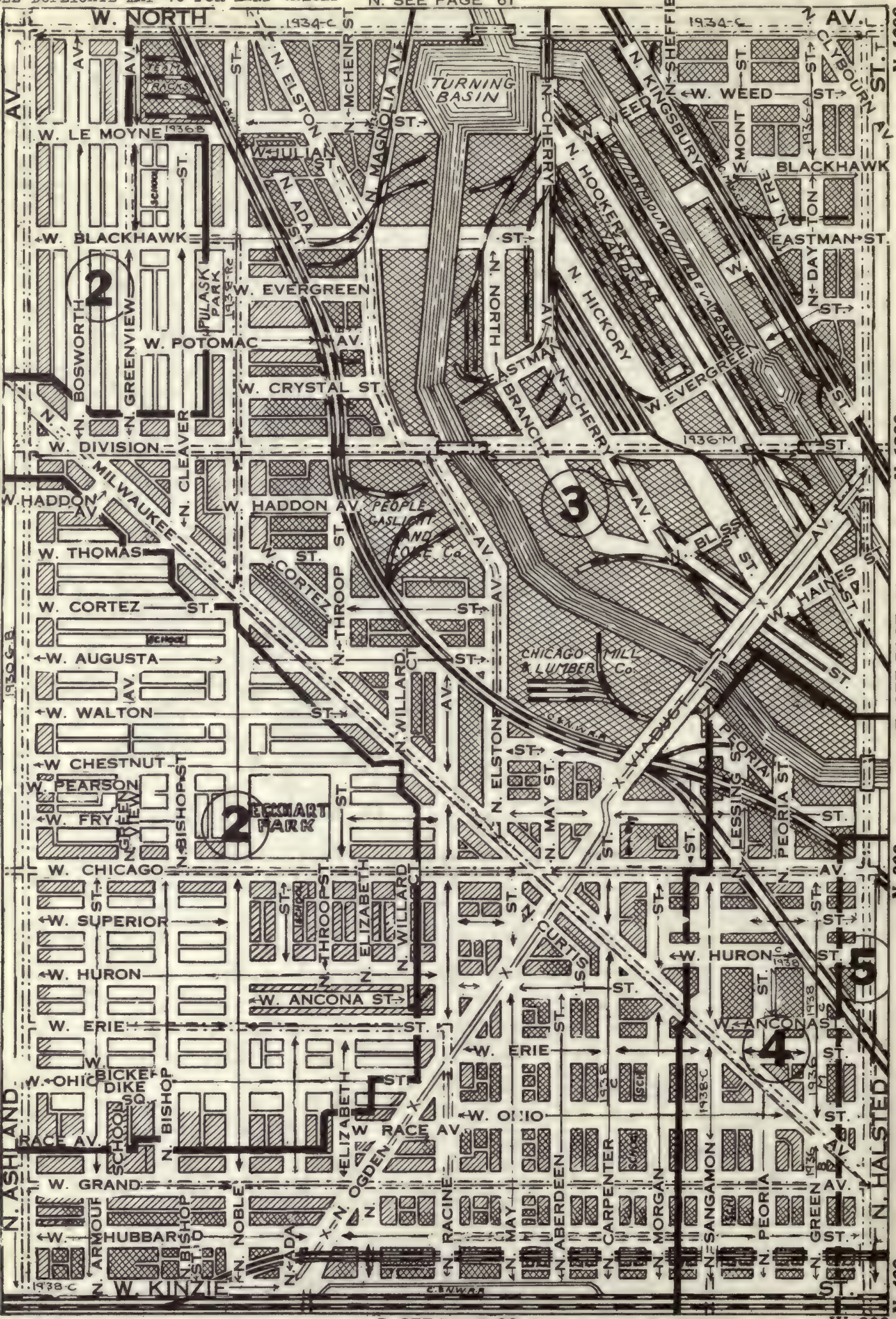

W.1600

S. SEE PAGE 80

W.800

NW 5 CL.ABCMNT)Ger-Rus-
SW 5 CL.ABCMNT)Pol-Ital-
NW 8 Cl.ABCMNT)Czec

NE 5 Class T
SE 5 Class T
NE 8 CL.ABCMNPT-Ger-Rus-Pol-Ital-Cah

THIS MAP ZONING ONLY
SEE DUPLICATE MAP 71 FOR LAND VALUES

T. 39 N.—R. 14 E.

N. SEE PAGE 62

CHICAGO (North)

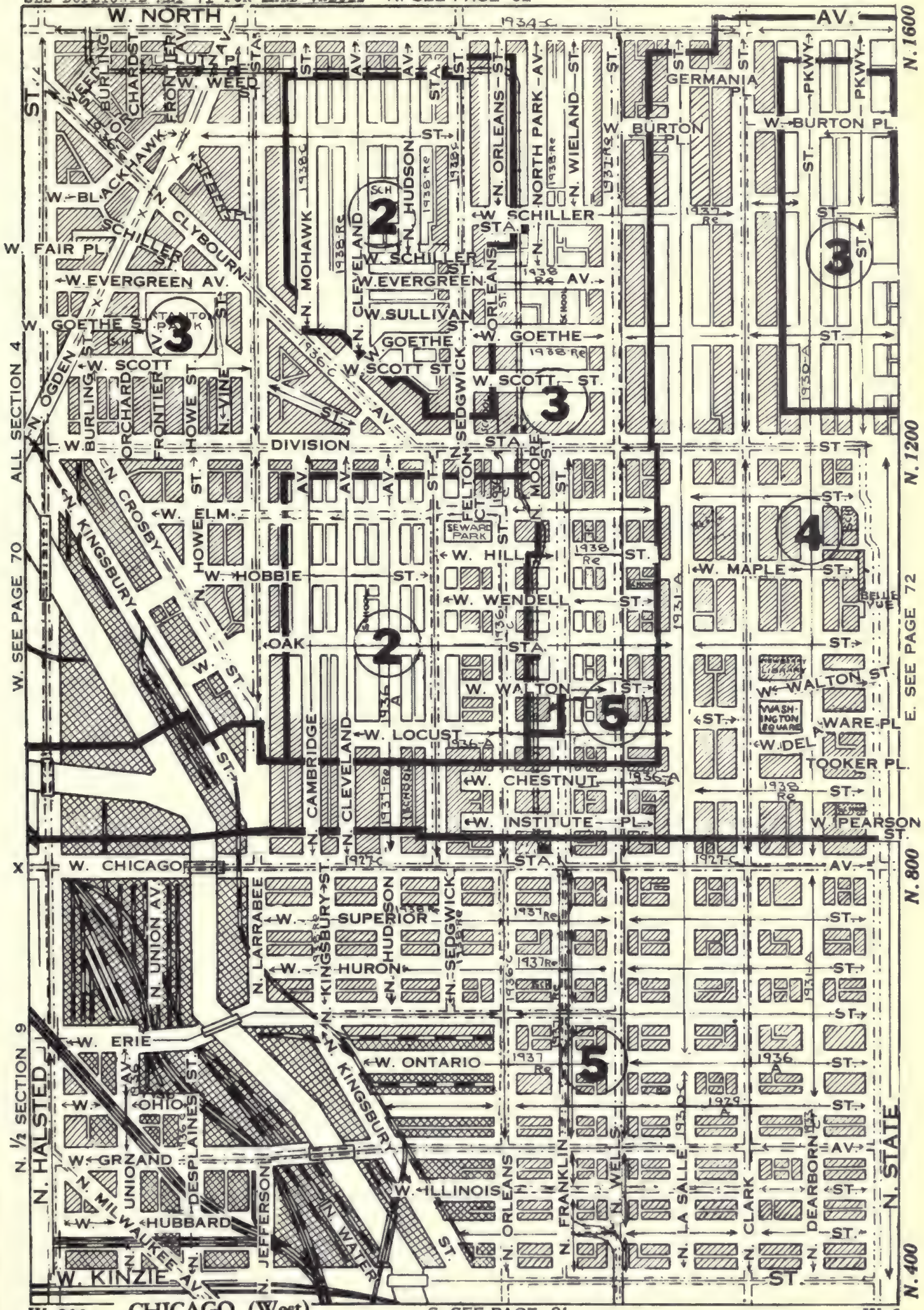

W. 800 CHICAGO (West) W. 1

S. SEE PAGE 81

NW 4 CL.ABCLMNP
SW 4 CL.ABCLMNPT
NW 9 Cl.T
Ger-Can Swed-Irish-Ital-Negro

NE 4 CL.BCHLMNPS
SE 4 CL.BCHLMNPST
NE 9 CL.BCHLMNPST
Ger-Can Swed-Irish-Ital

Telephone Superior 3700

CROWE BROS. & CO.

REALTORS

Specialists in the North Central District and Lincoln Park Section.

754 N. Dearborn St., Cor. Chicago Ave.

DORSEY R. CROWE STEPHEN A. CROWE

Superior 6566-6567

DOWD LETTER SHOP

Mimeographing
Multigraphing

Addressing
Mailing

656 WRIGLEY BUILDING

Eighteen years servicing realtors in Chicago

CHICAGO, ILL.

Reasonable Prices — Intelligent Co-operation

THIS MAP LAND VALUES ONLY
SEE DUPLICATE MAP 71 FOR ZONING

T. 39 N.—R. 14 E.

N. SEE PAGE 62

UNIT VALUES FOR 125ft IN DEPTH
SEE DEPTH TABLES FOR LOTS OVER 125ft

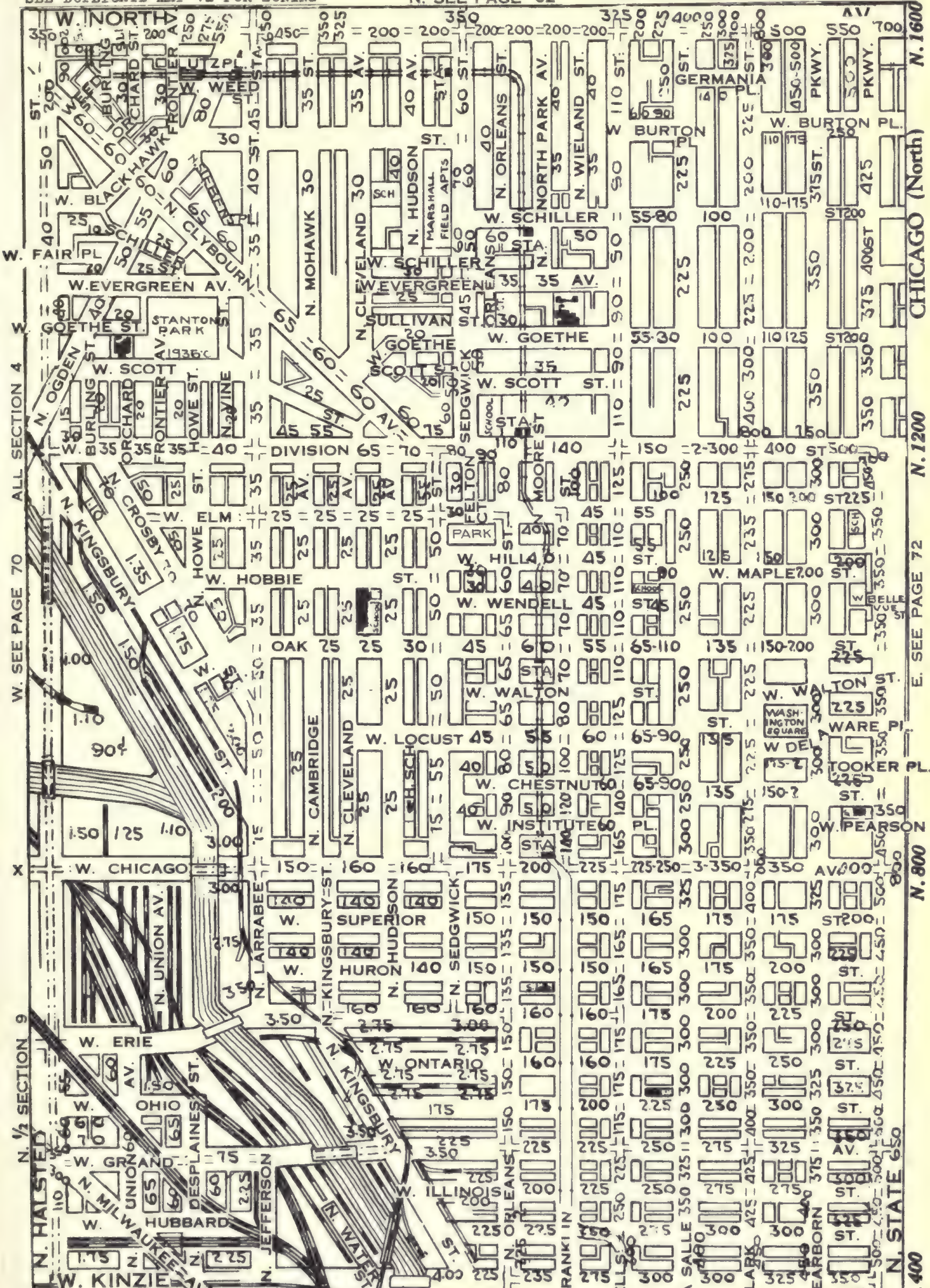

W. 800 CHICAGO (West)

S. SEE PAGE 81

W. 1

NW 4 CL.ABCLMNP
SW 4 CL.ABCLMNPT
NW 9 CL.T
Ger-Can-Swed-Irish-Ital-Negro

NE 4 CL.BCHLMNPS
SE 4 Cl.BCHLMNPST
NE 9 CL.BCHLMNPST
Ger-Can-Swed-Irish-Ital

WILLIAM O. GREEN
ARTHUR J. DALIES

WALTER V. AIKMAN
HERMANN J. DIRKS

Ogden, Sheldon & Co.

FOUNDED 1836

Agents for
The Chicago Dock & Canal Co.

Real Estate - Mortgage Loans - Renting

30 North La Salle St.

Telephone Franklin 7358 Cable Address "Fishburn"

HOGAN & FARWELL, INC.

REAL ESTATE

Management

Commercial Leasing *Residential Leasing*
Loans *Sales*
Appraisals *Insurance*

664 N. Michigan Ave. Whitehall 4560

THIS MAP LAND VALUES ONLY
SEE DUPLICATE MAP 72 FOR ZONING

T. 39 N.—R. 14 E.

CHICAGO (North)
UNIT VALUES ON THIS MAP FOR 100 ft. DEPTH

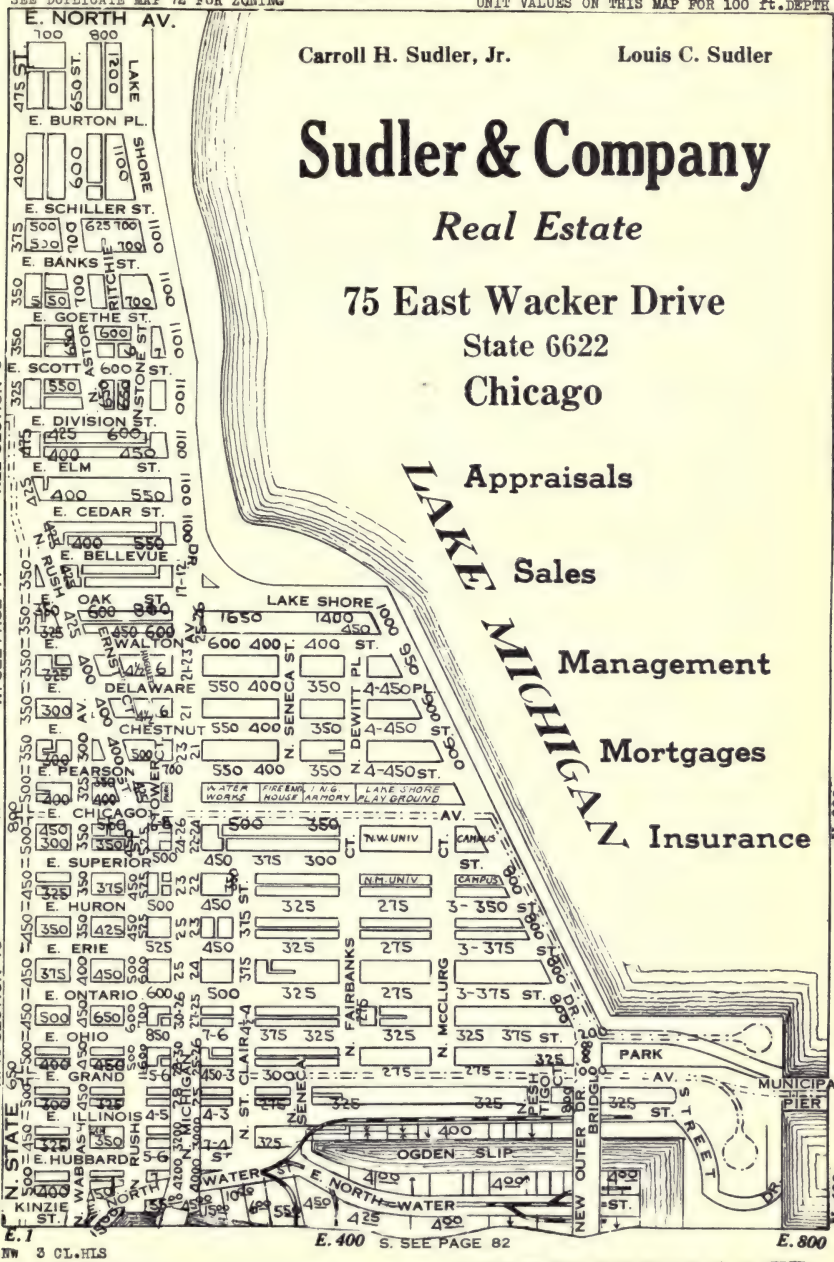

NW 3 CL.HLS
SW 3 CL.HLS
NW 10 Cl.FHLST-Ger-Can-Swed-Irish-Ital

VALUES ON THIS PAGE FOR 100 ft. IN DEPTH

(*Continued from map* 66)

35.948 *Amendments*] The regulations imposed and the districts created by this Article may be amended from time to time by ordinance, but no such amendment shall be made without a hearing before the Zoning Board of Appeals of The Village, which is hereby designated and appointed as the commission or committee to conduct such hearings. At least fifteen days' notice of the time and place of such hearing shall be published in an official paper or a paper of general circulation in the Village of Oak Park. In case of written protest against any proposed amendment, signed and acknowledged by the owners of twenty per cent of the frontage proposed to be altered, or by the owners of twenty per cent of the frontage immediately adjoining or across an alley therefrom, or by the owners of twenty per cent of the frontage directly opposite the frontage proposed to be altered as to such regulation or district, filed with the Village Clerk, such amendment shall not be passed except by the favorable vote of two-thirds of all of the members of the Board of Trustees.

Any and all changes in the use districts hereafter established by amendment to this Article shall be shown on the "Zoning Map of the Village of Oak Park" described and referred to in Section 35.929 of this Article, and made a part thereof.

35.949 *Permits*] No permit for the erection of any build- shall be issued where such erection or the use for which such building is arranged or designed is in violation of this Article.

All applications for building permits shall be accompanied by a plat in duplicate drawn to a scale, showing the actual dimensions of the lot to be built upon, the size of the building to be erected, and such other information as may be required by the Building Commissioner to enable him to determine whether the provisions of this Article are complied with. A careful record of such applications and plats shall be kept in the office of the Building Commissioner.

No change shall be made in the use of a building or land without a permit having first been issued by the Building Commissioner, and no permit shall be issued to make such a change unless it is in conformity with the provisions of this Article or amendments thereto hereafter duly enacted.

35.950 *Interpretation*] ONITTED IN THIS BOOK

35.951 *Enforcement*] This ordinance shall be enforced by the Building Commissioner.

(*Continued opposite map* 75)

THIS MAP ZONING & PAVING ONLY
SEE DUPLICATE MAP 72 FOR LAND VALUES

T. 39 N.—R. 14 E.

CHICAGO (North)

NW 3 Cl.HLS
SW 3 CL.HLS
NW 10 CL.FHLST-Ger-Can-Swed-Irish-Ital
Native White

BERKELEY
EVEN NOS. NORTH AND WEST

T. 39 N.—R. 12 E.
N. SEE PAGE 62A

PROVISO TWP.

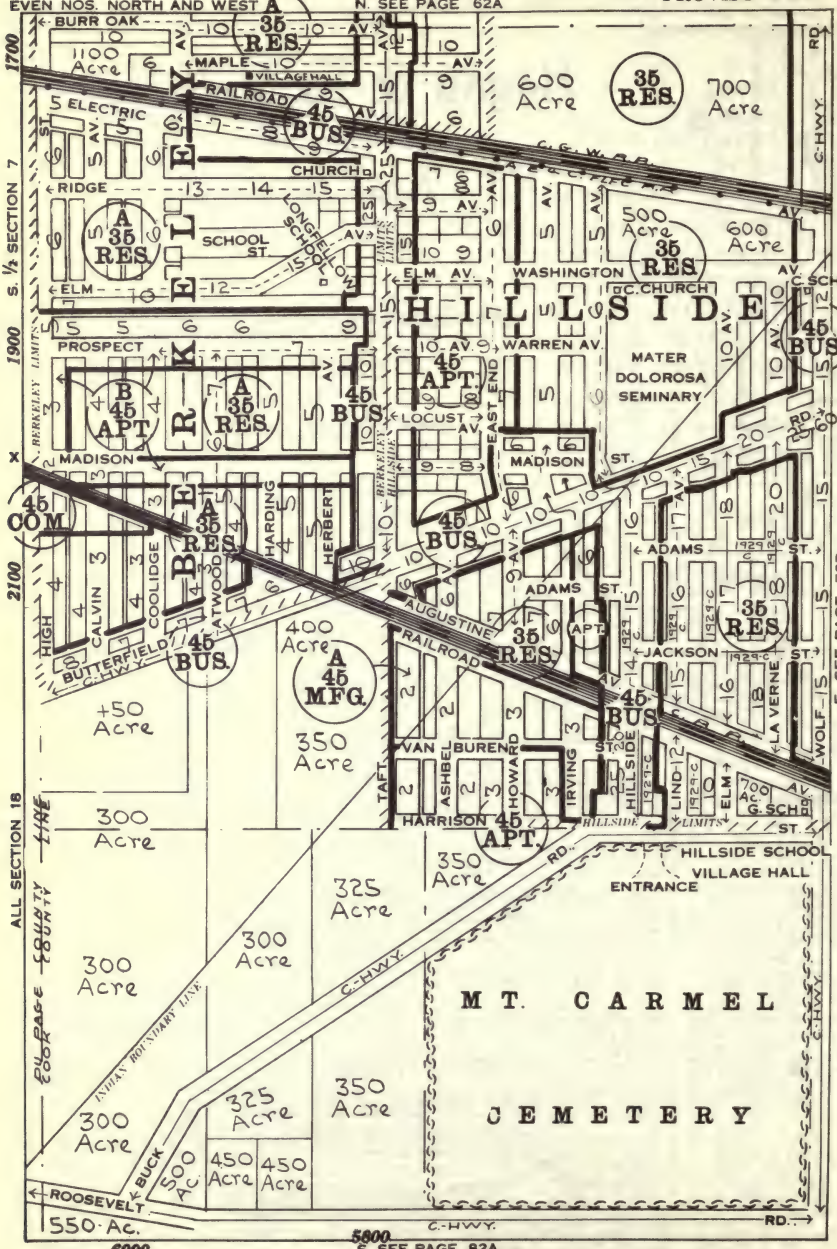

SW¼ Sec 7 Class 3-4-5-6-Vac Lots-Amer.
NW¼ Sec 18 Farms-Vac.Subs
SW¼ Sec 18 Farms

SE¼ Sec 7 Class 3-4-5-6-Vac Subs-Amer.
NE¼ Sec 18 Class 3-4-5-6-Vac Lots-Amer.
SE¼ Sec 18 Mt.Carmel Cemetery

T. 39 N.—R. 12 E. PROVISO TWP.

N. SEE PAGE 62B

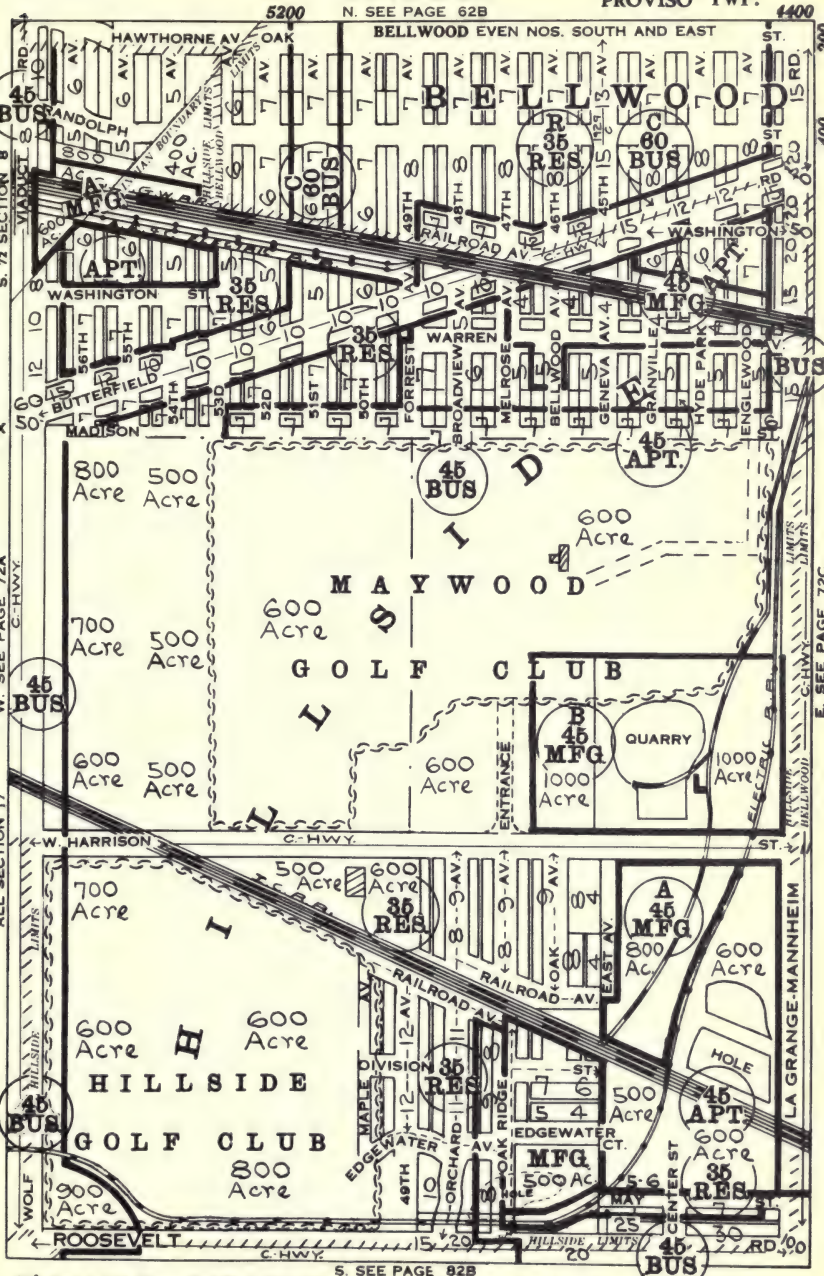

SW¼ Sec 8 Few Frame Res.Most Vac Lots
NW¼ Sec 17 Farms & Golf Club
SW¼ Sec 17 Hillside Golf Club
SE¼ Sec 8 Few Frame Res.Most Vac Lots
NE¼ Sec 17 Golf Club & Quarry
SE¼ Sec 17 Class 4-5-7-Asphalt Paving-Amer.

T. 39 N.—R. 12 E. PROVISO TWP.

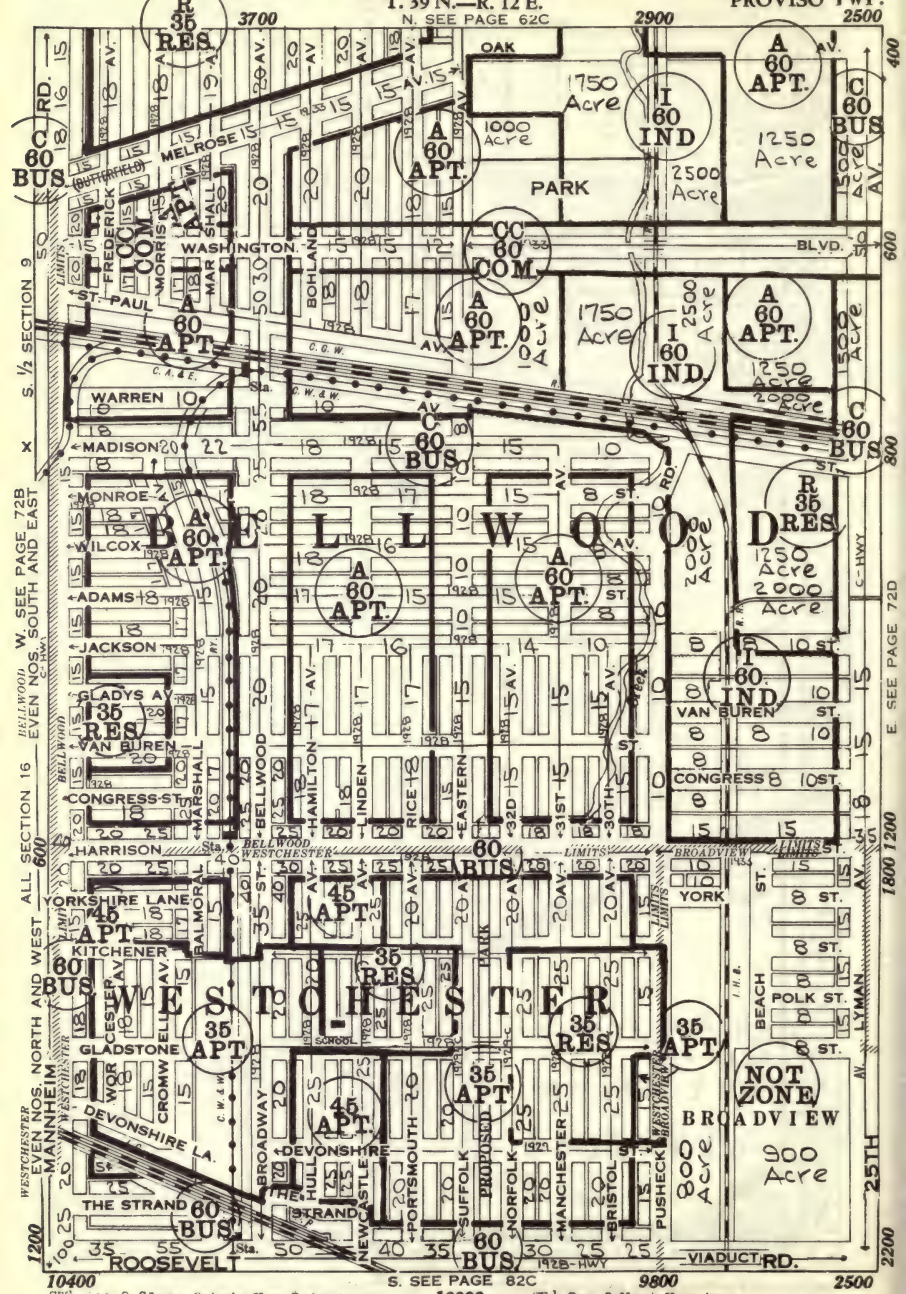

T. 39 N.—R. 12 E. PROVISO TWP.

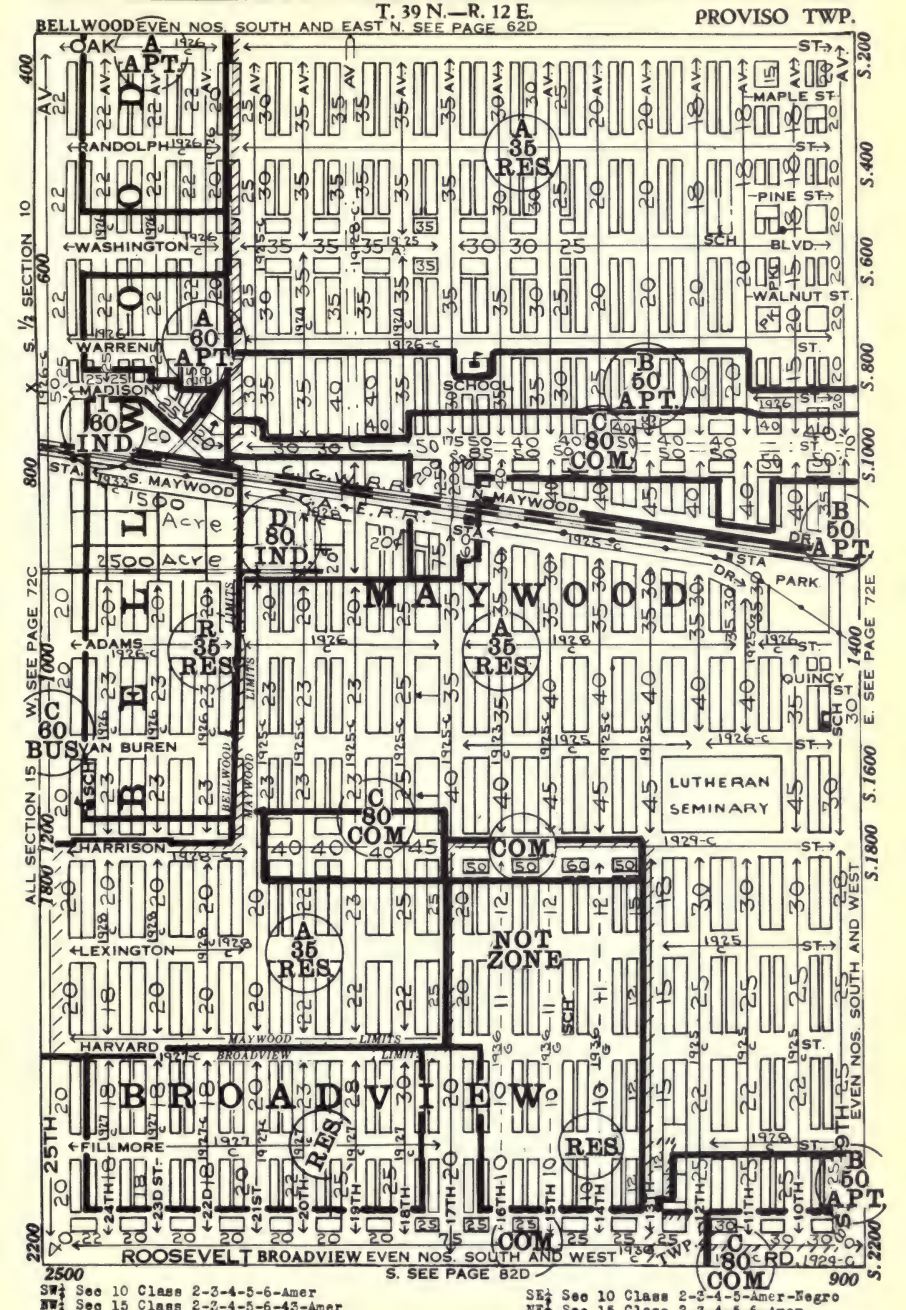

SW¼ Sec 10 Class 2-3-4-5-6-Amer
NW¼ Sec 15 Class 2-3-4-5-6-43-Amer
SE¼ Sec 15 Class 2-3-4-Most Vac-Amer

SE¼ Sec 10 Class 2-3-4-5-Amer-Negro
NE¼ Sec 15 Class 2-3-4-5-6-Amer
SE¼ Sec 15 Class 2-3-4-5-Amer-Few Negro

MAYWOOD EVEN NOS. SOUTH AND WEST T. 39 N.—R. 12 E. PROVISO TWP.

N. SEE PAGE 62E

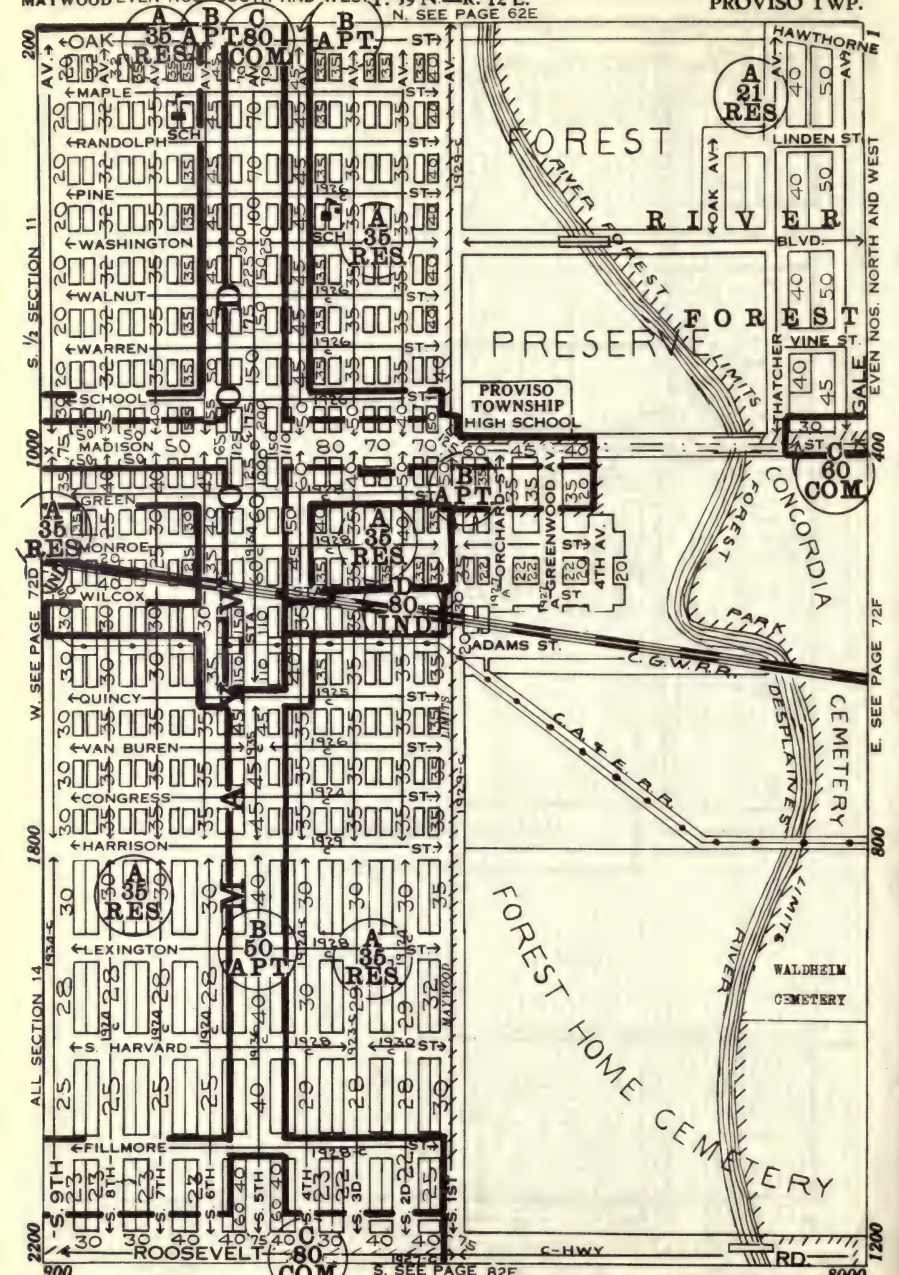

SW¼ Sec 11 Class 2-3-4-5-6-16-17-Amer
NW¼ Sec 14 Class 2-3-4-5-6-16-17-Amer
SE¼ Sec 14 Class 2-3-4-5-6-16-17-Amer

SE¼ Sec 11 Class 5-6-7-9-Amer
NE¼ Sec 14 Class 3-4-5-6-Amer
SE¼ Sec 14 Cemetery

RIVER FOREST TOWNSHIP
EVEN NOS. NORTH AND WEST

T. 39 N.—R. 12 E.
N. SEE PAGE 62F

PROVISO TWP.

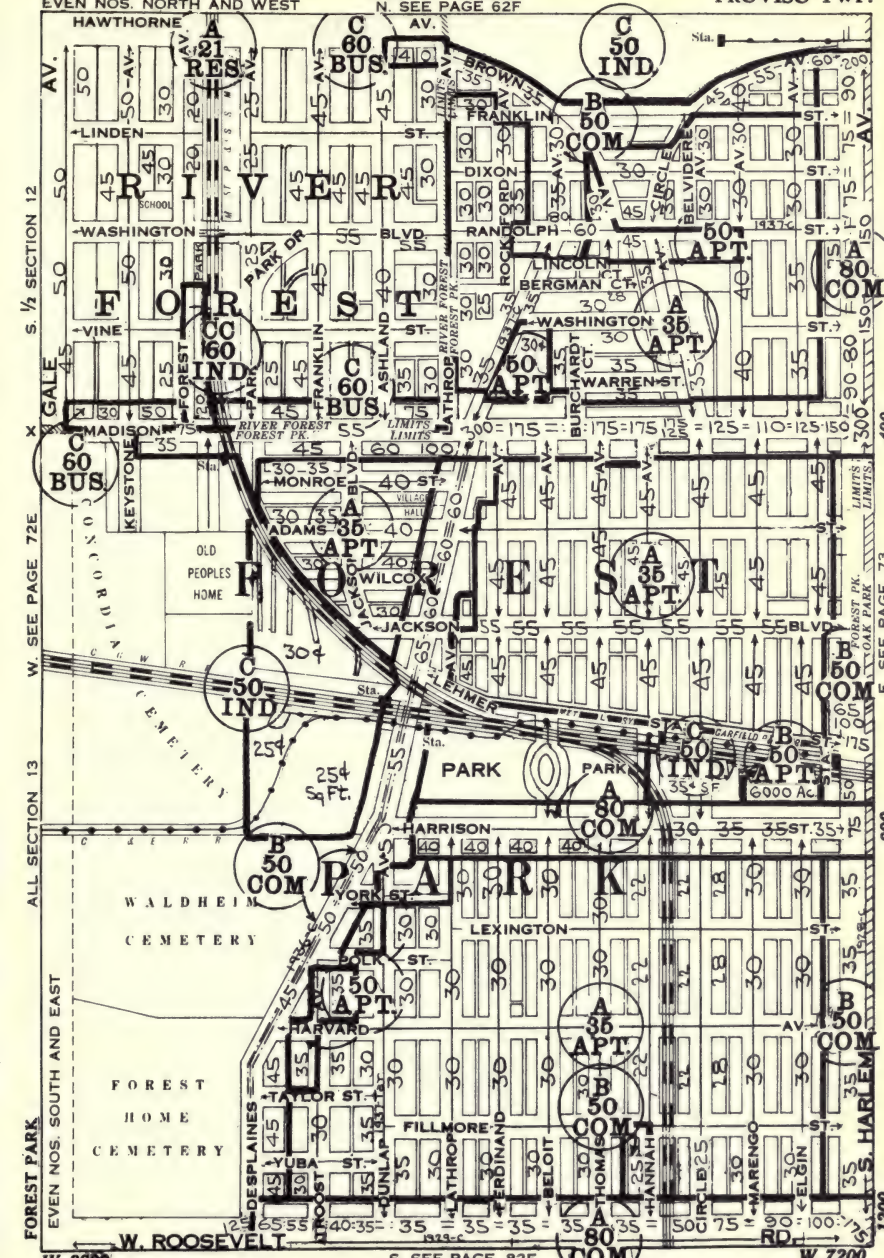

SW¼ Sec 12 Class 5-6-Amer
NW¼ Sec 13 Class 3-5-14-18-43 Ame
SW¼ Sec 13 Class 3-5-14-Amer

SE¼ Sec 12 Class 3-5-14-18-Amer
NE¼ Sec 13- Class 3-5-14-15-18-43-Amer
SE¼ Sec 13 Class 3-5-14-18-Amer

T. 39 N.—R. 13 E.

OAK PARK TWP.

N. SEE PAGE 63

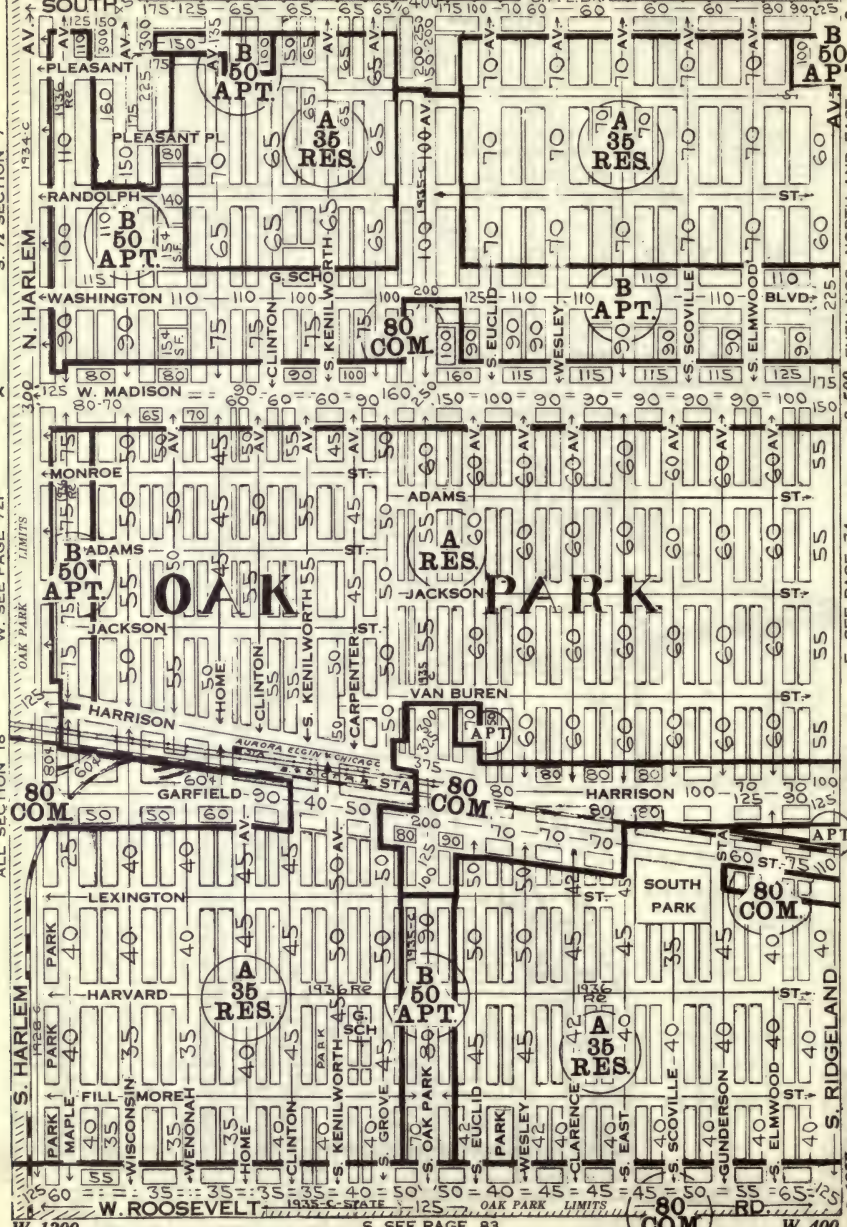

S. SEE PAGE 83

SW¼ Sec 7 Class 6-17-18-American
NW¼ Sec 18 Class 5-6-18-american
SW¼ Sec 18 Class 5-6-American

SE¼ Sec 7 Class 6-17-18-American
NE¼ Sec 18 Class 5-6-18-American
SE¼ Sec 18 Class 5-6-18-American

OAK PARK TWP. T. 39 N.—R. 13 E. CHICAGO (West)

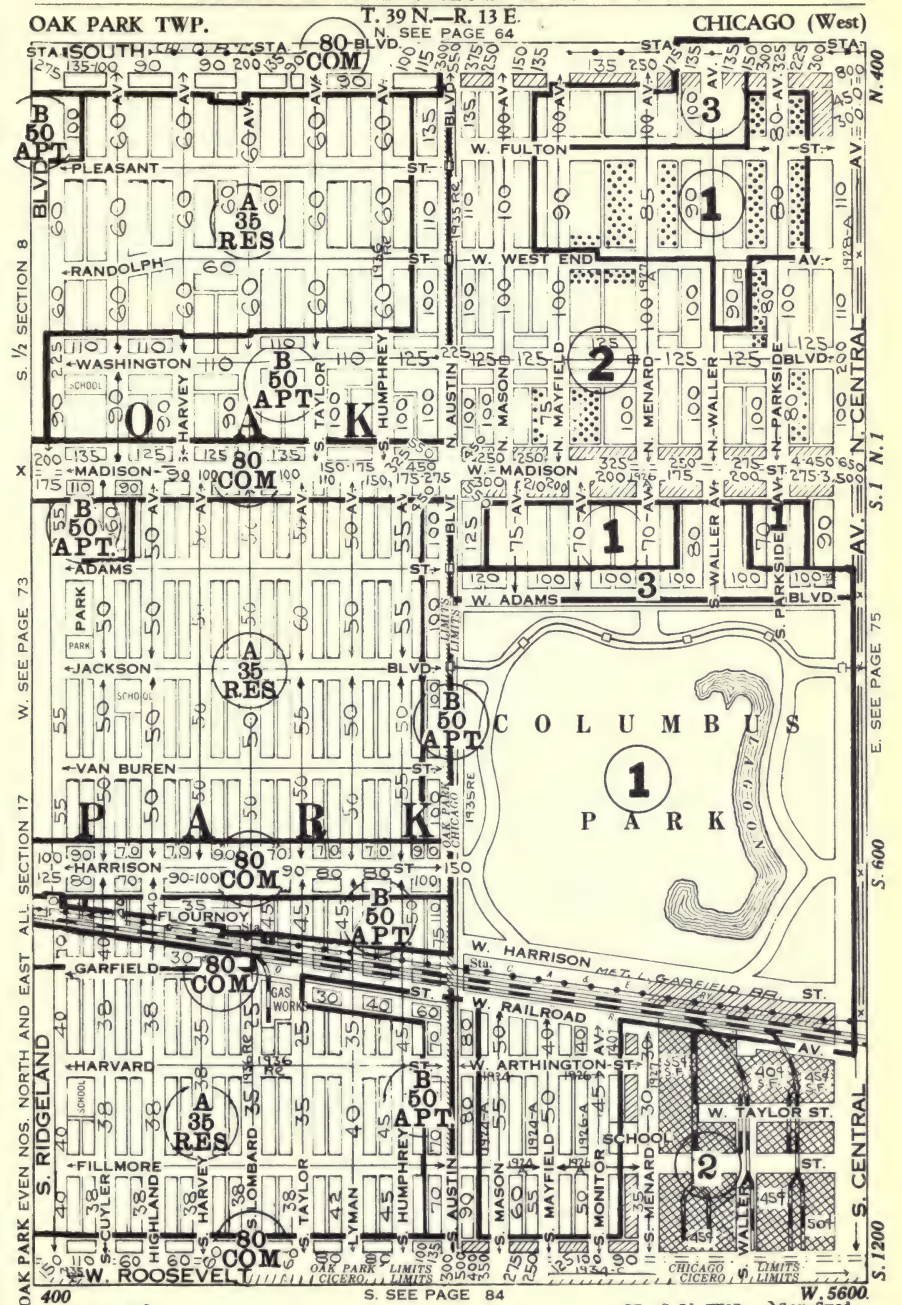

SW 8 Cl.FQR
NW 17 CL.EFR
SW 17 CL.EFOR
Native White

SE 8 Cl.FNQR
NE 17 CL.FN-Park
SE 17 CL.DORT-
Ger-Swed
Irish-Ital-
Norwegian

FREDERICK C. RAUSCH HUGO C. PFEUFFER

RAUSCH & PFEUFFER
REALTORS

Property Management Specialists

5831 W. MADISON ST. Phone Austin 1360

OAK PARK ZONING ORDINANCE

(*Continued from map* 72)

35.952 *Violation—Penalty*] Any person, firm or corporation who violates, disobeys, omits, neglects or refuses to comply with or who resists the enforcement of any of the provisions of this Article shall be fined not less than twenty-five ($25.00) dollars nor more than two hundred ($200.00) dollars for each offense. Each day that a violation is permitted to exist shall constitute a separate offense.

35.953 *Validity*] If any section, paragraph, sub-division, clause, sentence or provision of this Article shall be adjudged by any court of competent jurisdiction to be invalid, such judgment shall not affect, impair, invalidate or nullify the remainder of this Article, but the effect thereof shall be confined to the section, paragraph, subdivision, clause, sentence or provision immediately involved in the controversy in which such judgment or decree shall be rendered.

35.09 DEFINITIONS.
35.954 GENERAL PROVISIONS.] OMITTED IN THIS BOOK

Published by authority of the President and Board of Trustees of the Village of Oak Park, Illinois

JAMES A. HOWE
President

T. 39 N.—R. 13 E. CHICAGO (West)

N. SEE PAGE 65

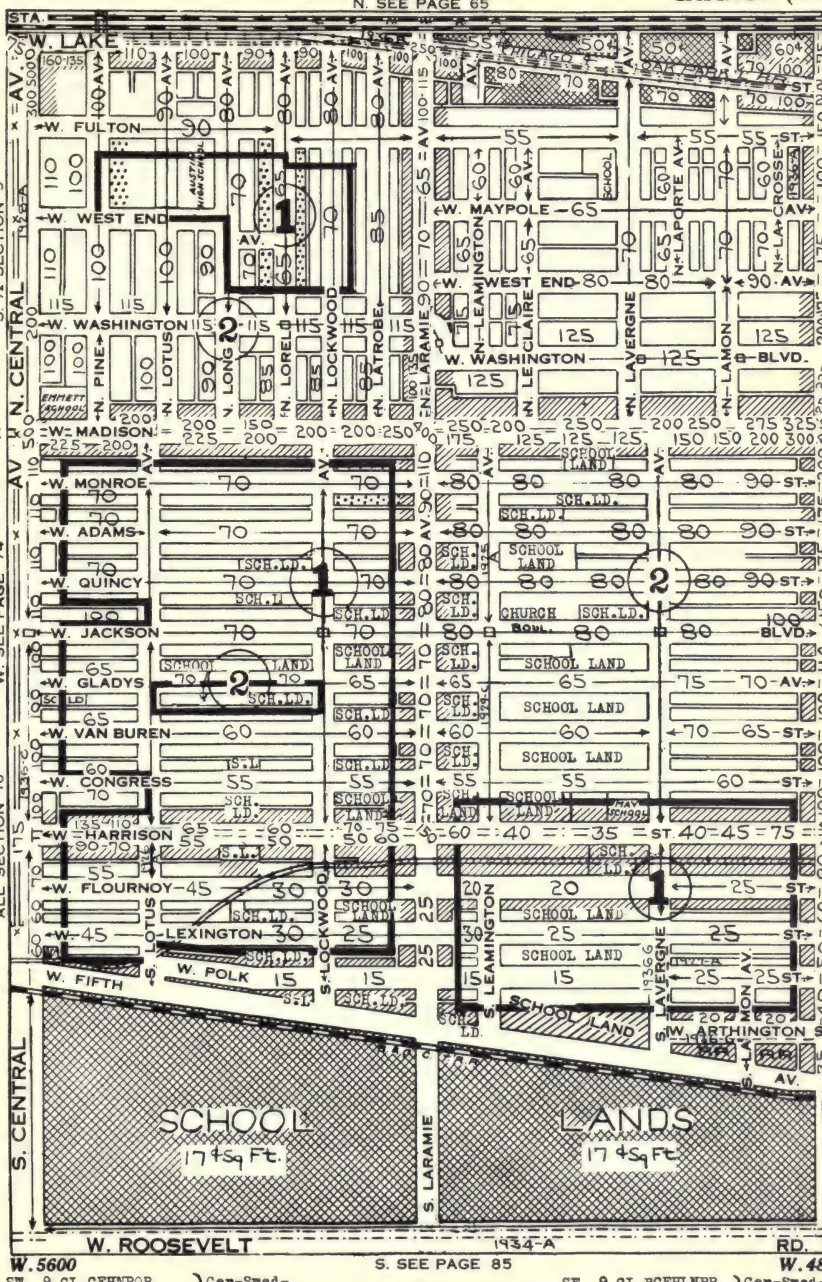

S. SEE PAGE 85

SW 9 CL.CEHNPQR, NW 16 CL.NOPQR ¼ Vac, SW 16 Cl.DUR-E/3 Vac } Ger-Swed-Irish-Ital-Norwegian

SE 9 CL.BCEHLNPR, NE 16 CL.DOPH-¼ Vac, SE 16 CL.CDNO-¼ Vac } Ger-Swed-Irish-Ital-Norwegian

T. 39 N.—R. 13 E.

N. SEE PAGE 66

CHICAGO (West)

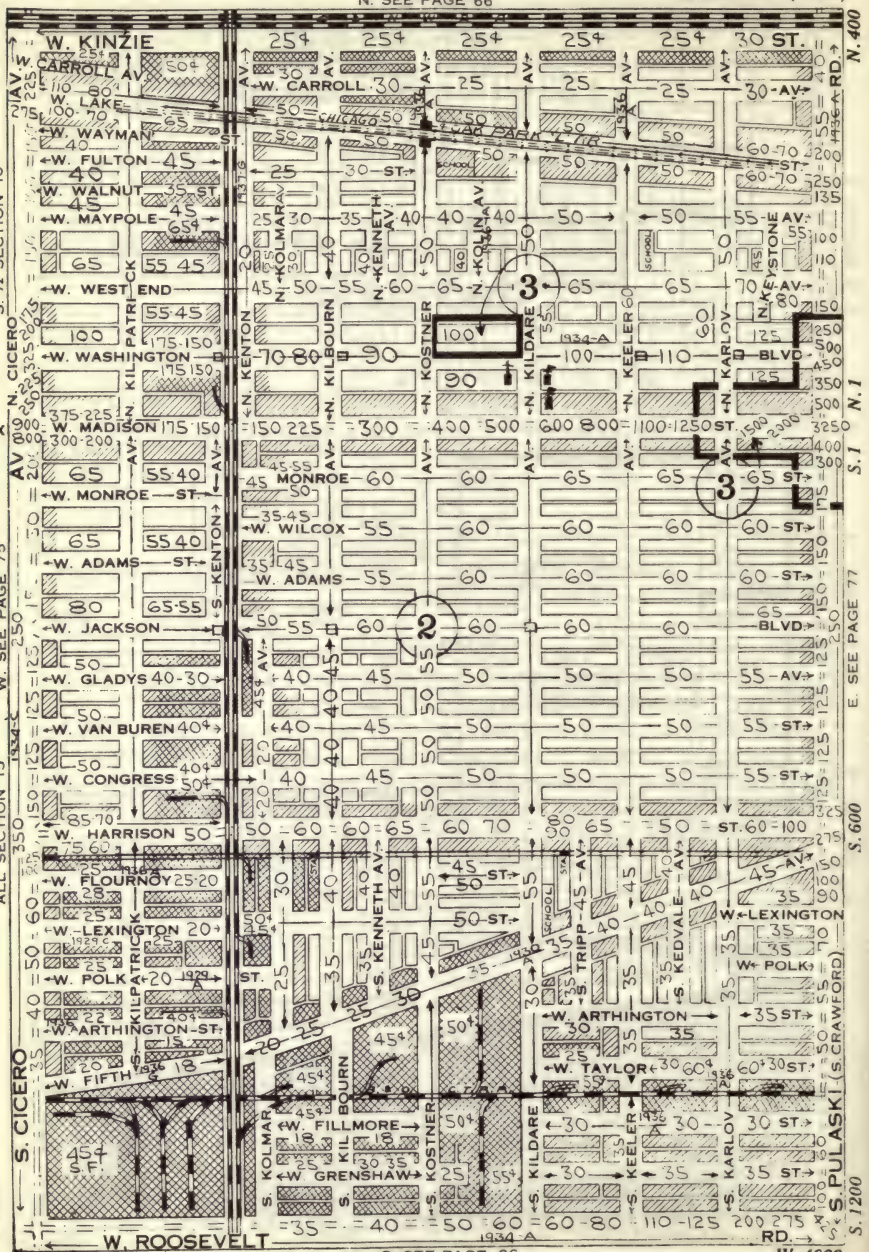

SW 10 CL.ABCEHLMNPRT } Ger-Swed-Irish-
NW 15 CL.BCEHLMNPRT } Ital-Nor
SW 15 CL.ABCEHLMNPR. -Rus-Pol-Rom-Czh-Lith-Jew

SE 10 CL.ABCEHLMNPRT } Rus-Eng-
NE 15 CL.BCEHLMNPR } Irish-Pol-Ital
SE 15 CL.BCEHLMNPRT-Rus-Pol-Rom-Czh-Lith-Jew

T. 39 N.—R. 13 E.

N. SEE PAGE 67

CHICAGO (West)

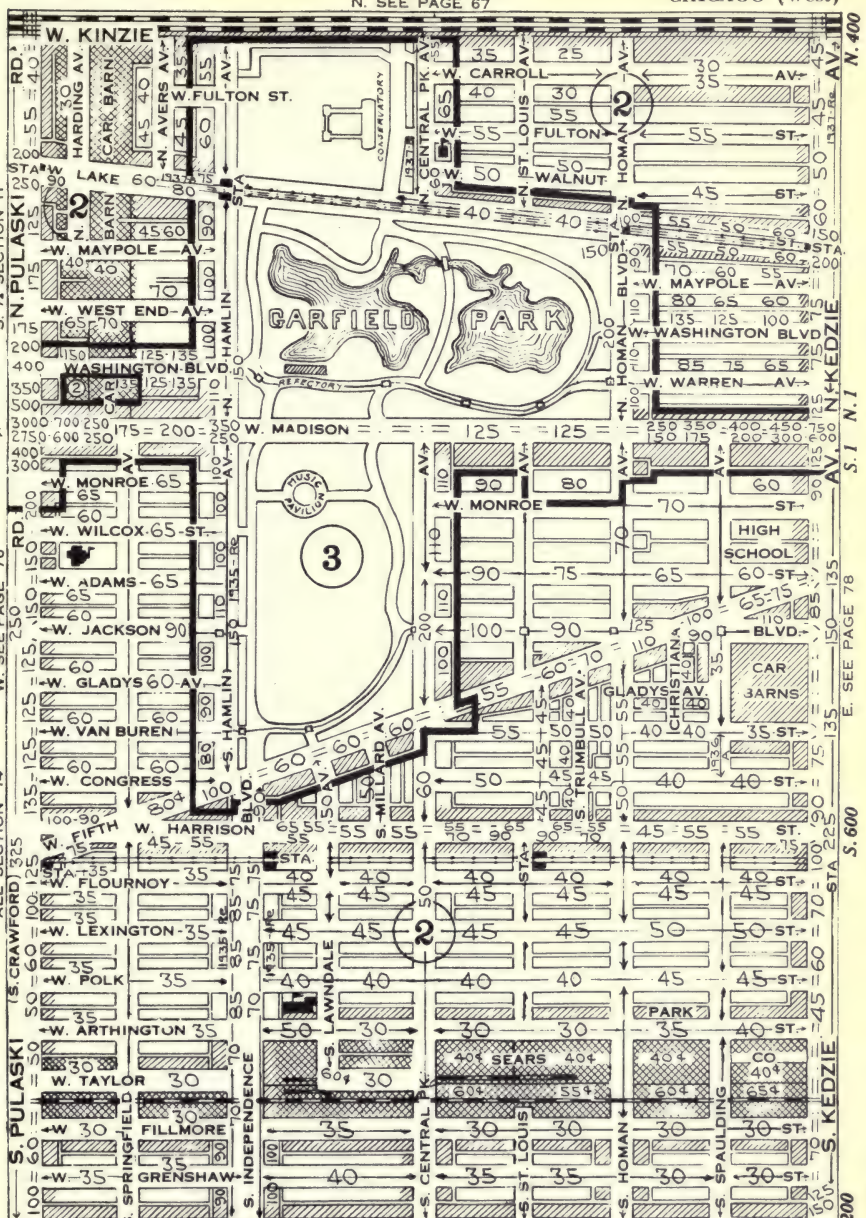

SW 11 Cl.BCEHLMNPR } Rus-Eng-Irish-
NW 14 CL.EHLMNPQR } Pol-Ital
SW 14 CL.BCEHLMNPQRT-Rus-Pol-Rom-Czh-Lith

SE 11 Cl.BCEHLMNPR } Ger-Rus-Irish-
NE 14 CL.BCEHLMNPQR } Pol- Ital
SE 14 CL.ELMNPRT-Rus-Pol-Rom-Czh-Lith

T. 39 N.—R. 13 E.

N. SEE PAGE 68

CHICAGO (West)

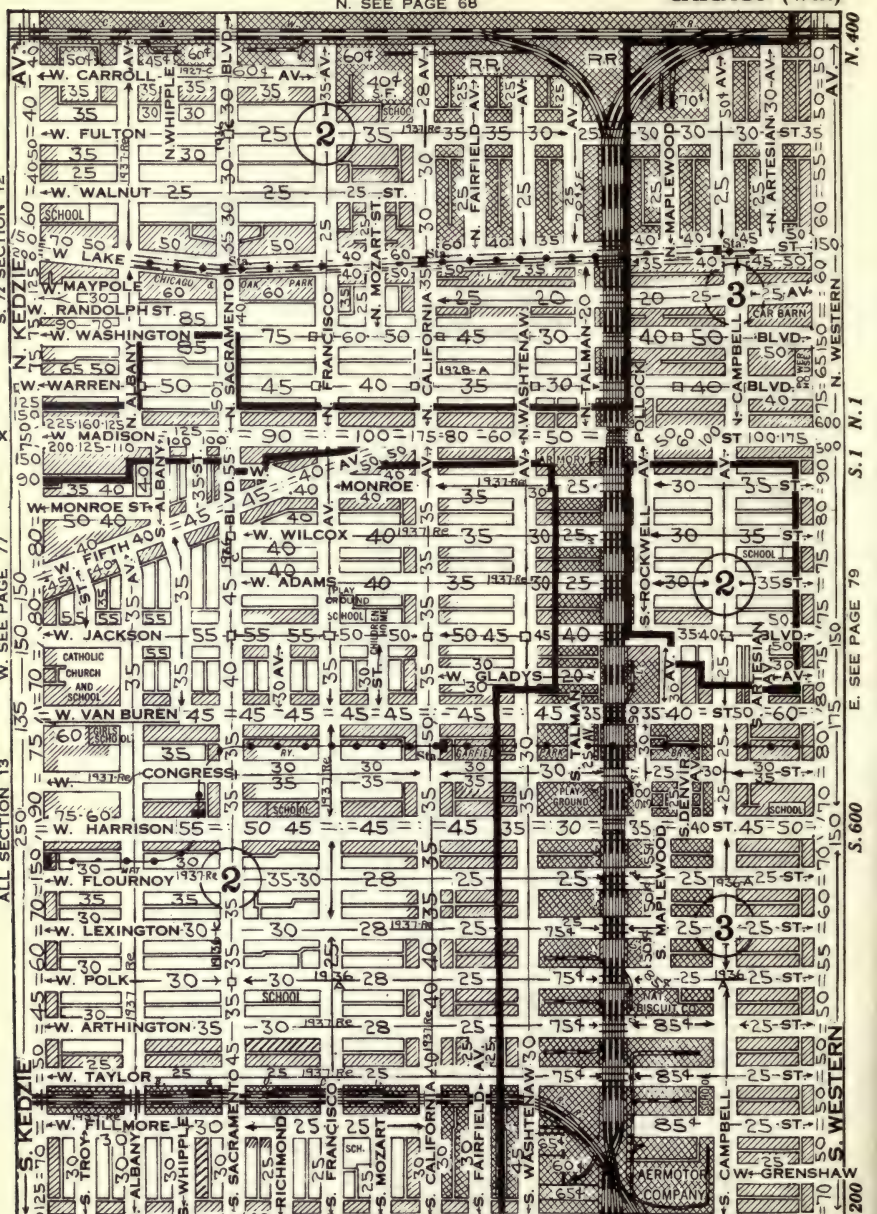

S. SEE PAGE 88

SW 12 CL.ABCELMNPT-Ger-Rus-Irish-Pol-Ital-Negro
NW 13 CL.ABCELMNP } Ger-Rus-Irish
SW 13 CL.ABCELMNPT } Pol-Ital-Jew

SE 12 CL.ABCELMNPT-Ger-Rus-Grk-Pol-Ital-Negro
NE 13 CL.ABCELMNPT } Ger-Rus-Irish-
SE 13 CL.ABCELMNPT } Pol-Ital-Jew

CHICAGO (West) T. 39 N.—R. 14 E. Valuations on This Page Are For 125 Feet in Depth

N. SEE PAGE 69

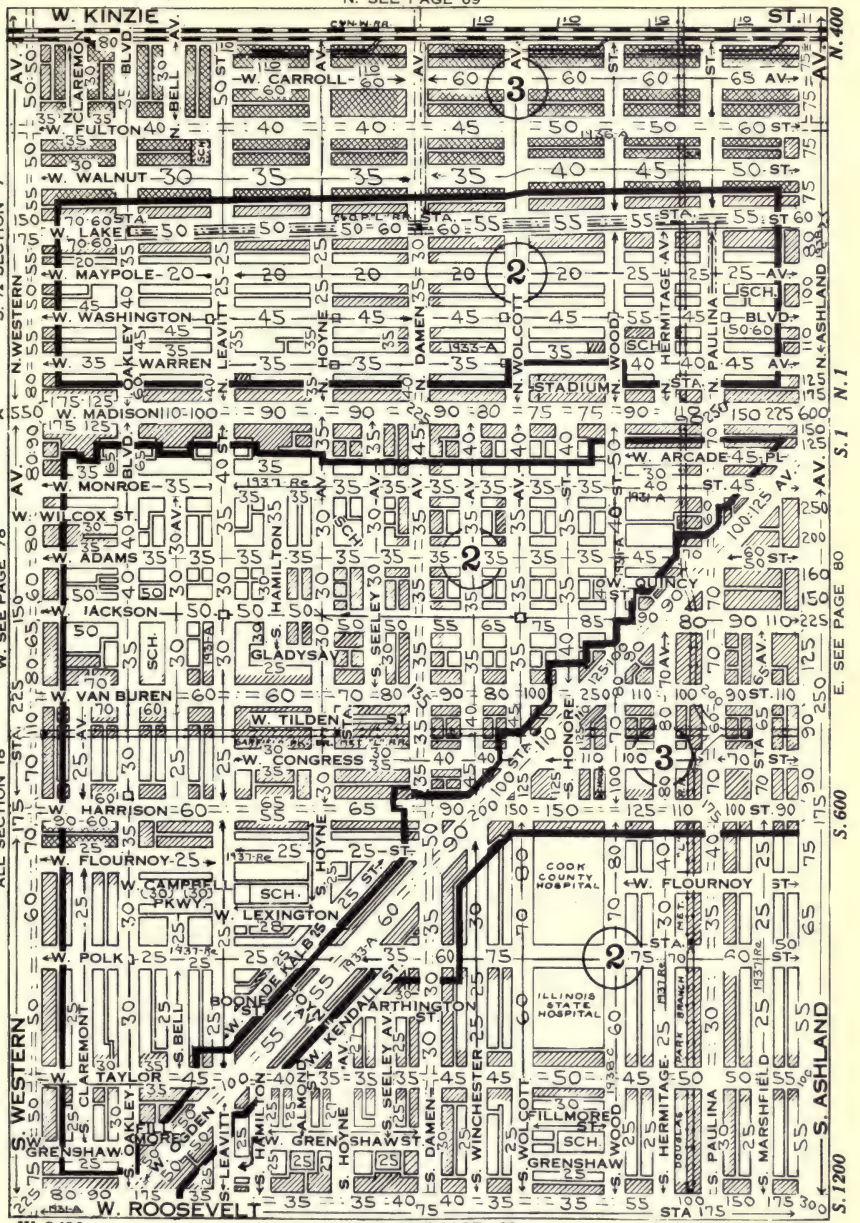

S. SEE PAGE 89

SW 7 CL.ABCELMNPT-Ger-Rus-Grk-Pol-Ital-Negro
NW 18 CL.ABCELMNP } Ger-Rus-Greek
SW 18 CL.ABCELMNP } Pol-Ital

SE 7 CL.ABCELMNPT } Ger-Rus-Greek-
NE 18 CL.ABCELMNPT } Pol-Ital-Negro
SE 18 CL.ABCELMNPT

W. F. CONLON & CO.

SPECIALISTS IN WEST SIDE

REAL ESTATE

Sales, Leases, Management

Equipped for and experienced in handling real estate for institutions

APPRAISALS

S. W. Corner Madison and Halsted Sts.

Telephone Monroe 3301

ZONING ON THIS PAGE AS INDICATED IN CIRCLES

T. 39 N.—R. 14 E.

Valuations on This Page Are For 125 Feet in Depth

N. SEE PAGE 70

CHICAGO (West)

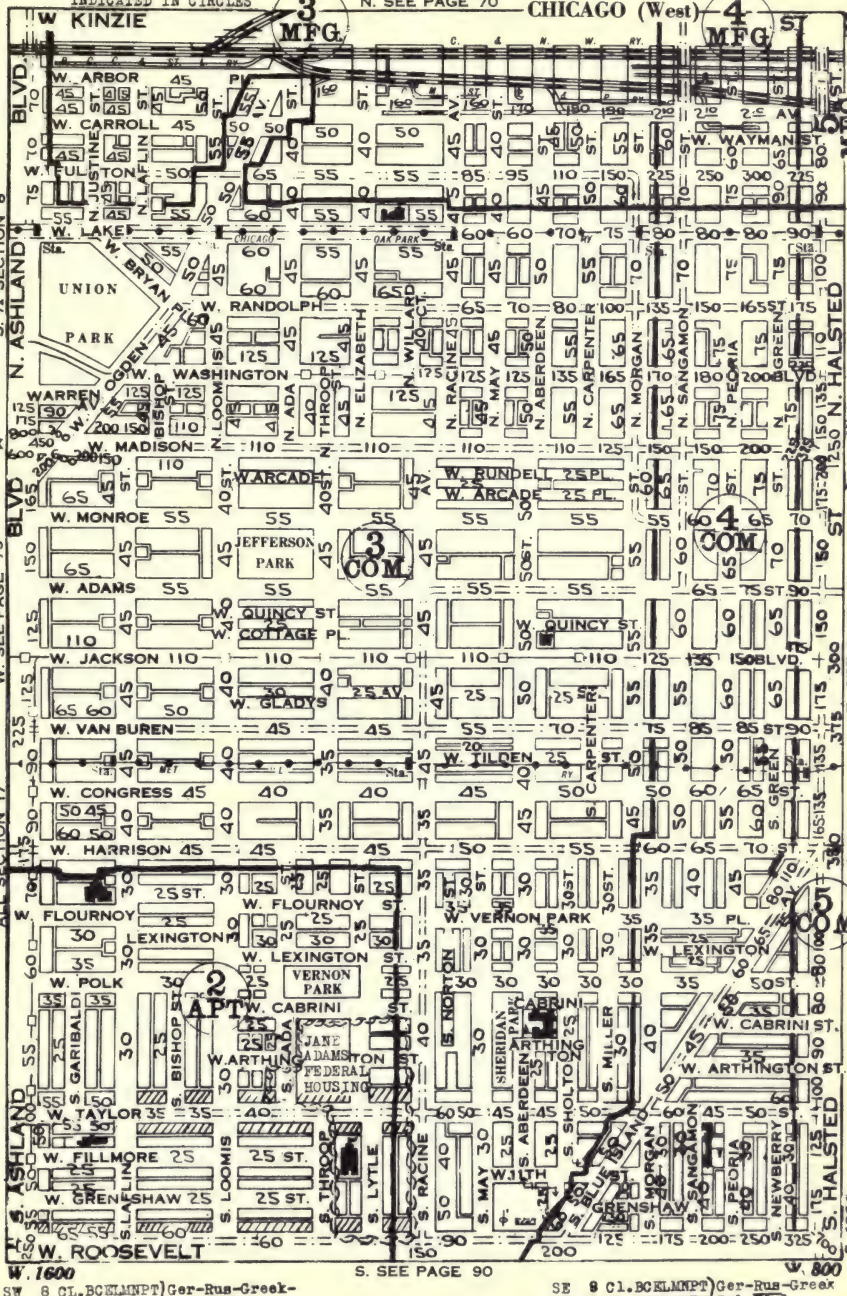

S. SEE PAGE 90

SW 8 Cl.BCELMNPT) Ger-Rus-Greek-
NW 17 CL.BCELMNPT) Pol-Ital-Negro
SW 17 CL.BCELMNPT)

SE 8 Cl.BCELMNPT) Ger-Rus-Greek
NE 17 CL.BCELMNPT) Pol-Ital
SE 17 CL.BCELMNPT)

William A. Bond Wm. Scott Bond

ESTABLISHED 1875

William A. Bond & Co.

REAL ESTATE

33 North La Salle Street, Chicago

Telephone Central 4693

LANG, WEISE & CELLA

REAL ESTATE, BUILDING MANAGEMENT AND INSURANCE

PROPERTY PROPERLY MANAGED

308 W. WASHINGTON ST.
CHICAGO
Telephone Randolph 2574
All Departments

ADAM J. LANG
WILLIAM T. WEISE
DAVID L. CELLA
CLAYTON C. MYERS

MANAGING AGENTS FOR

Mercantile Exchange Building
Produce Exchange Building
Produce Administration Bldg.
Machinery Hall Building
Moxley Building
Williamson Building
Orleans Huron Building
Munn Building
Katzinger Building
133 N. Jefferson Building
Searle Building
Westgate Building
Richards Building
Scown Building
Walter Sheriffs Bldg.

American Hdwe Corp. Bldg.
Addressograph-Multigraph Building
M. McCarthy Building
524-30 S. Dearborn St. Bldg.
Marder Building
VanBuren Racine Building
August Magnus Building
Jacobs Building
Prindiville Building
Fulton Carroll Properties
John F. Cella Properties
Alexian Bros. Hosp. Properties
LeGrand S. Burton Properties
Crofts Building
Celeste A. Coari Properties

Nina Bevan Jenney Properties
Andrew Cella Properties
Trowbridge Properties
Society of the Divine Word Properties
Loyola University Properties
C. P. Whitney Estate Properties
Fitzhugh Taylor Properties
Durand Estate Properties
Edgar A. Buzzell Est. Properties
Wm. R. Linn Estate Properties
Stamford White Est. Properties
John T. Boddie Est. Properties
W. Scott Linn Estate Properties
J. R. Sturtevant Est. Properties

THIS PAGE ZONED MOSTLY COM'L VOL.5
ALONG R.R. ZONED MANUFACTURING.

T. 39 N.—R. 14 E.

N. SEE PAGE 71

CENTRAL BUSINESS DISTRICT USE
100 ft DEPTH AND CORNER TABLES.

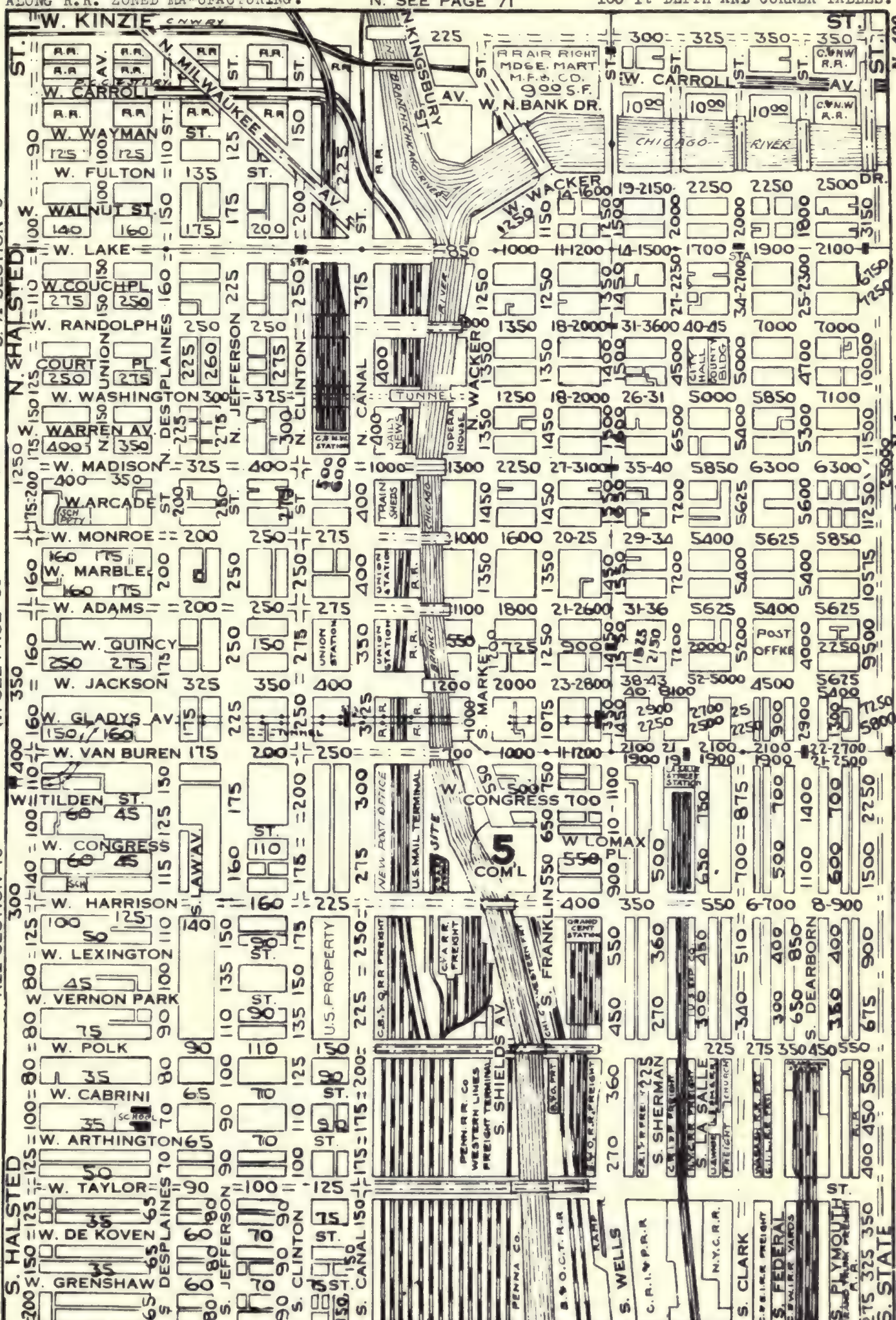

W. 800

S. SEE PAGE 91

W. 1

SW 9 Class T
NW 16 CL.HLMNT
SW 16 CL.LMNT-½ Vac
} Ger-Rus-Greek-Pol-Ital

SE 9 Class T-Loop
NE 16 Class T-Loop
SE 16 Class T-
} Ger-Rus-Greek-Pol-Ital-Irish-Eng-Welch

L. M. Willis & Co.

Real Estate

Specializing in Central Business Property

110 South Dearborn St.

Telephone Randolph 1046

PAUL STEINBRECHER & COMPANY

Specialists in the

SALE, MANAGEMENT and EXPERT APPRAISAL of CHICAGO REAL ESTATE

7 So. Dearborn St. *Cen. 4984*

THIS PAGE ZONED MOSTLY COM'L VOL 5
ZONED MFG. VOL.5 ALONG R.R.

T. 39 N.—R. 14 E.

N. SEE PAGE 72 VALUES ON THIS PAGE ARE FOR 100 ft.DEPTH

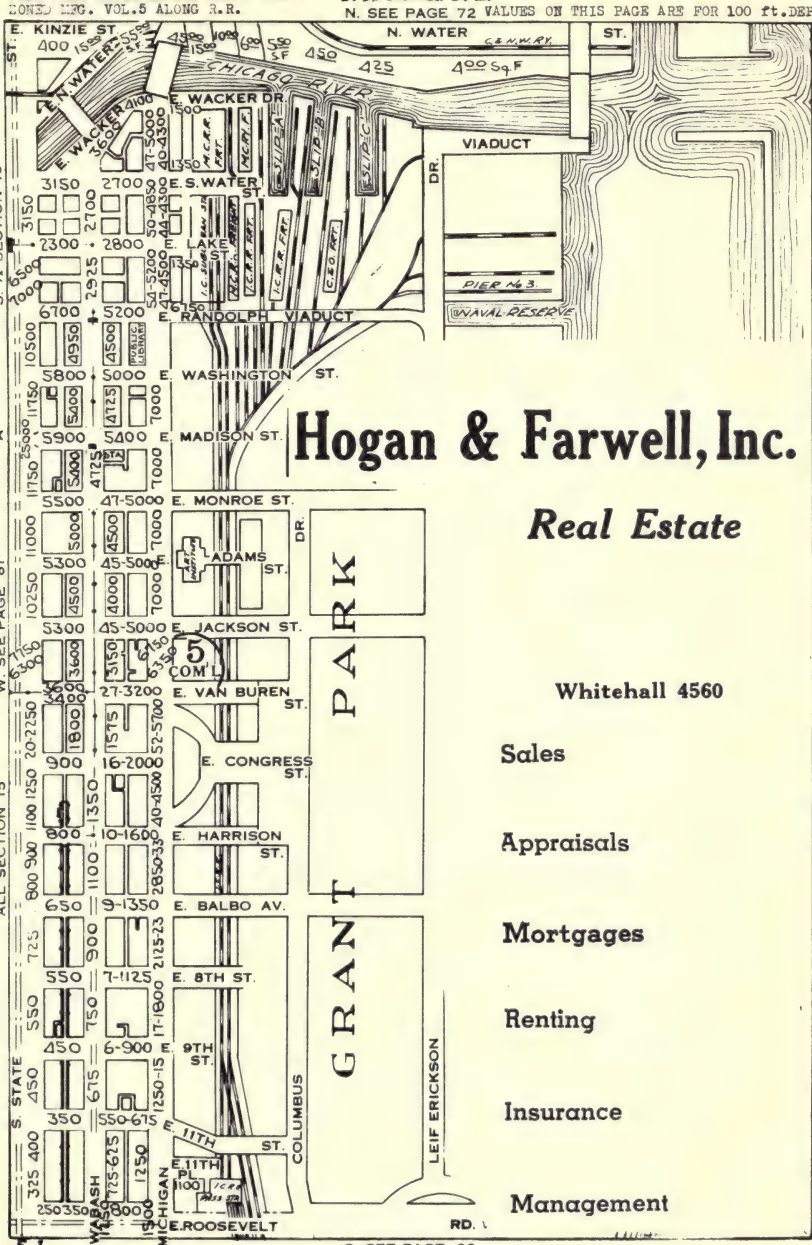

Hogan & Farwell, Inc.

Real Estate

Whitehall 4560

Sales

Appraisals

Mortgages

Renting

Insurance

Management

S. SEE PAGE 92

SW 10 Loop
NW 15 Loop
Sw 15 Loop
Ger-Eng-Welch-Irish-Pol-Ital

T. 39 N.—R. 12 E.
N. SEE PAGE 72A

PROVISO TWP.

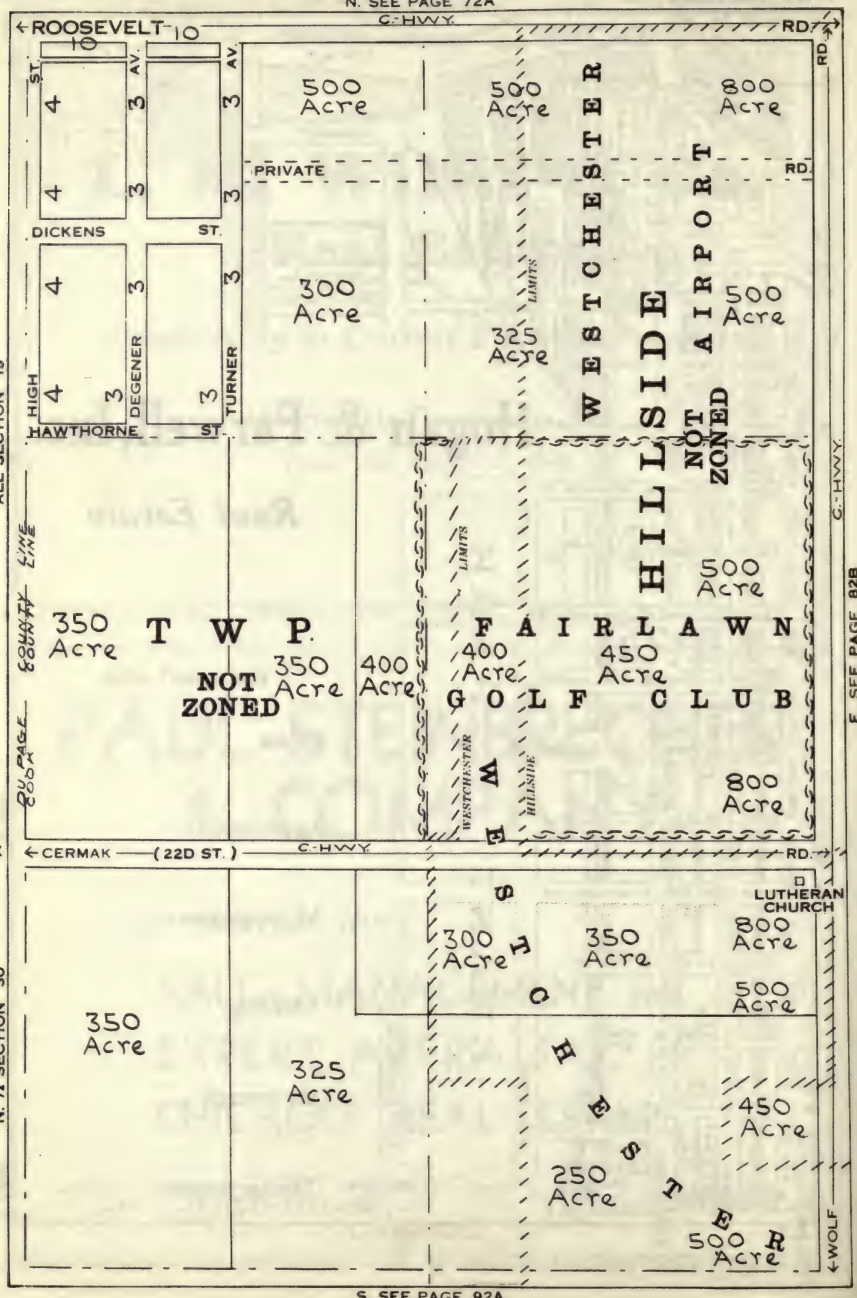

S. SEE PAGE 92A

T. 39 N.—R. 12 E.
N. SEE PAGE 72B

PROVISO TWP.

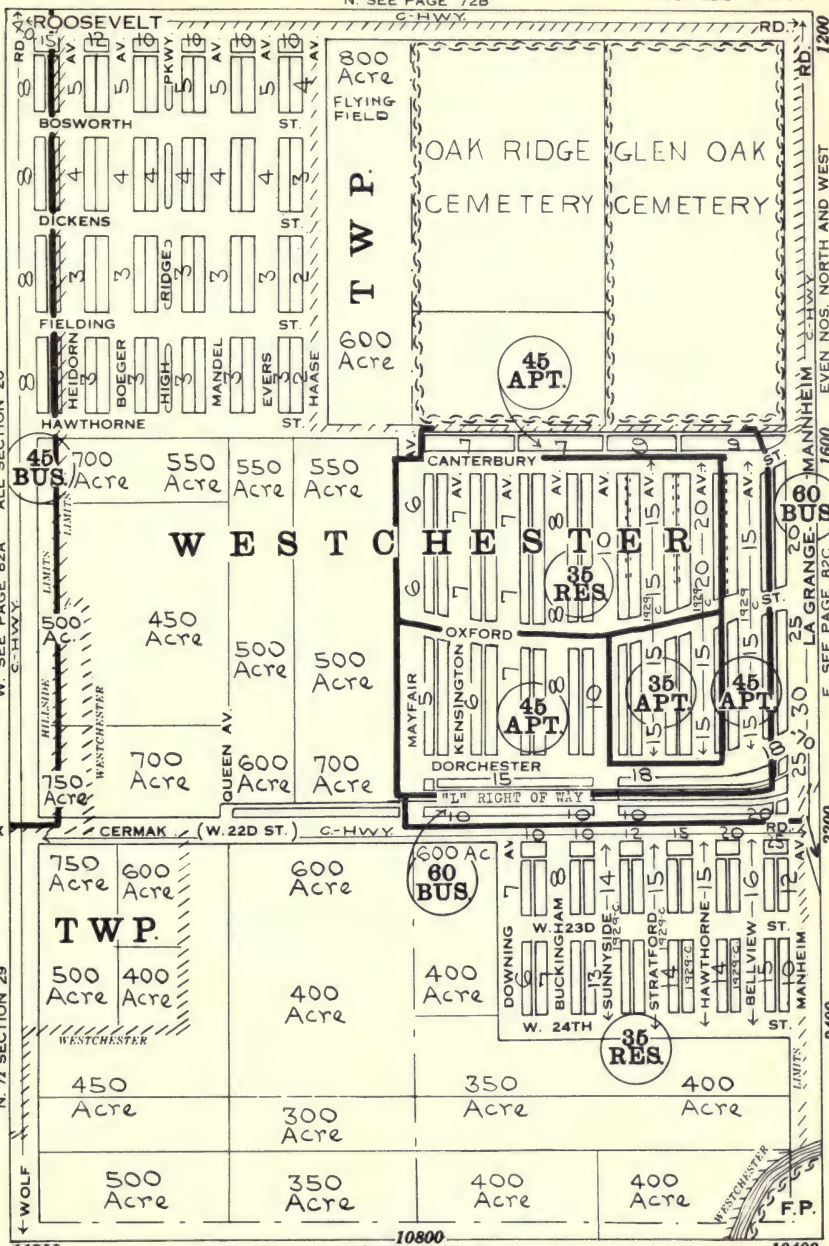

S. SEE PAGE 92B

NW¼ Sec 20 Sub back to Farm
SW¼ Sec 20 Farms
NW¼ Sec 29 Farms

NE¼ Sec 20 Cemeteries
SE¼ Sec 20 Few class 9-10-Most Vac Lots
NE¼ Sec 29 All vacant Sub.Paved Streets

T. 39 N.—R. 12 E.

PROVISO TWP.

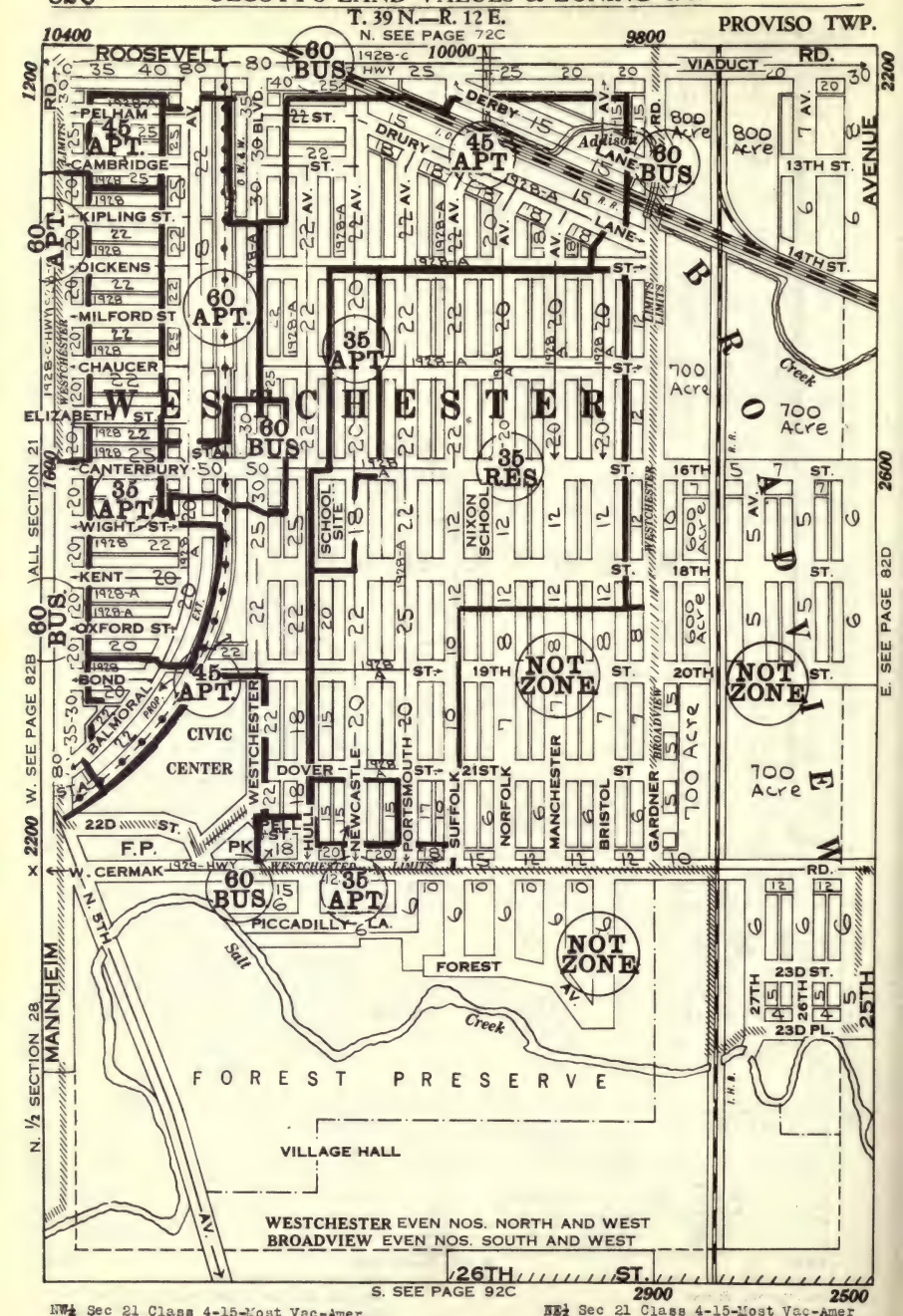

NW¼ Sec 21 Class 4-15-Most Vac-Amer
SW¼ Sec 21 Class 4-15-Most Vac-Amer
NW¼ Sec 28 Forest Preserve-All Vacant

NE¼ Sec 21 Class 4-15-Most Vac-Amer
SE¼ Sec 21 Class 4-15-Most Vac-Amer
NE¼ Sec 28 Forest Preserve-All Vacant

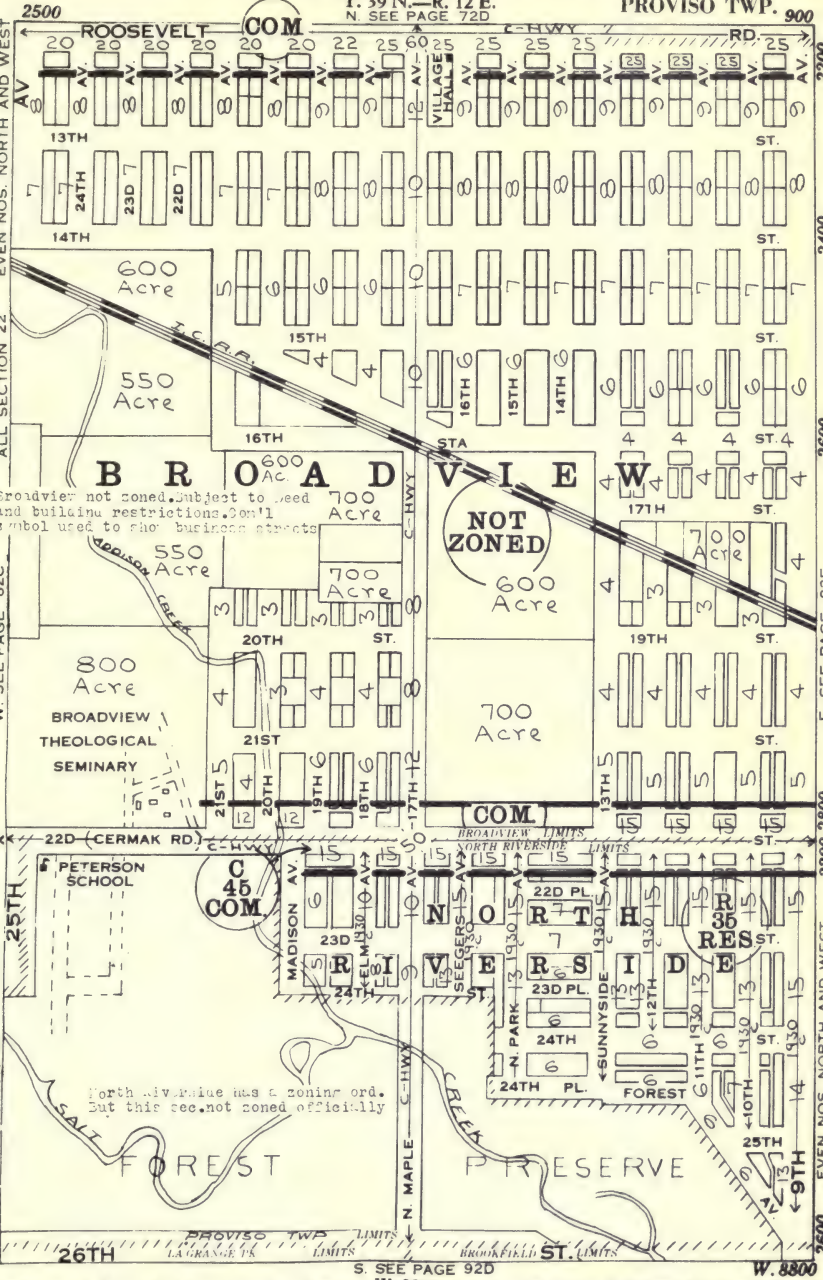

NW¼ Sec 22 Class 2-3-Most Vac-Sew & Water
SW¼ Sec 22 Class 2-3-Most Vac-Sew & Water
NW¼ Sec 27 Class 2-3-Most Vac-Sew & Water

NE¼ Sec 22 Class 2-3-Most Vac-Sew & Water
SE¼ Sec 22 Class 2-3-Most Vac-Sew & Water
NE¼ Sec 27 Class 2-3-Most Vac-Sew & Water

T. 39 N.—R. 12 E.
N. SEE PAGE 72E

PROVISO TWP.

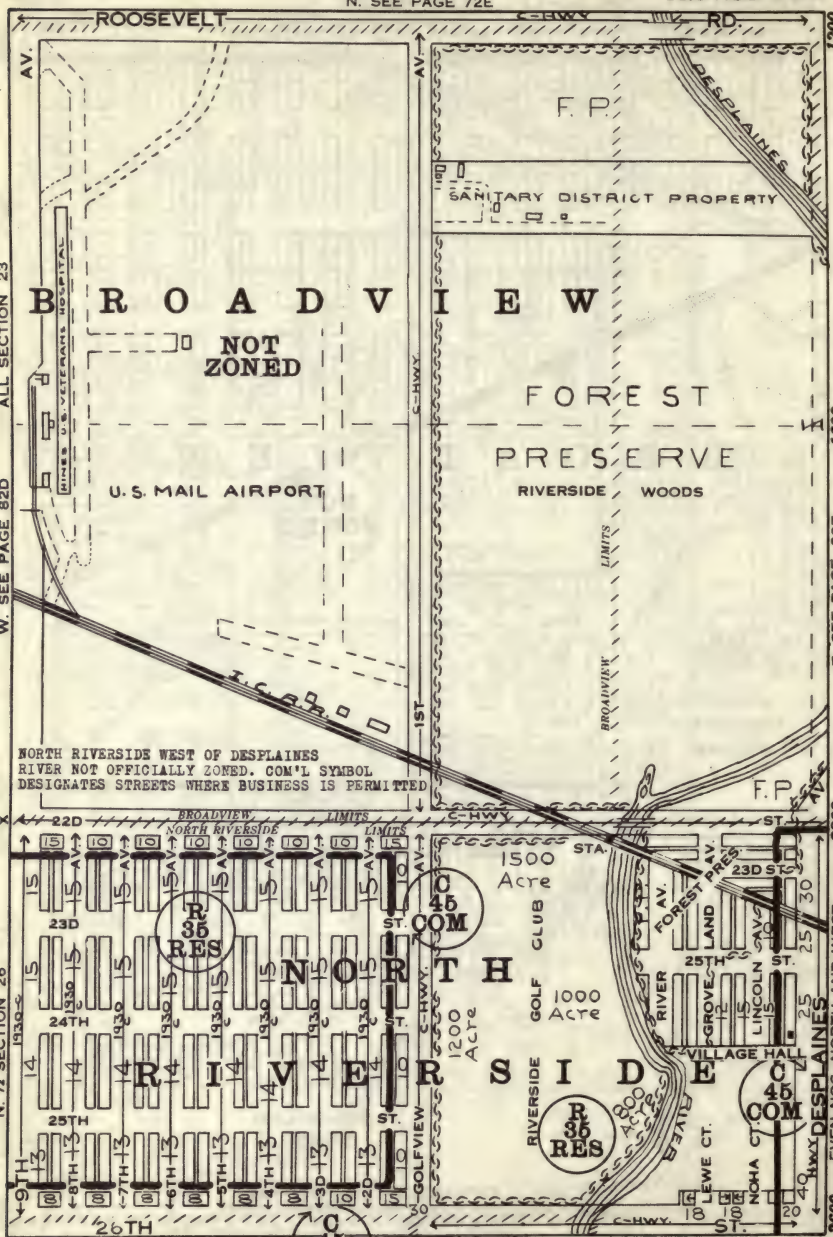

NW¼ Sec 23 U.S.Veteran Hospital
SW¼ Sec 23 US Mail Airport
NW¼ Sec 26 All Vac-All pvd.about 1925

RIVERSIDE TOWNSHIP

NE¼ Sec 23 Forest Preserve
SE¼ Sec 23 Forest Preserve
NE¼ Sec 26 Class 2-3-4-Most Vac-Amer

T. 39 N.—R. 12 E.
N. SEE PAGE 72F
PROVISO TWP.

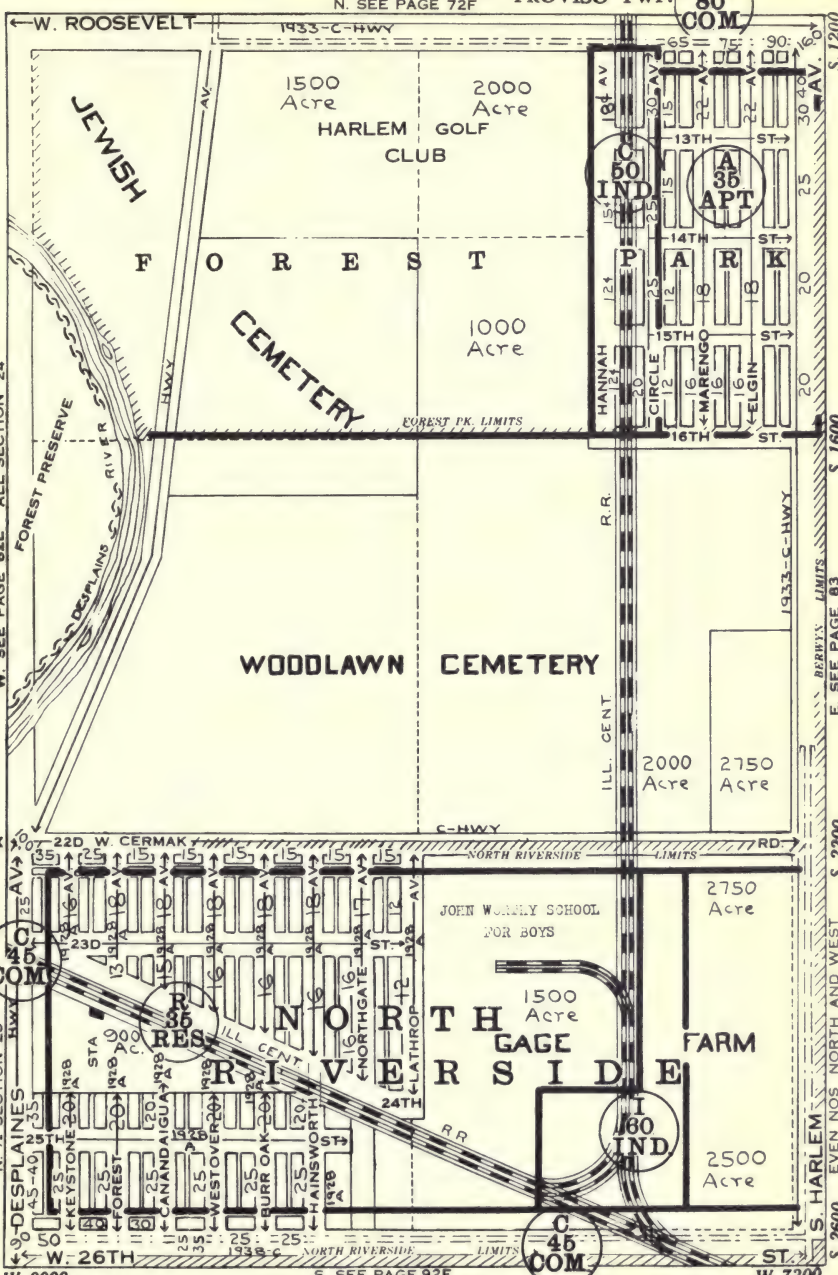

S. SEE PAGE 92F

RIVERSIDE TOWNSHIP

NW¼ Sec 24 Cemetery
SW¼ Sec 24 Cemetery
SW¼ Sec 25 Class 4-15-Post Vac-All paved

NE¼ Sec 24 Class 4-5-43, E½ All Paved
SE¼ Sec 24 Cemetery-Vacant Land
NE¼ Sec 25 Gage Farm

T. 39 N.—R. 13 E. BERWYN TWP.



NW¼ Sec 19 Cl 3-4-5-15-Bohm-Pol-Lith-Amer
SW¼ Sec 19 Cl 4-15-18-Bohm-Pol-Lith-Amer
NW¼ Sec 30 Cl 4-15-Few Lots-Bohm-Pol-Lith-Amer
NE¼ Sec 19 Class 3-4-5-Pol-Bohm-Amer
SE¼ Sec 19 Class 3-4-5-15-18-Pol-Bohm-Amer
NE¼ Sec 30 Class 3-4-5-15-Few Lots-Pol-Bohm-Amer

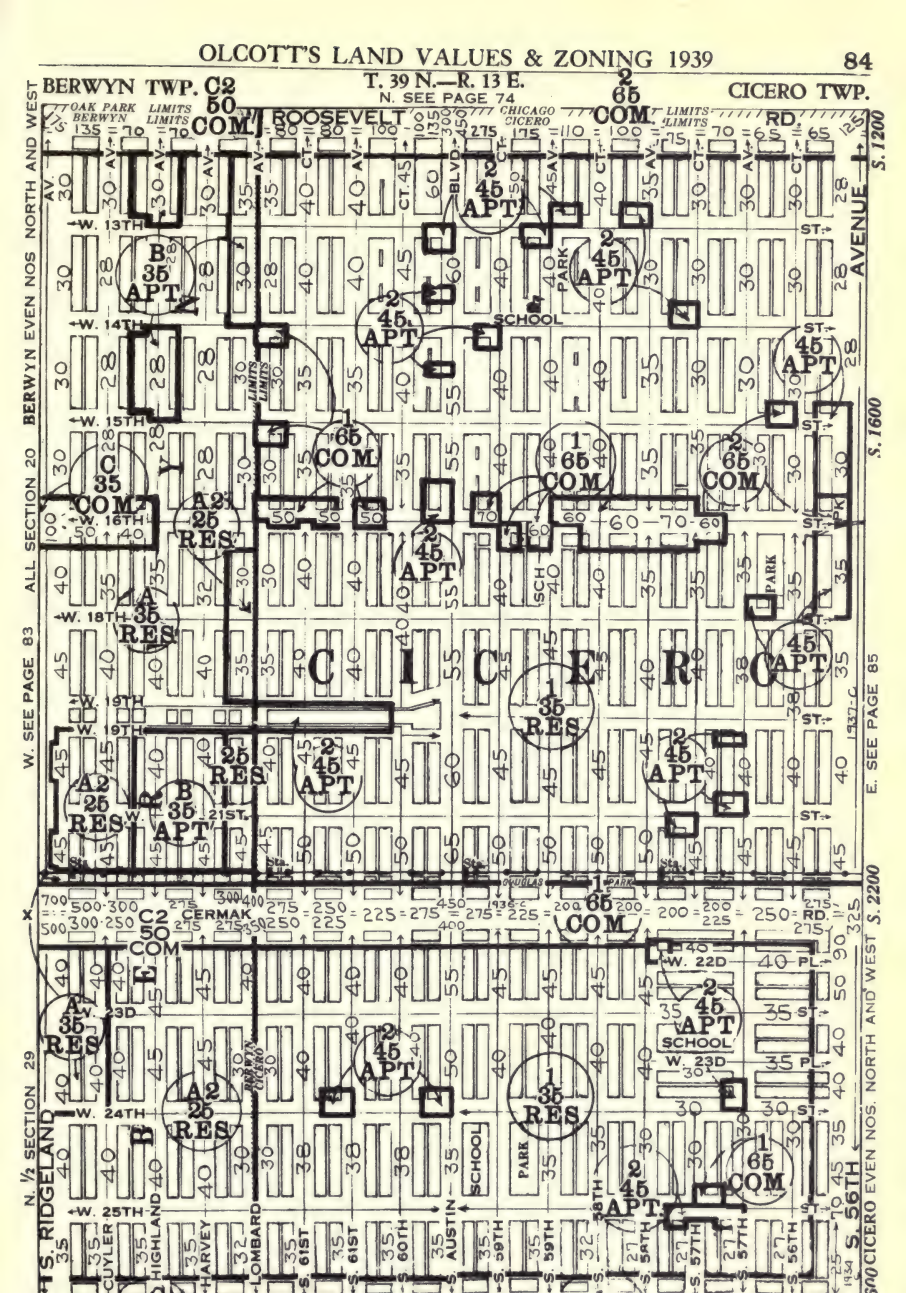

NW¼ Sec 20 Cl 3-4-5-15-Lots-Bohm-Holland & Amer NE¼ Sec 20 Cl 3-4-5-15-1 -Lots-Bohm-Holland-Amer
SW¼ Sec 20 Cl 3-4-5-15-18-Lots-Bohm-Holland-Amer SE¼ Sec 20 Cl 3-4-5-15-1 -Lots-Bohm-Holland-Amer
NW¼ Sec 29 Cl 4-5-15-18-Lots-Bohm-Holland-Amer NE¼ Sec 29 Cl 3-4-5-15-1 -Lots-Bohm-Holland-Amer

T. 39 N.—R. 13 E. CICERO TWP.

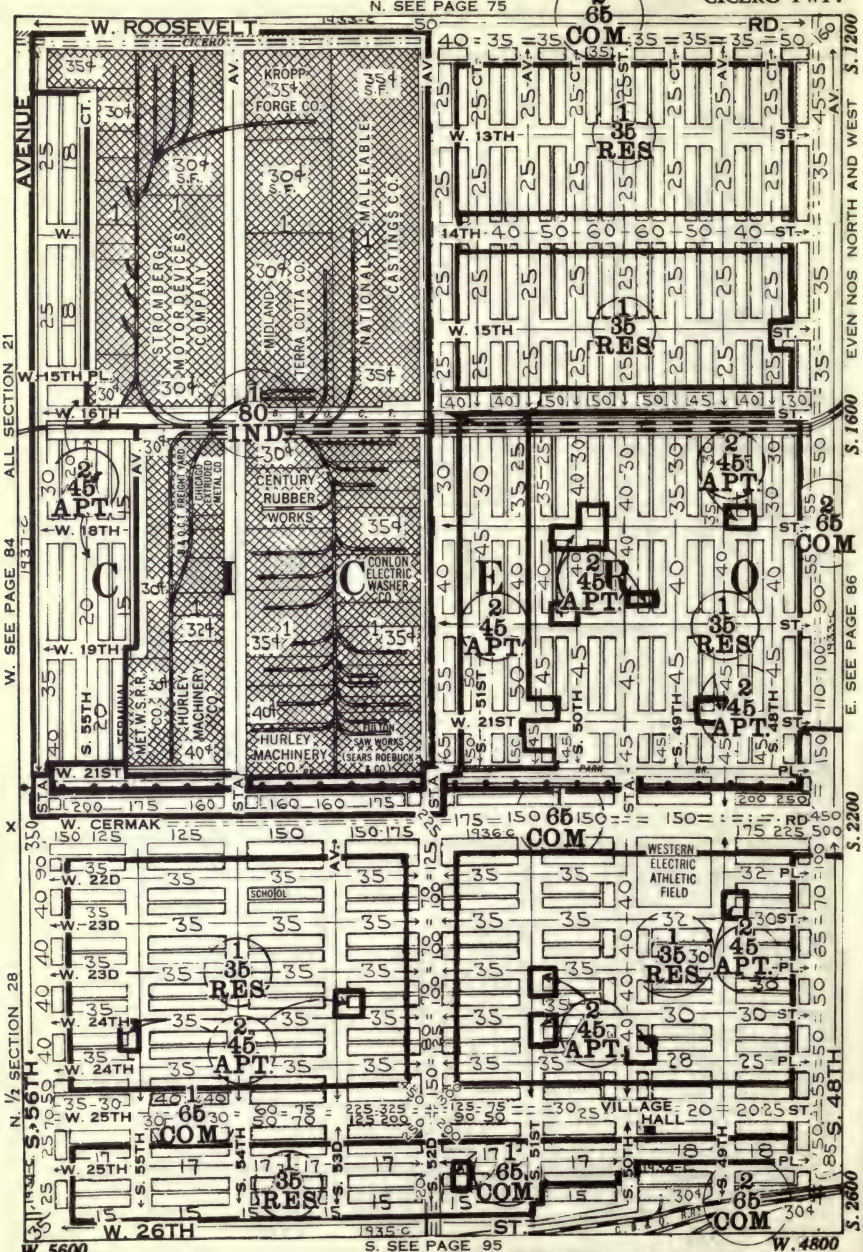

NW¼ Sec 21 Class 3-4-5-43
SW¼ Sec 21 Class 3-4-5-43
NW¼ Sec 28 Class 3-4-5-14-15-Lots-Bohm-Pol

NE¼ Sec 21 Class 3-4-5-14-15-Lots-Bohm-Lith
SE¼ Sec 21 Class 4-15-18-Few Lots-Bohm-Lith
NE¼ Sec 28 Class 3-4-5-14-Few Lots-Bohm-Pol

CICERO TWP. T. 39 N.—R. 13 E. CHICAGO (West)

N. SEE PAGE 76

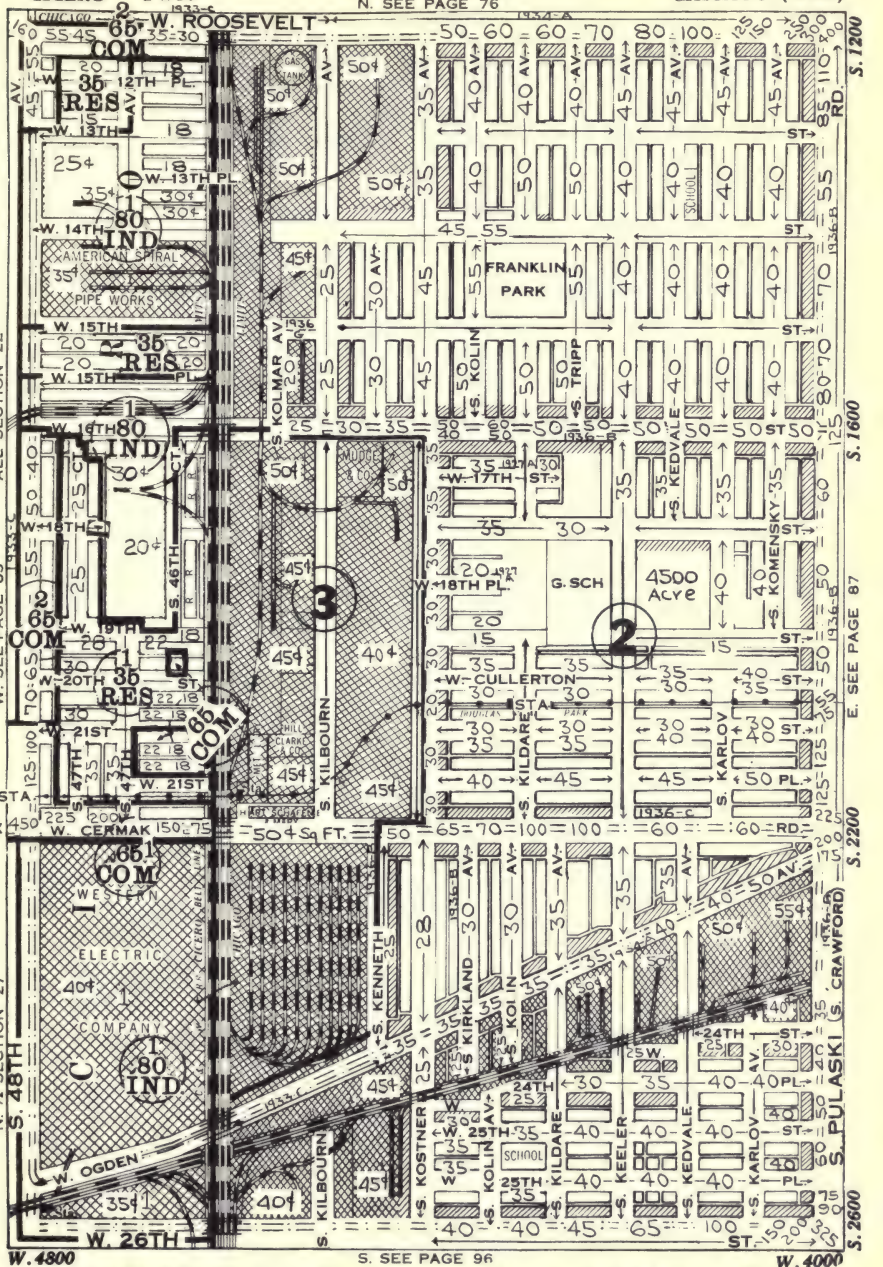

S. SEE PAGE 96

NW 22 Cl.CENT } Rus-Pol-Rom-
SW 22 CL.CDEOT } Czec-Lith-Jew
NW 27 Class T

NE 22 Cl.CDENOPR } Rus-Pol-Rom-
SE 22 CL.CDENOPR } Czec-Lith-Jew
NE 27 CL.CDENOPRT-Ger-Rus-Yugo-Pol-Czh

LAWNDALE AGENCY AND LOAN CORPORATION

Real Estate Loans and Insurance—Property Management.
Foreign Exchange—Steamship Tickets.

3205-07 W. Cermak Road **Tel. Law. 0080**

Real Estate Insurance Property Management Appraisals

WM. J. KLIBANOW & CO.

Realtors

Main Office: 3730 W. Roosevelt Road. Phone Nev. 1450
North Side Office: 3554 Lawrence Ave. Tel. Jun. 1450

Banks, Insurance Companies, Lawyers, Bondholders Committees, Trusts use our Service.

CONSULT

OUR ADVERTISERS

THEY ARE AMONG

THE LEADING REAL ESTATE MEN

in their respective districts

See Index to advertisers

T. 39 N.—R. 13 E. CHICAGO (West)

N. SEE PAGE 77

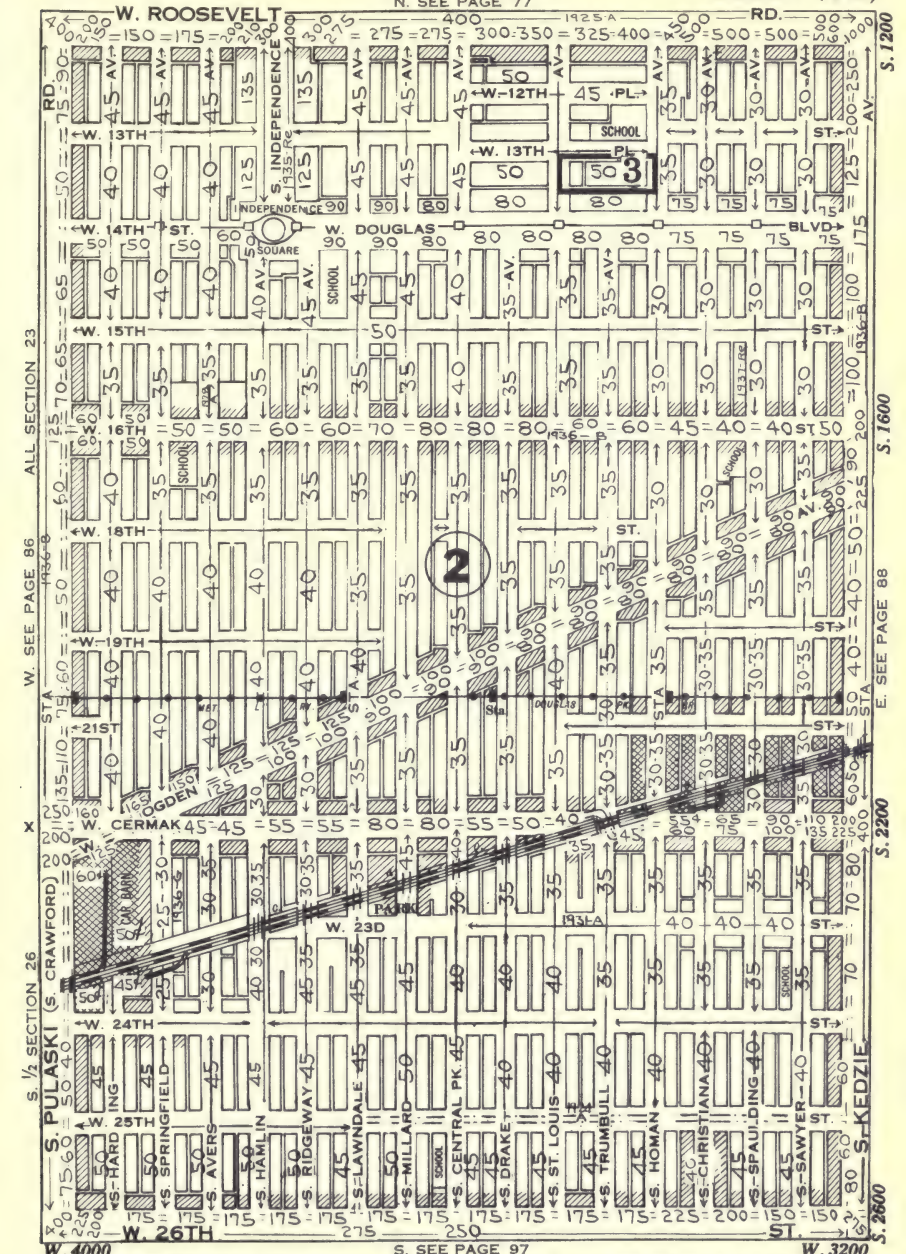

S. SEE PAGE 97

NW 23 CL.BCDELMNOPQR } Rus-Pol-Rom
SW 23 CL.BCDEMNOPQR } Czec-Lith-Jew
NW 26 CL.BCDEMNOPQR-Ger-Rus-Yugo-Pol-Czec

NE 23 CL.BCDEHLMNOPQR } Rus-Pol-Rom-
SE 23 CL.BCDELMNOPR } Czec-Lith-Jew
NE 26 CL.BCDELMNOPR-Ger-Rus-Yugo-Pol-Czec

MEMORANDA

T. 39 N.—R. 13 E. CHICAGO (West)

N. SEE PAGE 78

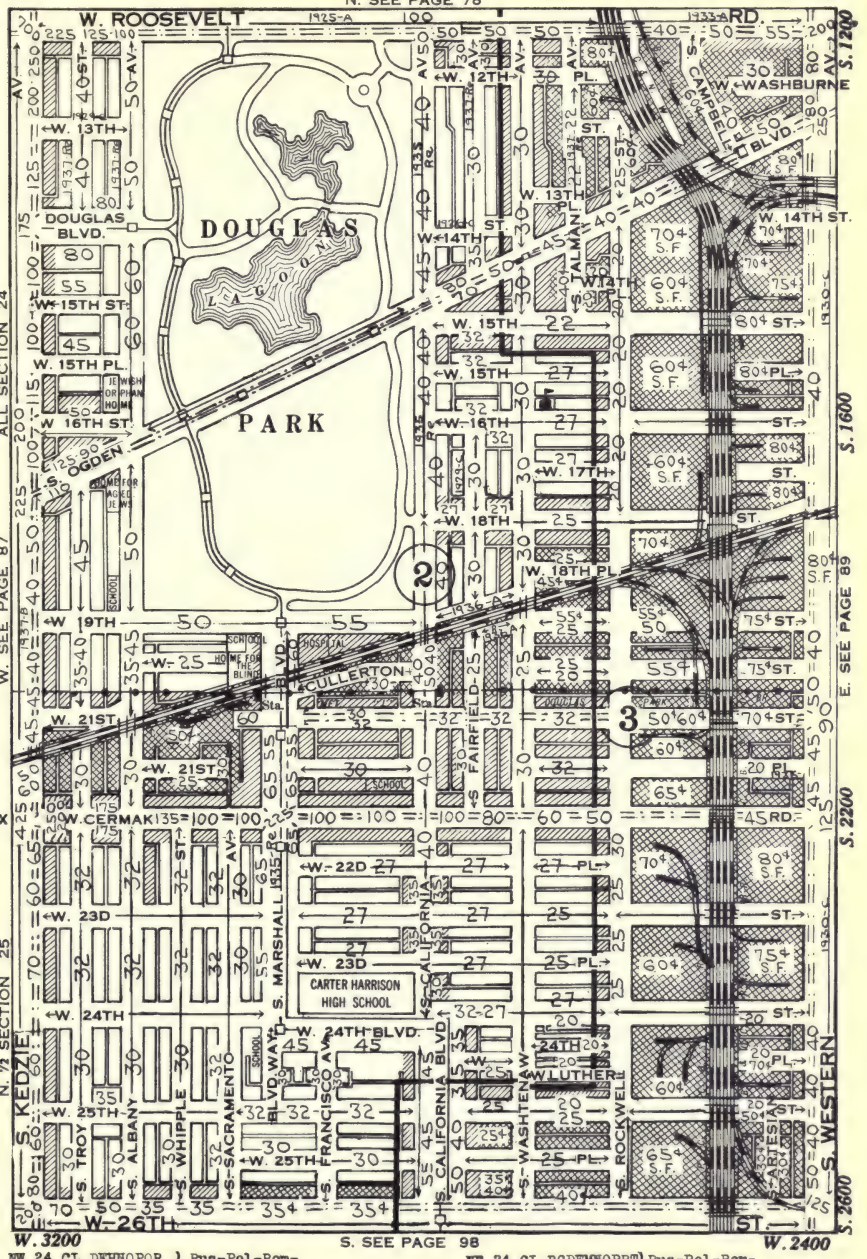

S. SEE PAGE 98

NW 24 CL.DEHNOPQR } Rus-Pol-Rom-
SW 24 CL.BCDEMNOPR } Czec-Lith-Jew
NW 25 CL.BCDEMNOPR-Ger-Rus-Yugo-Pol-Czec

NE 24 CL.BCDEMNOPRT } Rus-Pol-Rom-
SE 24 CL.BCDEMNOPRT } Czec-Lith-Jew
NE 25 CL.ABCDEMNOPT-Ger-Rus-Yugo-Pol-Czec

T. 39 N.—R. 14 E. CHICAGO (West)

N. SEE PAGE 79

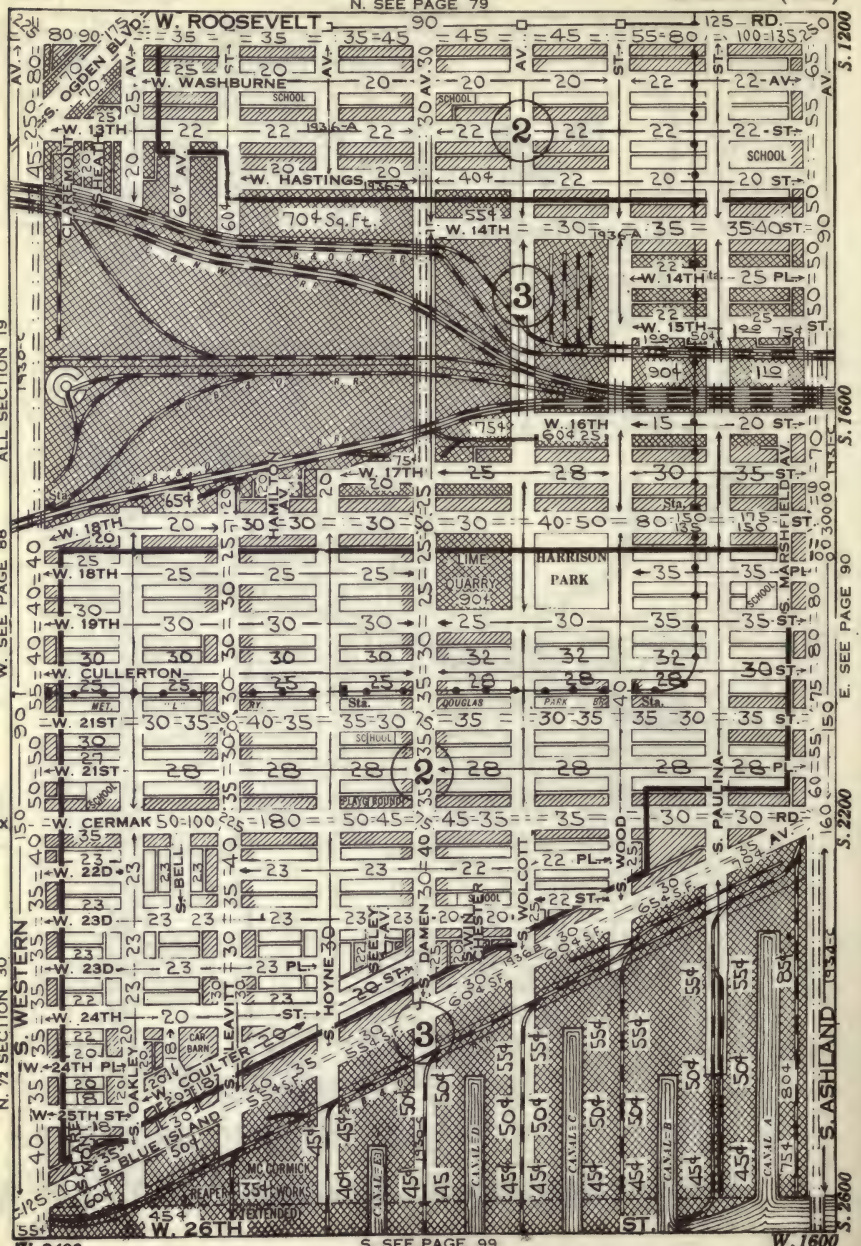

S. SEE PAGE 99

NW 19 Cl.ABCLNPT-Ger-Rus-Grk-Pol-Ital-Negro
SW 19 Cl.ABCLNPT } Yugo-Pol-Ital-Czec-Lith
NW 30 Cl.ABCLNPT }

NE 19 Cl.ABCELNP-Ger-Rus-Grk-Pol-Ital-Negro
SE 19 Cl.ABCLNP } Yugo-Pol-Ital
NE 30 Cl.ABCLNPT } Czec-Lith

T. 39 N.—R. 14 E.

CHICAGO (West)

N. SEE PAGE 80

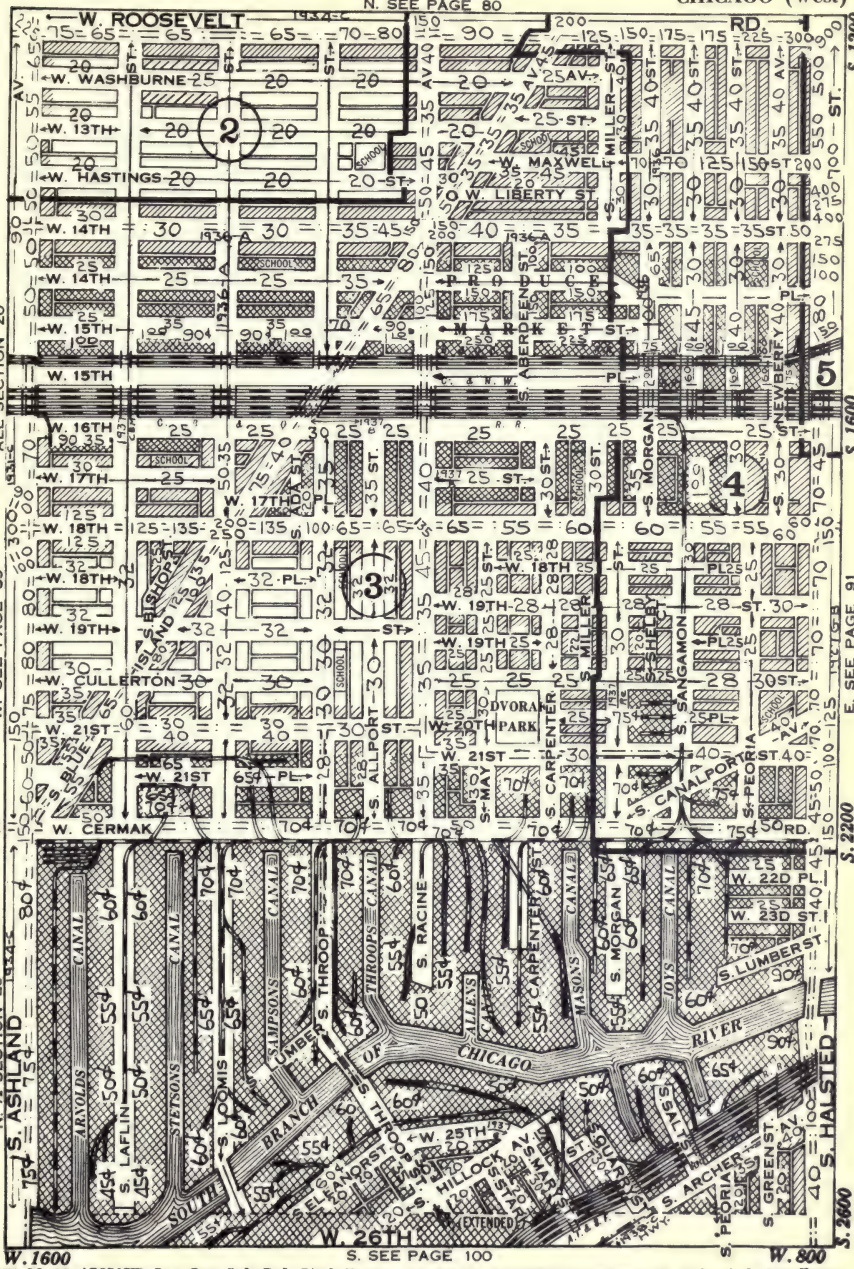

NW 20 CL.ABCLMNP-Ger-Rus-Grk-Pol-Ital-Negro
SW 20 CL.ABCLMNPT-Yugo-Pol-Ital-Czec-Lith
NW 29 Class T
NE 20 CL.ABCLMNPT-Ger-Rus-Grk-Pol-Ital-Jew-Negro
SE 20 CL.ABCLMNPT-Yugo-Pol-Ital-Czec-Lith
NE 29 CL.ABCLNPT-Ger-Irish-Pol-Ital-Lith

THIS MAP ZONING ONLY. SEE DUPLICATE MAP 91 FOR LAND VALUES

T. 39 N.—R. 14 E.

N. SEE PAGE 81

CHICAGO (South)

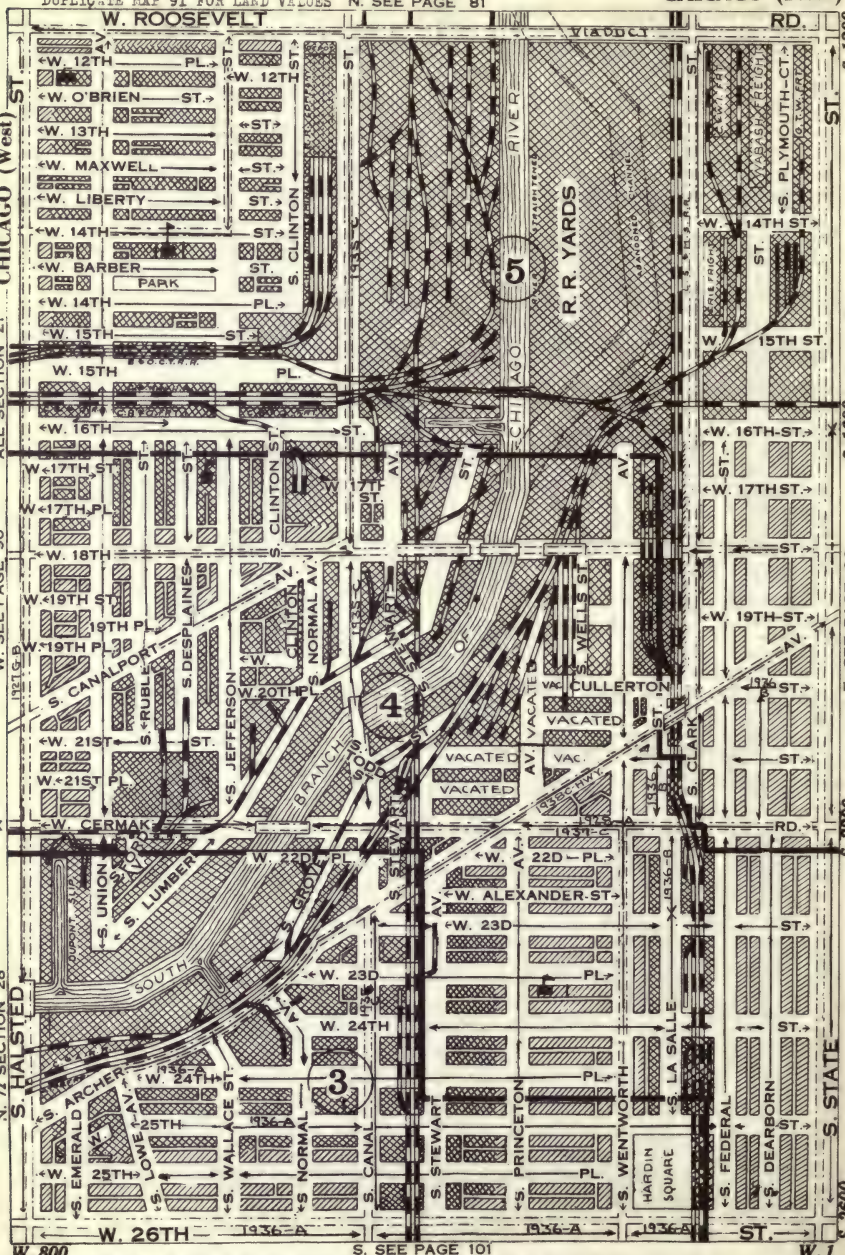

NW 21.CL.ABCMNT-Ger-Rus-Grk-Pol-Ital-Jew
SW 21.CL.ABCMNT-Yugo-Pol-Ital-Czec-Lith
NW 28 CL.ABCMNT-Ger-Irish-Pol-Ital-Lith

NE 21 Class T-RR Yards
SE 21 Class T-China Town } Ger-Eng-Irish-Greek-Ital-Chinese-Negro
NE 28 CL.ABCMNT

THIS MAP LAND VALUES ONLY
SEE DUPLICATE MAP 91 FOR ZONING

T. 39 N.—R. 14 E.

N. SEE PAGE 81

CHICAGO (South)

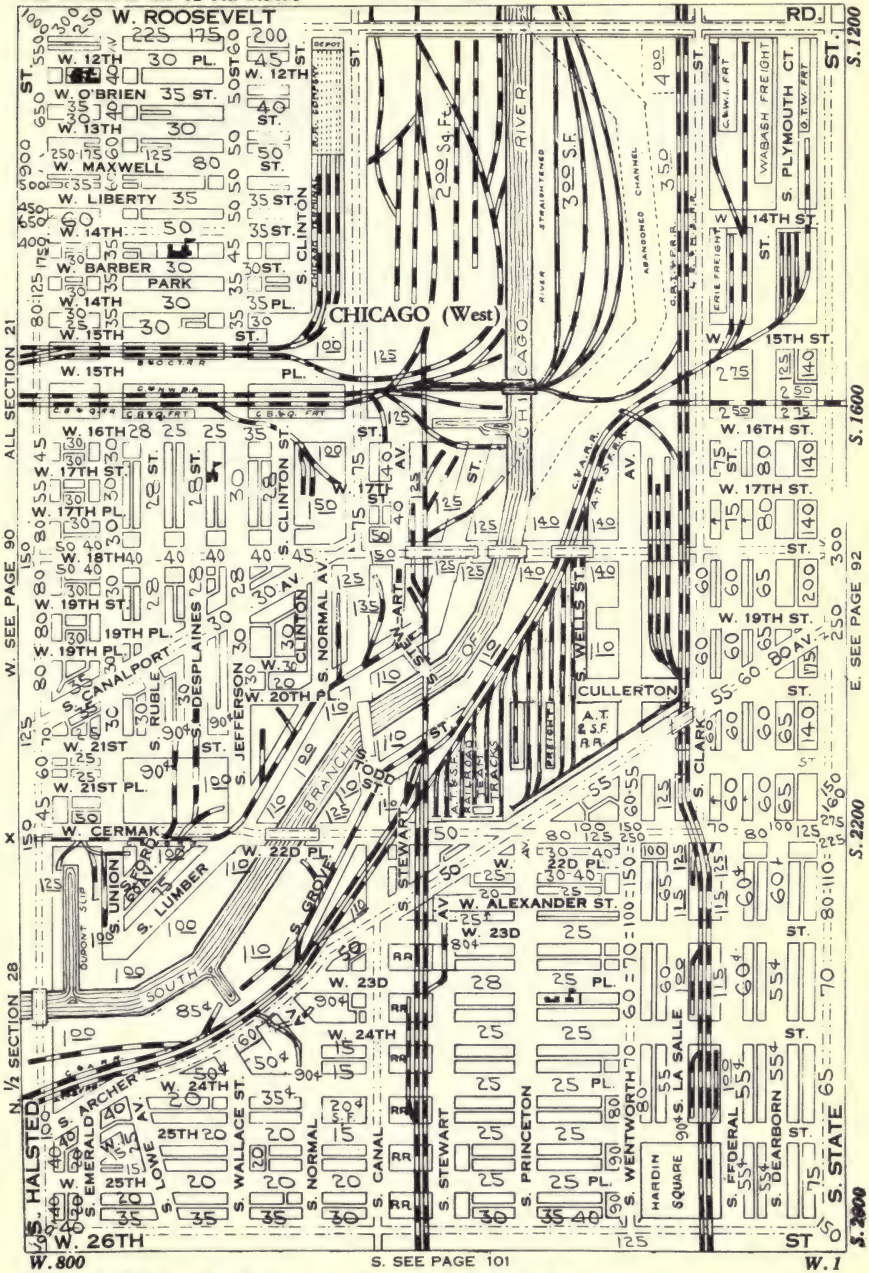

S. SEE PAGE 101

NW 21 CL.ABCMNT-Ger-Rus-Grk-Pol-Ital-Jew
SW 21 Cl.ABCMNT-Yugo-Pol-Ital-Czec-Lith
NW 28 Cl.ABCMNT-Ger-Irish-Pol-Ital-Lith

NE 21 Class T-RR Yards
SE 21 Class T-China Town } Ger-Eng-Irish-Greek-Ital-Chinese-Negro
NE 28 CL.ABCMNT

SAYERS & COMPANY

COMPLETE
REAL ESTATE SERVICE

2326 SO. MICHIGAN AVE.

TELEPHONE CAL. 4461

SOUTH CENTRAL DISTRICT
SINCE 1916

CONSULT

OUR ADVERTISERS

THEY ARE AMONG

THE LEADING
REAL ESTATE MEN

in their respective districts

See Index to advertisers

T. 39 N.—R. 14 E. CHICAGO (South)

N. SEE PAGE 82

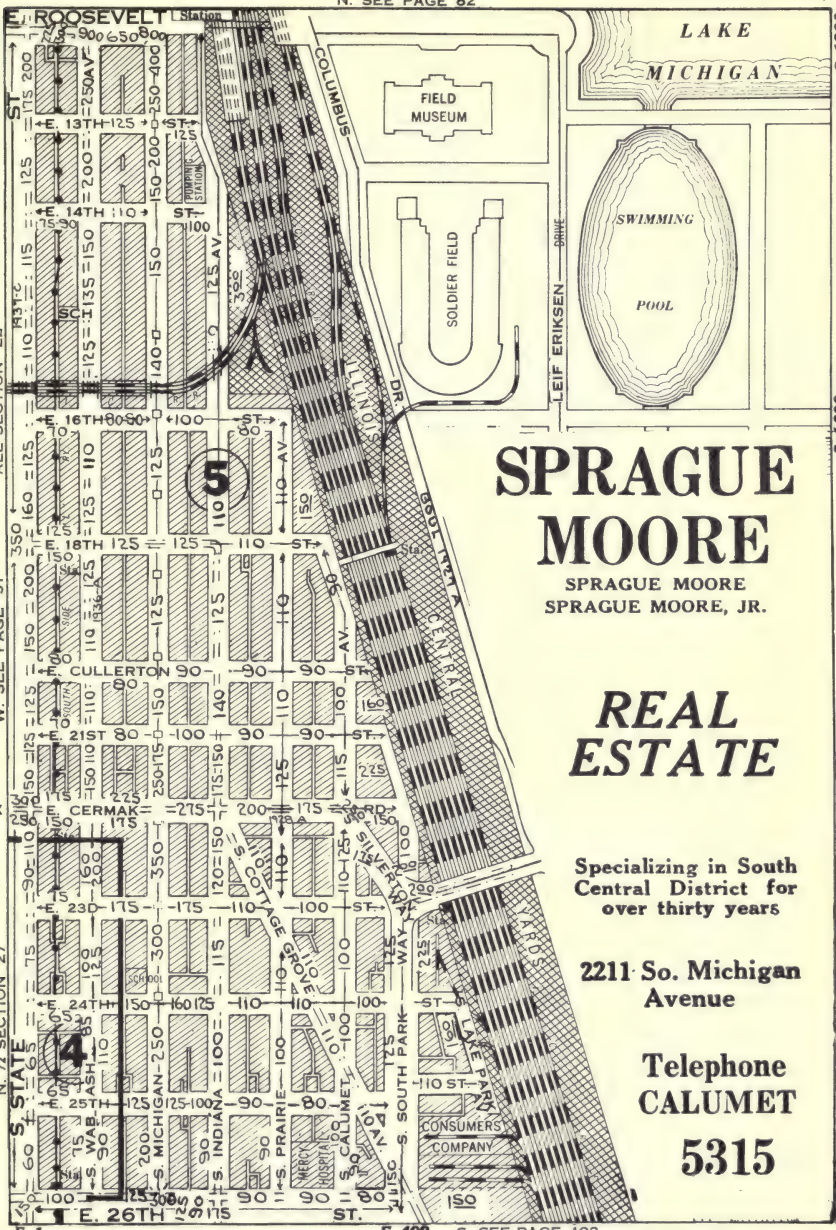

SPRAGUE MOORE

SPRAGUE MOORE
SPRAGUE MOORE, JR.

REAL ESTATE

Specializing in South Central District for over thirty years

2211 So. Michigan Avenue

Telephone CALUMET 5315

E. 1

NW 22 CL.HLNT) Ger-Eng-Irish-Greek-
SW 22 CL.HLNPT) Ital-Negro on State St.
NW 27 CL.HLNPT)

S. SEE PAGE 102

UNIT VALUES FOR 125ft IN DEPTH.(see depth table).Commercial table:125ft.1.000 150ft. 1.095; 175ft. 1.183; 200ft. 1.265.

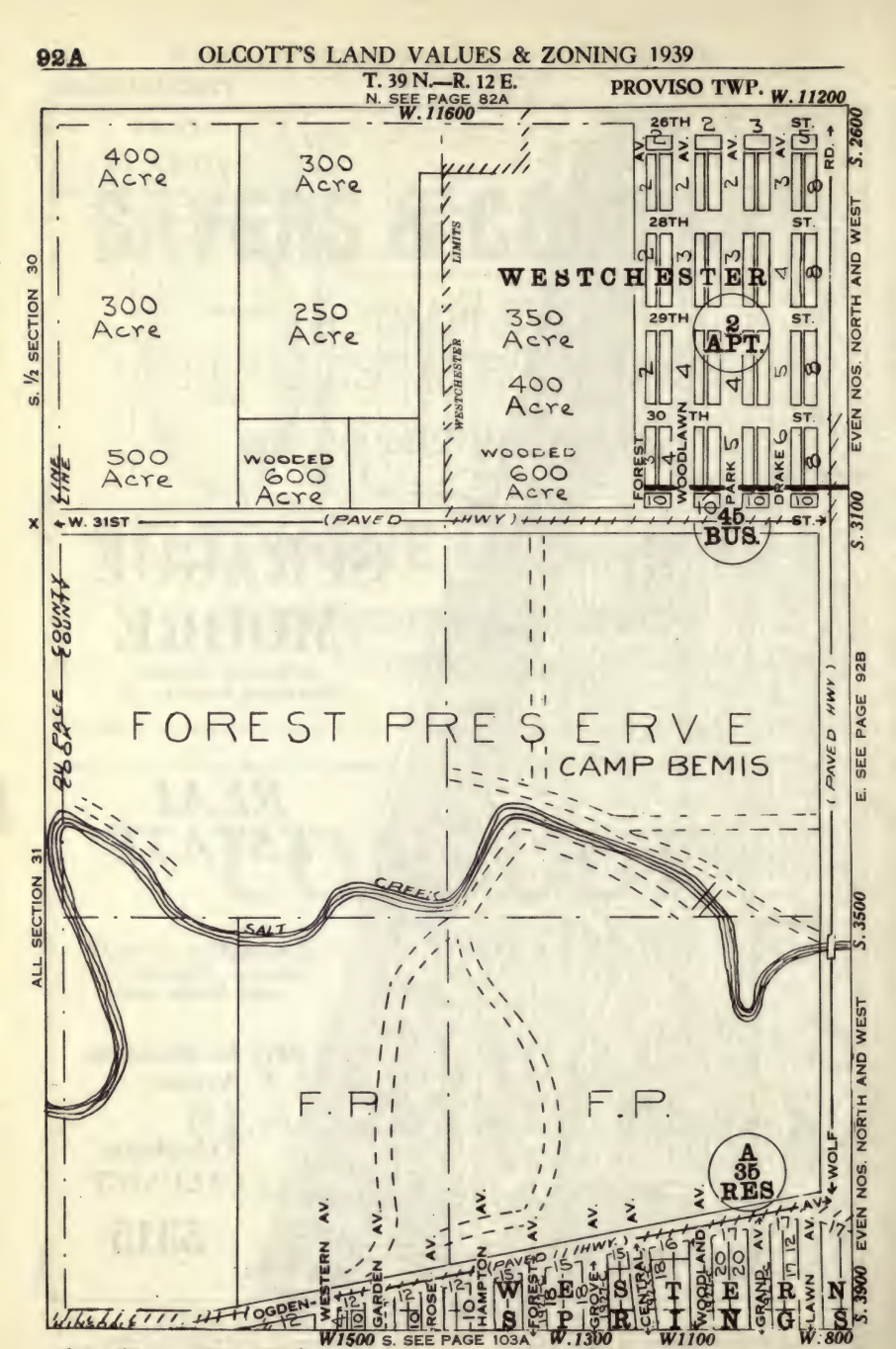

SW¼ Sec.30 Farms-Clear & Wooded acres
NW¼ Sec.31 Forest Preserve
SW¼ Sec.31 Forest Preserve
SE¼ Sec.30 All vacant subs not Improved
NE¼ Sec.31 Forest Preserve
SE¼ Sec.31 Class 3-4-5-7-American

T. 39 N.—R. 12 E. PROVISO TWP.

N. SEE PAGE 82B

SW¼ Sec 29 Farms-Clear acres.
NW¼ Sec 32 Forest Preserve
SW¼ Sec 32 Class 3-4-5-7-American

SE¼ Sec 29 Class 4-15(6 Bldgs)-Water-All Vac.
NE¼ Sec 32 Forest Preserve
SE¼ Sec 32 Class 9-10-Paving Paid-American

"Complete Insu

The facilities of this office
the Agent or Broker in

BRUMME
INSURANCE U

Cook County Depart
senting Strong Old

175 West Jack
CHICAGO,

TELEPHONE

rance Service"

anticipate the needs of
all forms of insurance.

L BROS.

NDERWRITERS

ment Managers repre-
Line Companies only

son Boulevard
ILLINOIS

WABASH 2055

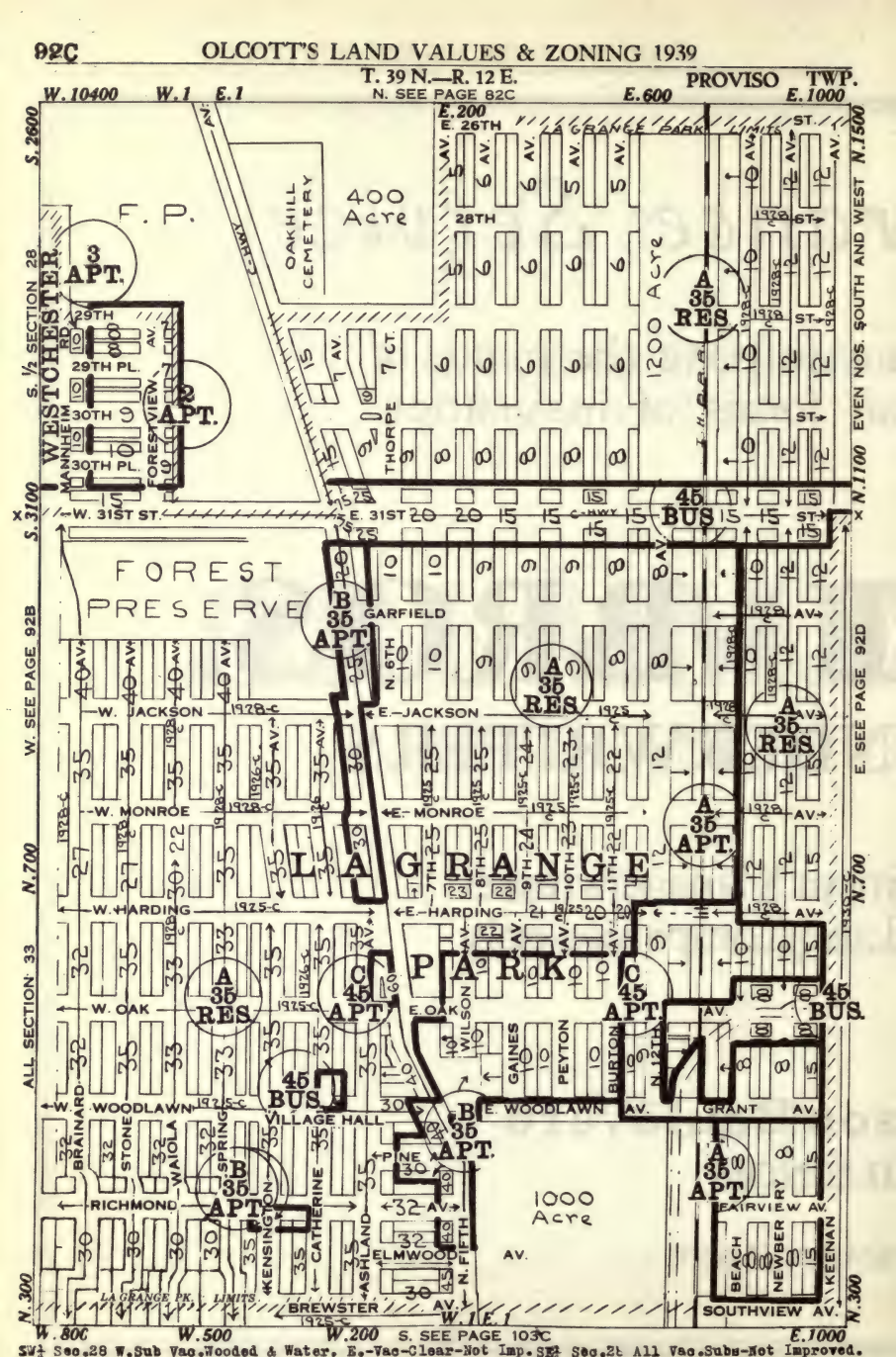

SW¼ Sec.28 W.Sub Vac.Wooded & Water. E.-Vac-Clear-Not Imp. SE¼ Sec.21 All Vac.Subs-Not Improved.
SW¼ Sec.33 Class 6-7-9-American NE¼ Sec.33 Class 4-7-9-Most Vac.-Amer
SW¼ Sec.33 Class 3-4-5-6-American SE¼ Sec.33 All Vac Subs-Not Improved.

T. 39 N.—R. 12 E. PROVISO TWP.

SW¼ Sec.27 All vacant subs.-Paved sts.
NW¼ Sec.34 Class 3-4-5-6-7-American
SW¼ Sec.34 Class 3-4-5-6-7-American
SE¼ Sec.27 Class 3-5-Most vacant-Not improved.
NE¼ Sec.34 Class 3-4-5-6-7-American
SE¼ Sec.34 Class 3-4-5-6-7-American

PROVISO TWP. T. 39 N.—P. 12 E. RIVERSIDE TOWNSHIP

N. SEE PAGE 82E

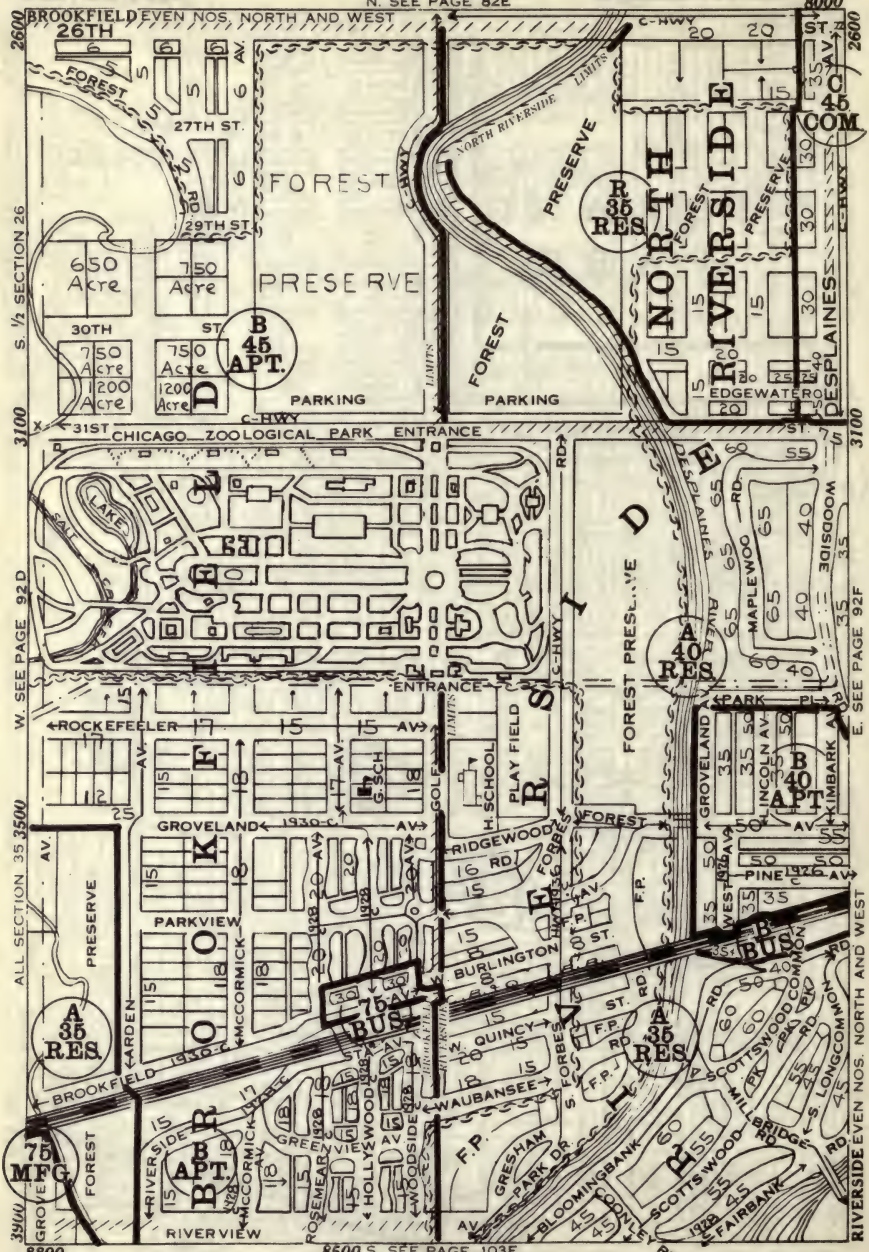

SW¼ Sec 26 All Vacant
NW¼ Sec 35 Class 4-7-Vac Lots-Amer.
SW¼ Sec 35 Class 4-7-9-Vac Lots-Amer.
SE¼ Sec.26 Most Vac.Lge.Apt cor 31st
NE¼ Sec.35 Class 7-9-10-18-American
SE¼ Sec.35 Class 6-7-9-18-American

Riverside House Nos. start at #1 N. Longcommon Rd.&C.B.&O Ry. Extending N.S.E. or W. from this point.

T. 39 N.—R. 12 E.

Values for 125ft. depth. See depth table. For 200ft. lots add 10%

N. SEE PAGE 82F

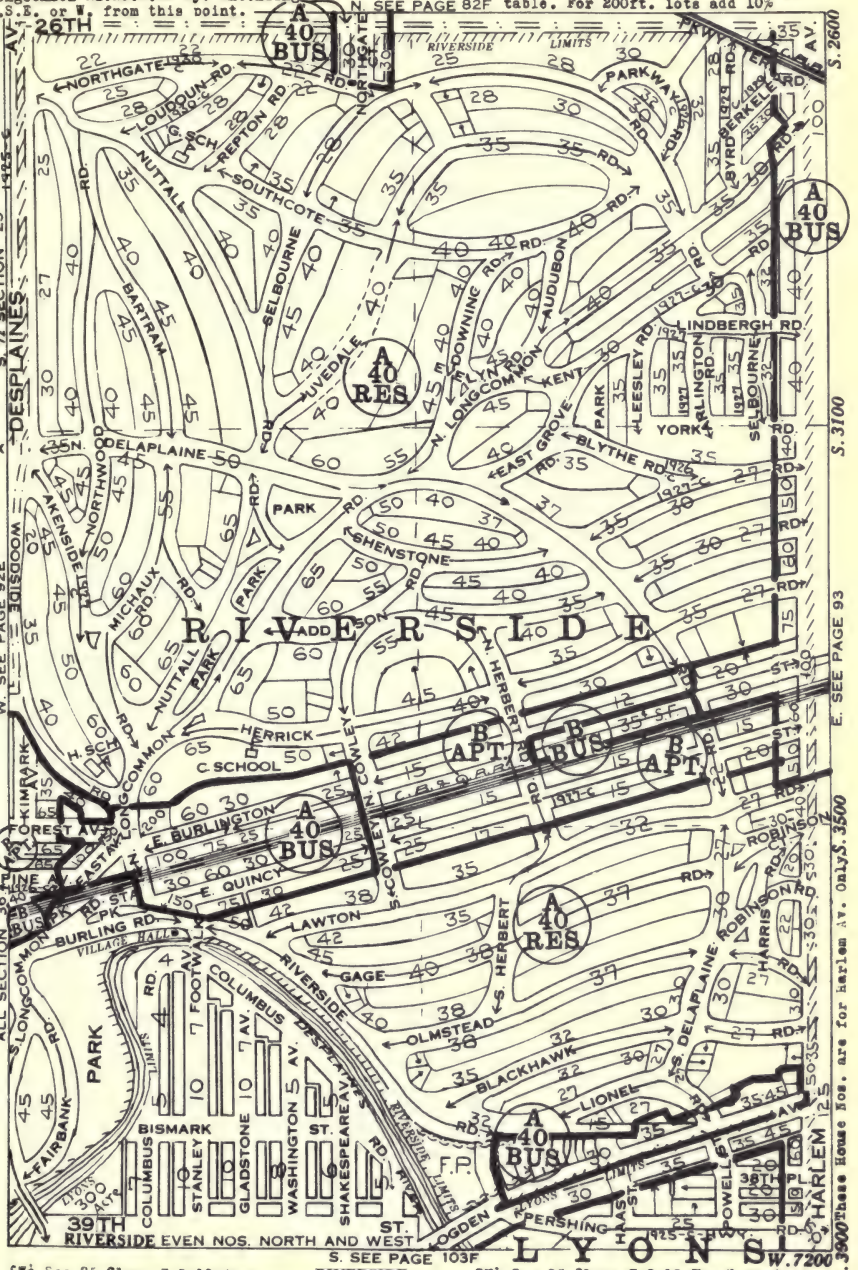

S½ Sec 25 Class 7-9-10-Amer
S½ Sec 36 Class 7-9-10-Amer
S½ Sec 36 Class 3-4-5-6-7-Amer

RIVERSIDE TOWNSHIP

SE¼ Sec 25 Class 7-9-10-Vac Lots-Amer
NE¼ Sec 36 Class 7-9-10-Vac Lots-Amer
SE¼ Sec 36 Class 4-5-6-7-9-Vac Lots-Amer

"Complete Insurance Service"

The facilities of this office anticipate the needs of the Agent or Broker in all forms of insurance.

BRUMMEL BROS.

Insurance Underwriters

Cook County Department Managers representing Strong Old Line Companies only

175 West Jackson Boulevard
CHICAGO, ILLINOIS

TELEPHONE WABASH 2056

T. 39 N.—R. 13 E. BERWYN TWP.

N. SEE PAGE 83

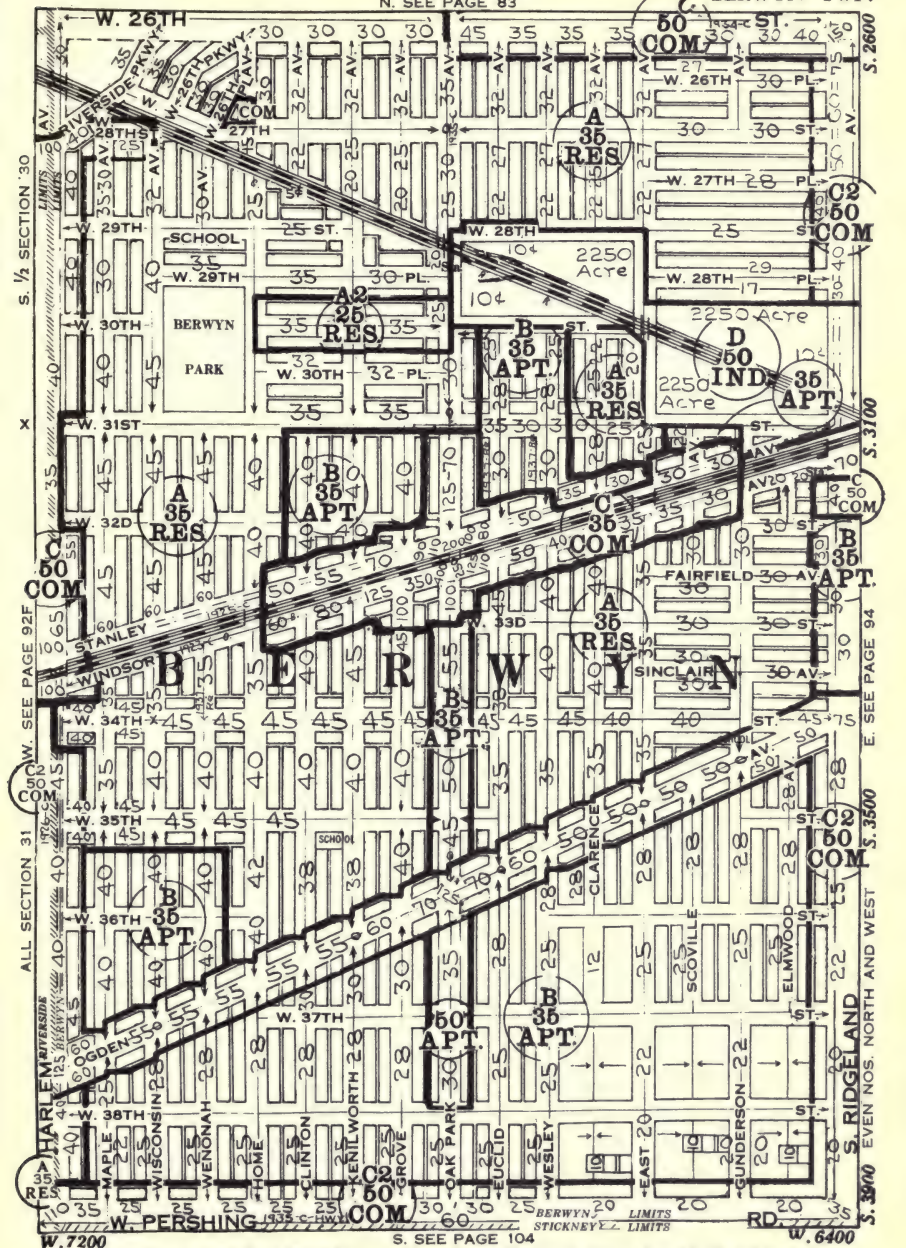

SW¼ Sec 30 Class 4-15-Swed-Amer-Bon
NW¼ Sec 31 Class 4-5-6-15-16-18-Amer
SW¼ Sec 31 Class 3-4-5-15-16-Vac Lots-Bob
SE¼ Sec 30 Class 3-4-15-43-Lots-Bob
NE¼ Sec 31 Class 3-4-5-6-15-Lots-Amer
SE¼ Sec 31 Class 3-4-5-15-16-Vac Lots-Bob

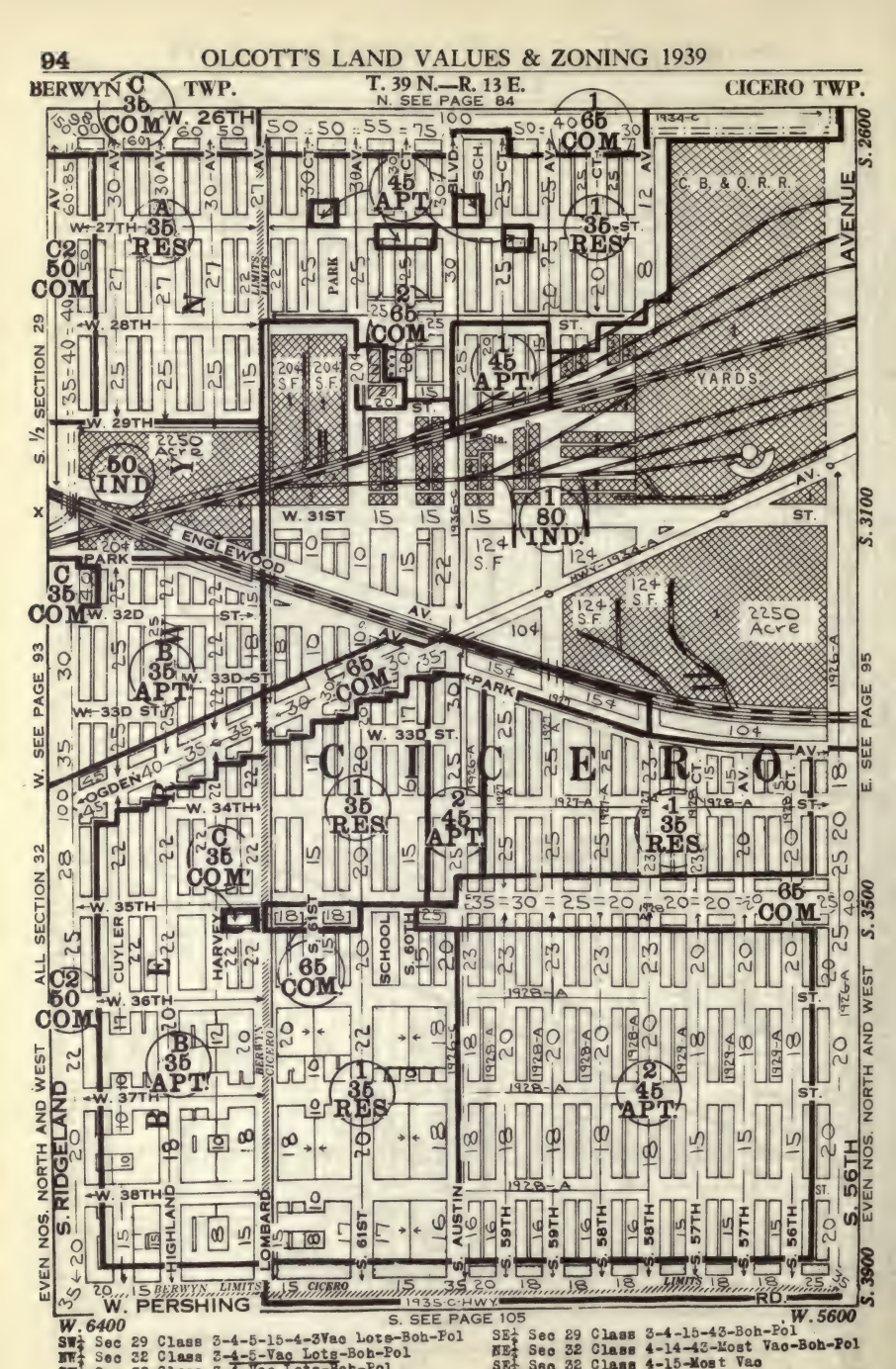
BERWYN TWP.
T. 39 N.—R. 13 E.
N. SEE PAGE 84
CICERO TWP.
W. 26TH
W. 27TH
W. 28TH
W. 29TH
W. 31ST
W. 32D
W. 33D-S
W. 33D ST.
W. 34TH
W. 35TH
W. 36TH
W. 37TH
W. 38TH
W. PERSHING
S. 2600
S. 3100
S. 3500
S. 3900
S. 56TH
S. 61ST
S. 60TH
S. 59TH
S. 58TH
S. 57TH
S. 56TH
S. ½ SECTION 29
ALL SECTION 32
W. SEE PAGE 93
E. SEE PAGE 95
S. SEE PAGE 105
EVEN NOS. NORTH AND WEST
C. B. & Q. R. R.
YARDS
PARK
ENGLEWOOD
OGDEN
CUYLER
HARVEY
SCHOOL
S. RIDGELAND
HIGHLAND
LOMBARD
S. AUSTIN
BERWYN LIMITS
CICERO LIMITS
193S C.H.W.
RD.
C I C E R O
W. 6400
W. 5600
SW¼ Sec 29 Class 3-4-5-15-4-3Vac Lots-Boh-Pol
NW¼ Sec 32 Class 2-4-5-Vac Lots-Boh-Pol
NW¼ Sec 32 Class 3-4-Vac Lots-Boh-Pol
SE¼ Sec 29 Class 3-4-15-43-Boh-Pol
NE¼ Sec 32 Class 4-14-43-Most Vac-Boh-Pol
SE¼ Sec 32 Class 4-15-Most Vac

T. 39 N.—R. 13 E. CICERO TWP.

N. SEE PAGE 85

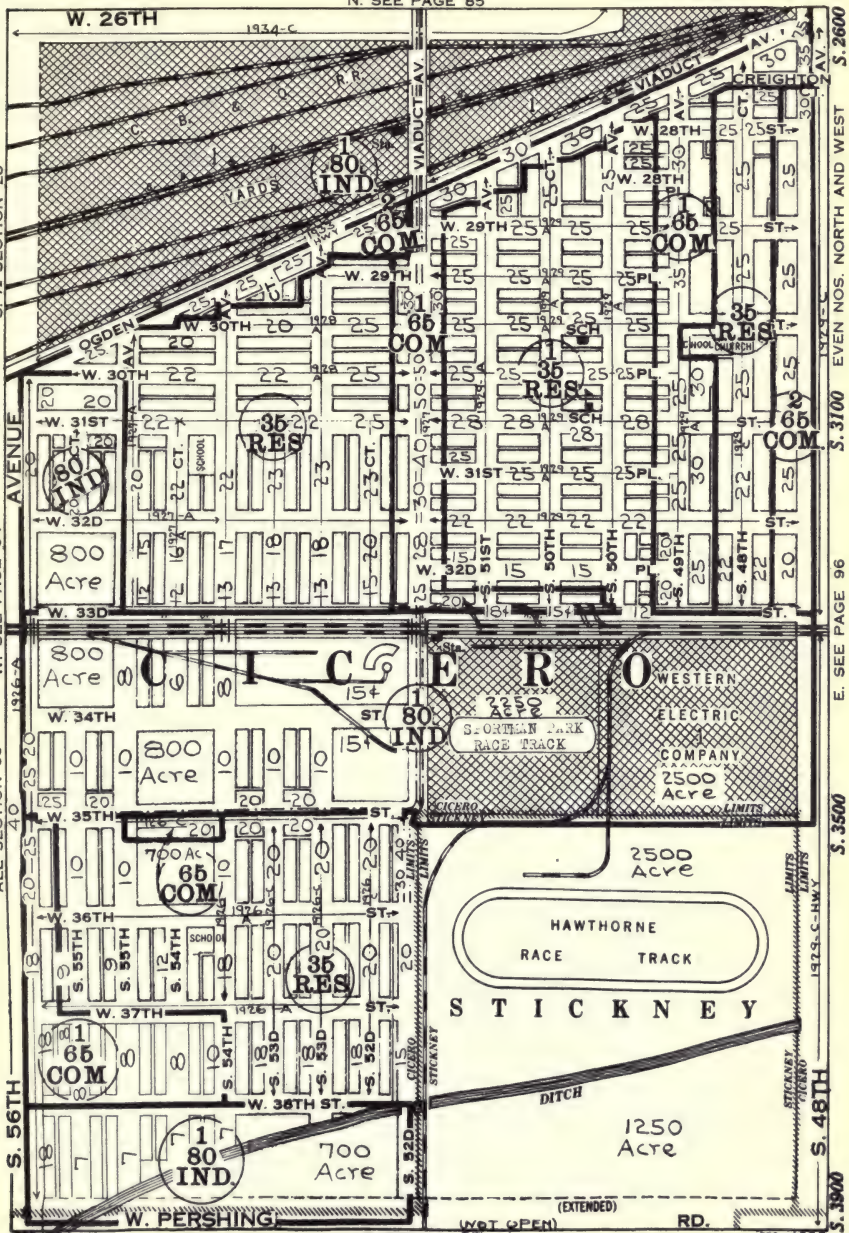

S. SEE PAGE 106

SW¼ S28 Cl.2-3-14-Lots-Bohn-Pol
NW¼ S33 N of RR 2-3-4-14-Fvd-Bohn-Pol S of RR 43
SW¼ S33 CL.1-2-3-4-Lost Vac-Bohn-Pol
SE¼ S28 CL.2-3-14-Resurfaced sts-Bohn-Pol
NE¼ S33 CL.2-3-14-43 " " " "
SE¼ S33 Hawthorne Race Track-All Vac Acres

CICERO TWP. T. 39 N.—R. 13 E. CHICAGO (West)

N. SEE PAGE 86

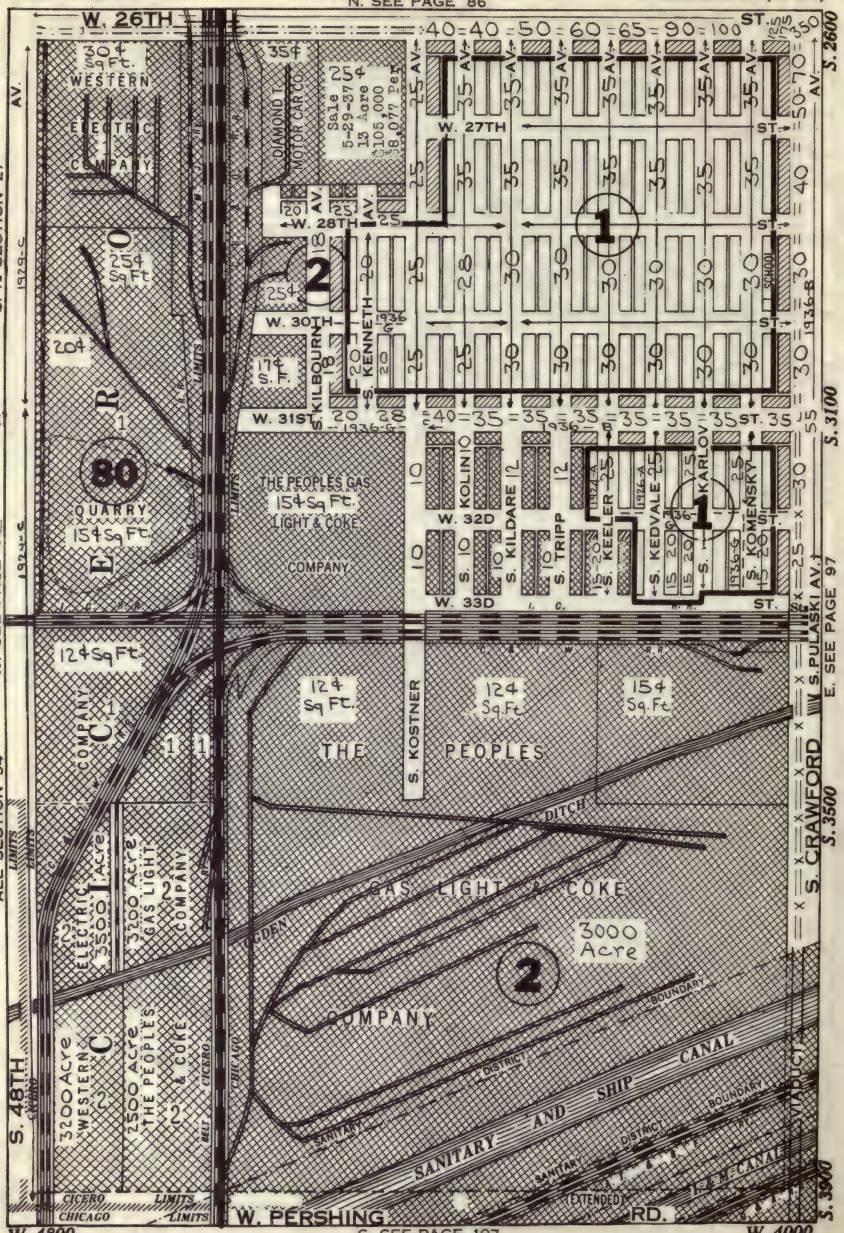

SW 27 CL.ABCT-Ger-Rus-Yugo-Pol-Czec
NW 34 Class T
SW 34 Class T

SE 27 Cl.ABCDNP
NE 34 CL.ABCDT-½ Vac
SE 34 Cl.T-RR Yards
} Ger-Rus-Yugo-Pol-Czec

T. 39 N.—R. 13 E. CHICAGO (West) 5

N. SEE PAGE 87

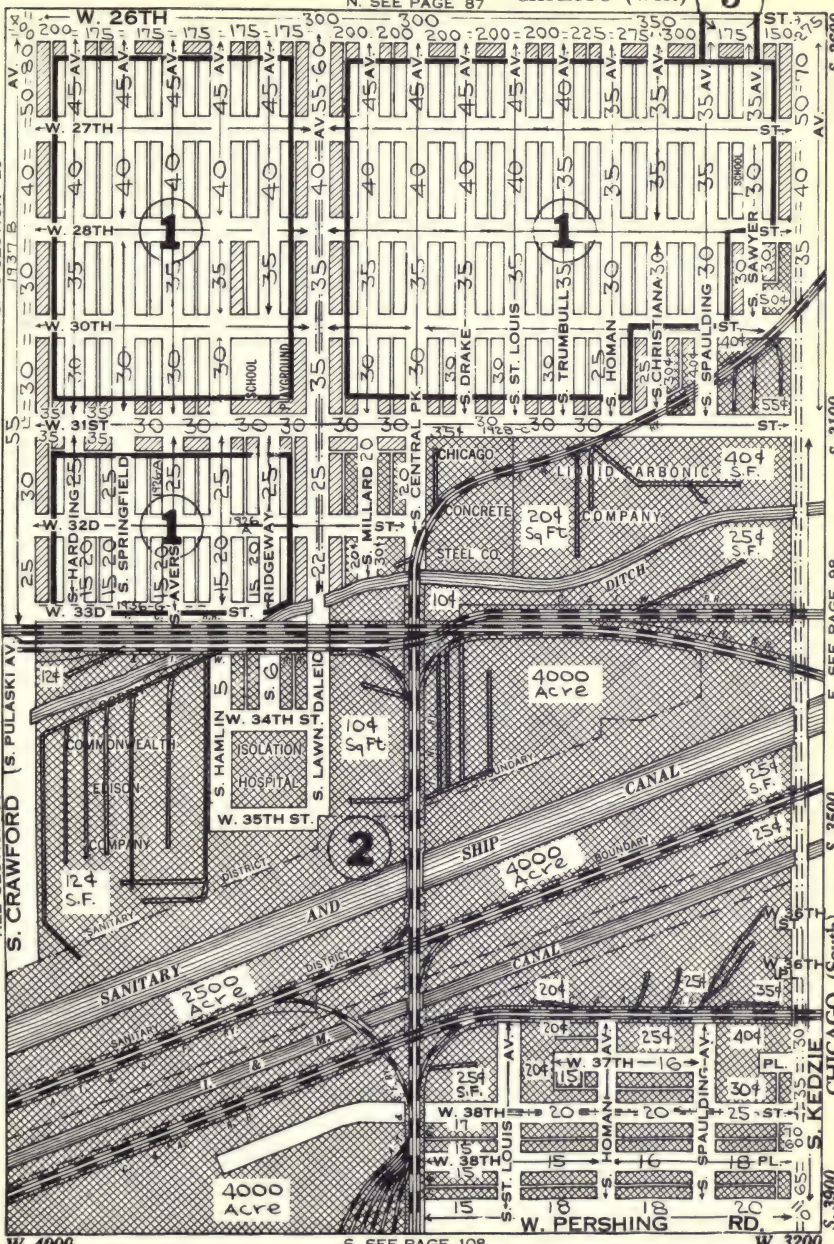

SW 26 CL.ABCNP
NW 35 CL.ABCDNOPT
SW 35 CL.T-RR Yards
} Ger-Rus-Yugo-Pol-Czec

SE 26 CL.ABCNPT-Ger-Rus-Yugo-Pol-Czec
NE 35 CL.T-RR Yards
SE 35 CL.ABCT-RR Yards

T. 39 N.—R. 13 E.

N. SEE PAGE 88

CHICAGO (West)

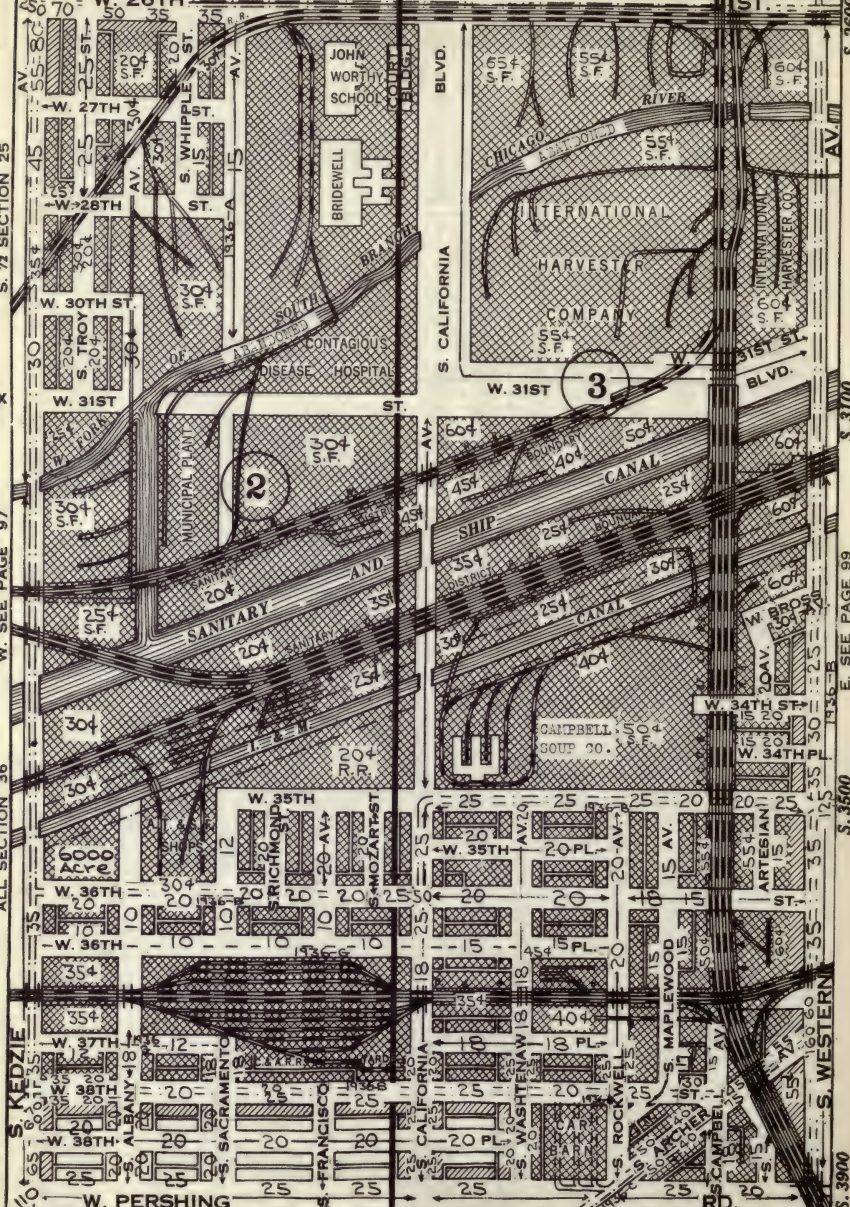

S. SEE PAGE 109

CHICAGO (South)

SW 25 CL.ABCNT-Ger-Rus-Yugo-Pol-Czec
NW 36 Class T
SW 36 CL.ABCDOPT-Ger-Pol-Ital-Czec-Lith

SE 25 Class T
NE 36 CL.ABT
SE 36 CL.ABCDNOPT-Ger-Pol-Ital-Czec-Lith

T. 39 N.—R. 14 E.

N. SEE PAGE 89

CHICAGO (South)

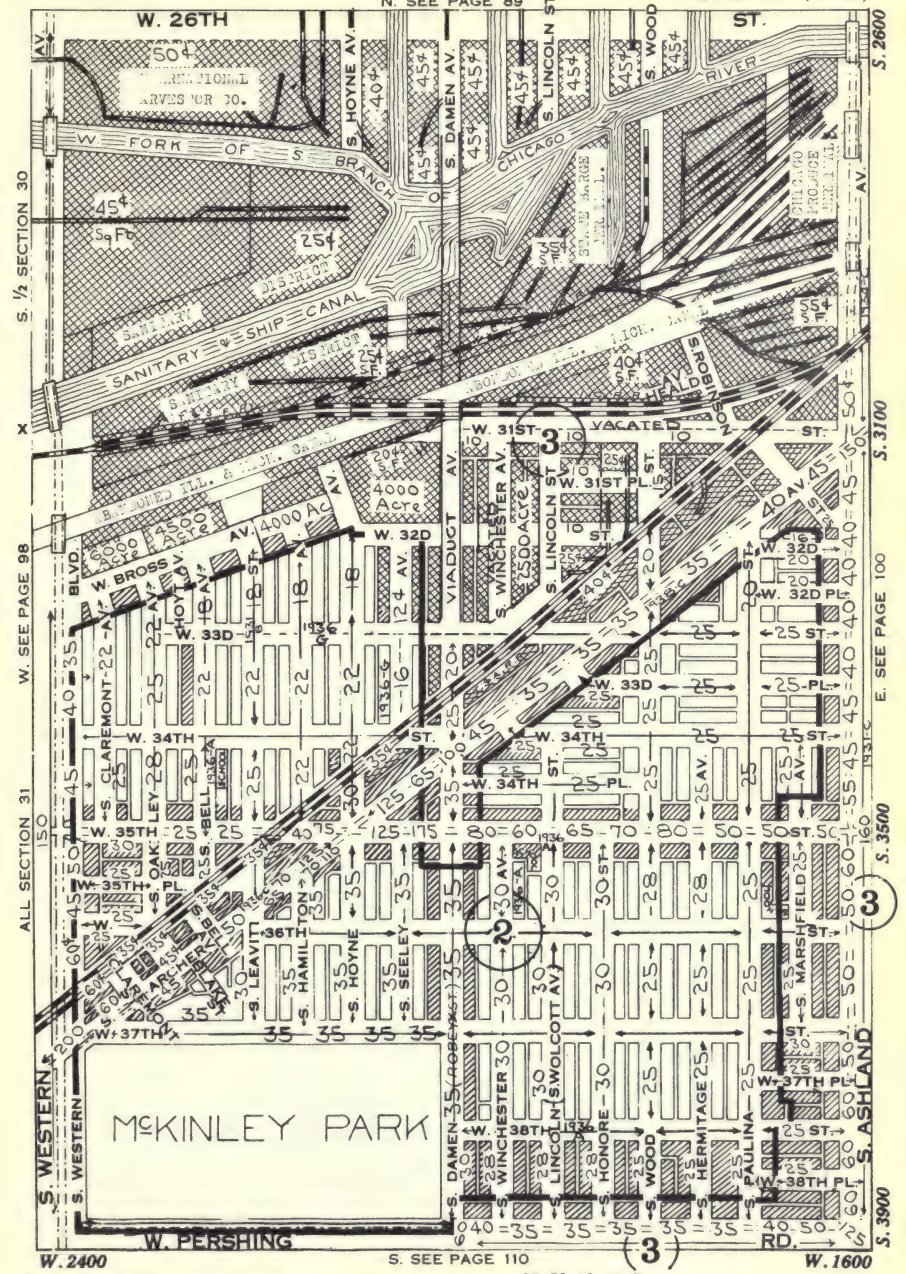

SW 30 Class T
NW 31 CL.ABCDOT-Few lots } Ger-Irish-Pol-
SW 31 CL.ABCDOT-Few lots } Czec-Lith

SE 30 Class T
NE 31 CL.ABCDOT-½Vac } Ger-Irish-Pol-
SE 31 CL.ABCDOP-Lots } Czec-Lith

T. 39 N.—R. 14 E.

N. SEE PAGE 90

CHICAGO (South)

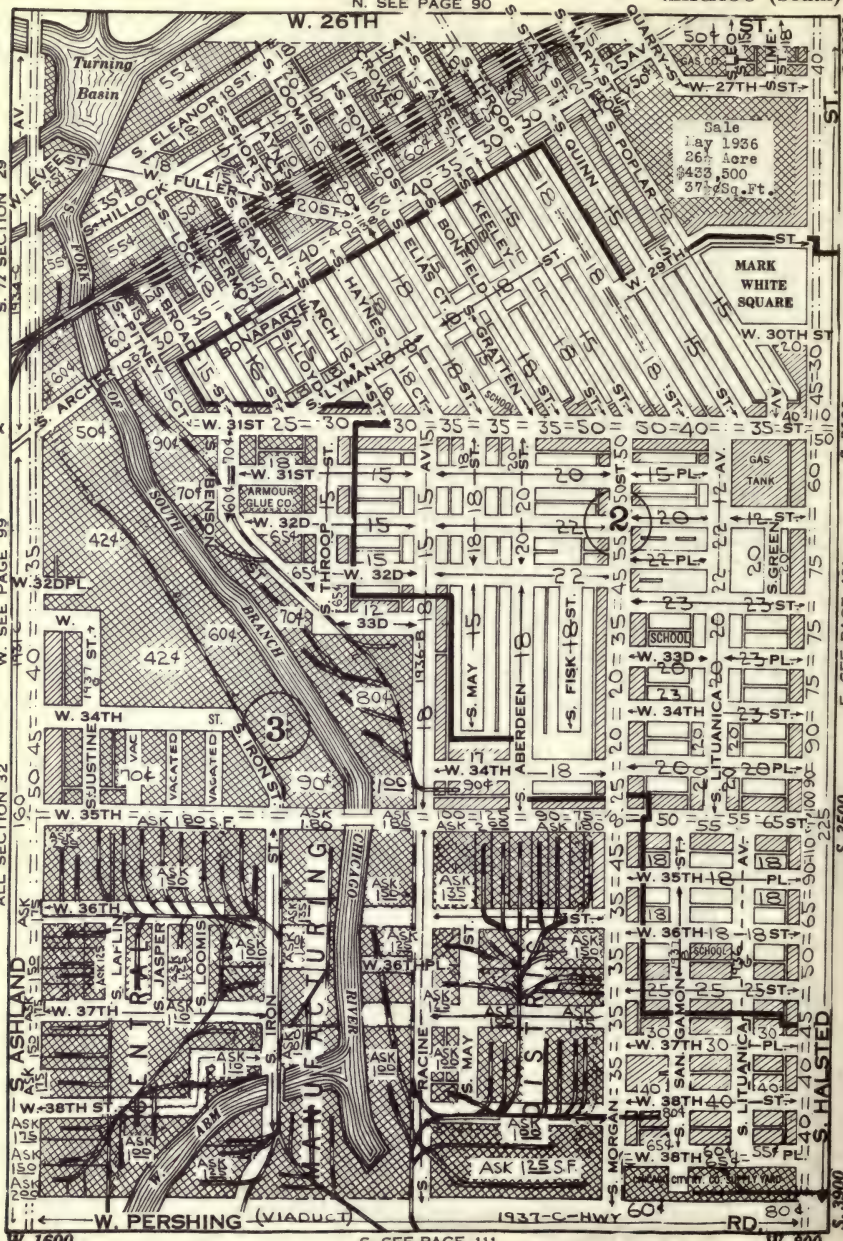

SW 29 CL.ABCNPT
NW 32 CL.ABCT½ } Ger-Irish-Pol / Ital-Lith
SW 32 Class T

SE 29 CL.ABCNPT
NE 32 CL.ABCDNOPT
SE 32 (E½ ABCNT)(W½ T) } Ger-Irish-Pol-Ital / Lith

T. 39 N.—R. 14 E. CHICAGO (South)

N. SEE PAGE 91

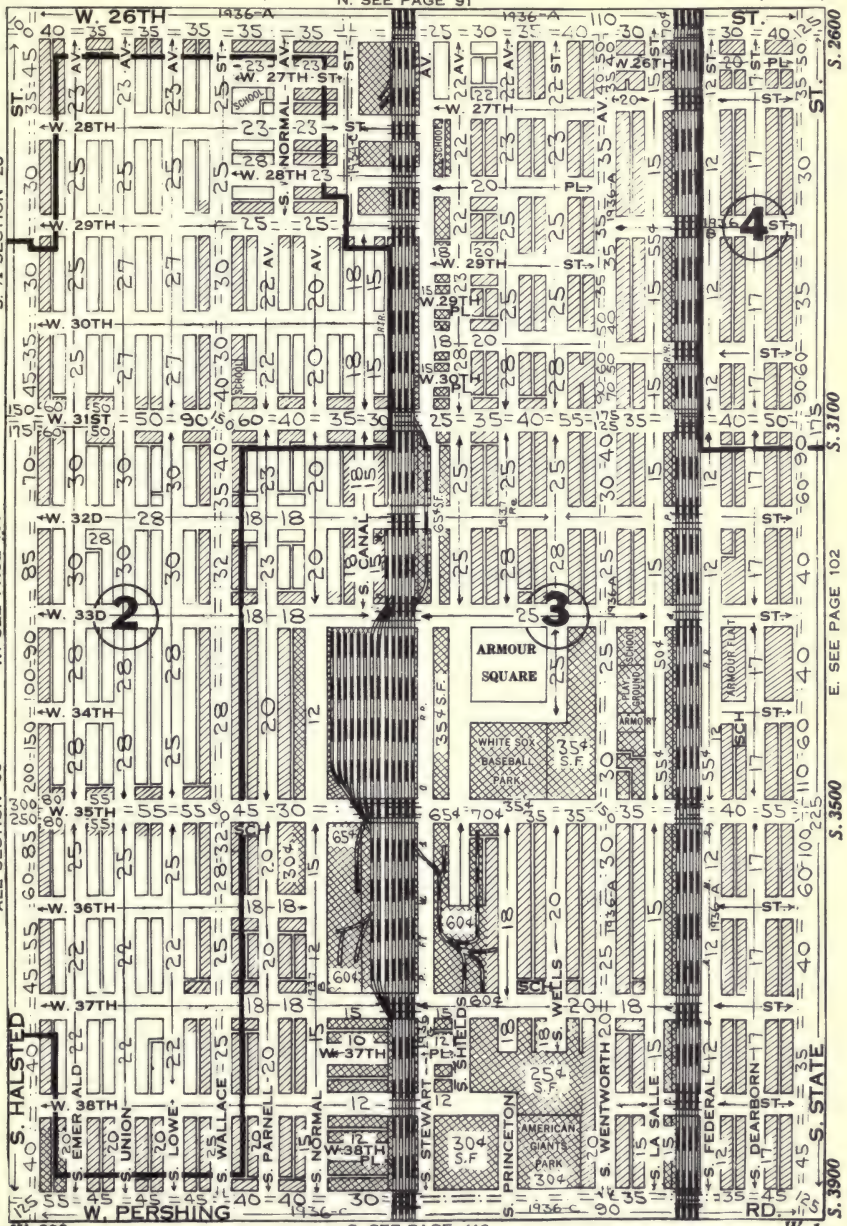

S. SEE PAGE 112.

SW 28 CL.ABCMNO } Ger-Irish-
NW 33 CL.ABCMNO } Pol-Ital-
SW 33 CL.ABCMNOT } Lith

SE 28 CL.ABCMNT W½ Ger-Rus-Can E½ Negro
NE 33 CL.ABCMNT Irish-Pol- " "
SE 33 CL.ABCMNT Ital-Lith " "

T. 39 N.—R. 14 E.

N. SEE PAGE 92

CHICAGO (South)

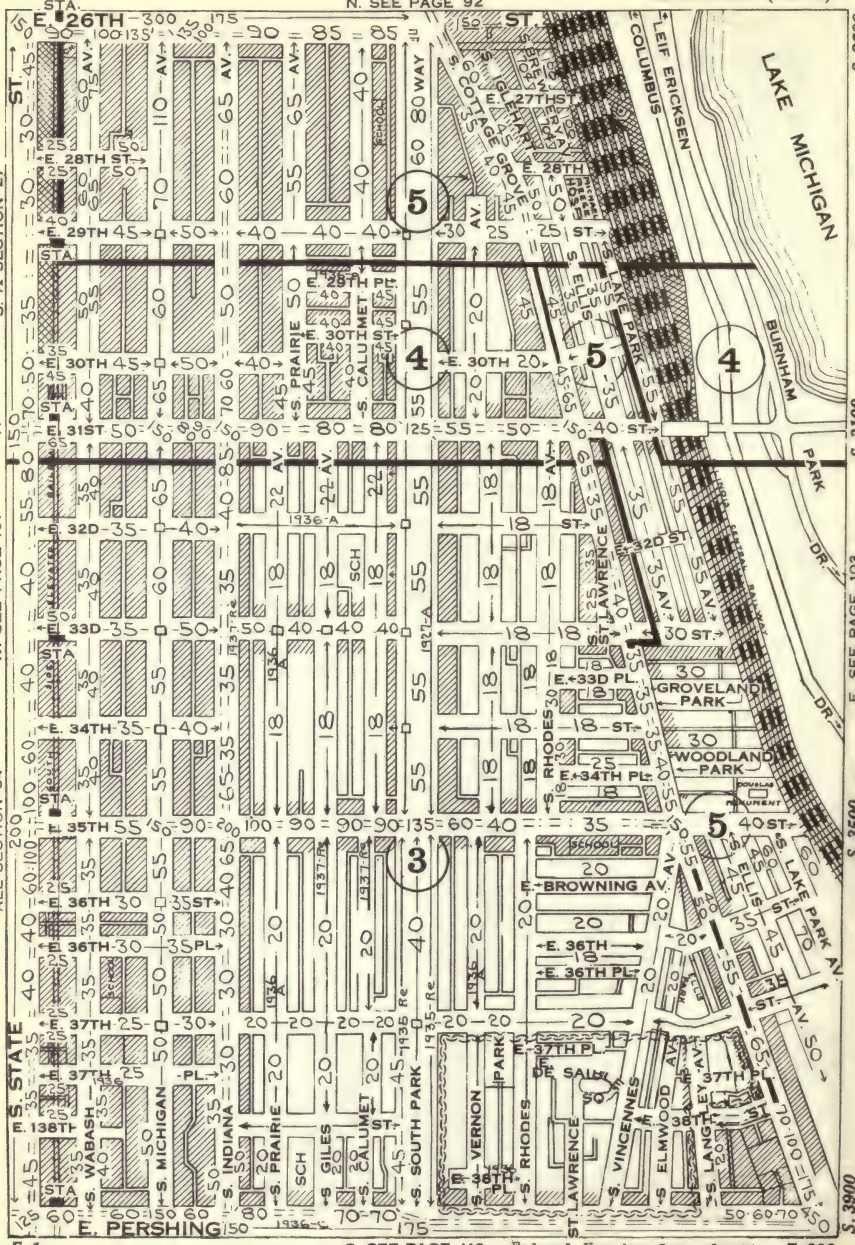

S. SEE PAGE 113 Federal Housing for colored

SW 27 CL.ABCHLMNPT-All Negro
NW 34 CL.ABCHLMNPT- " "
SW 34 CL.ABCHLMNPT- " "

SE 27 CL.ABCHLMNPT-All Negro
NE 34 CL.ABCHLMPT- All Negro
SE 34 (W½ Negro Housing)(E½ White)

T. 39 N.—R. 14 E.

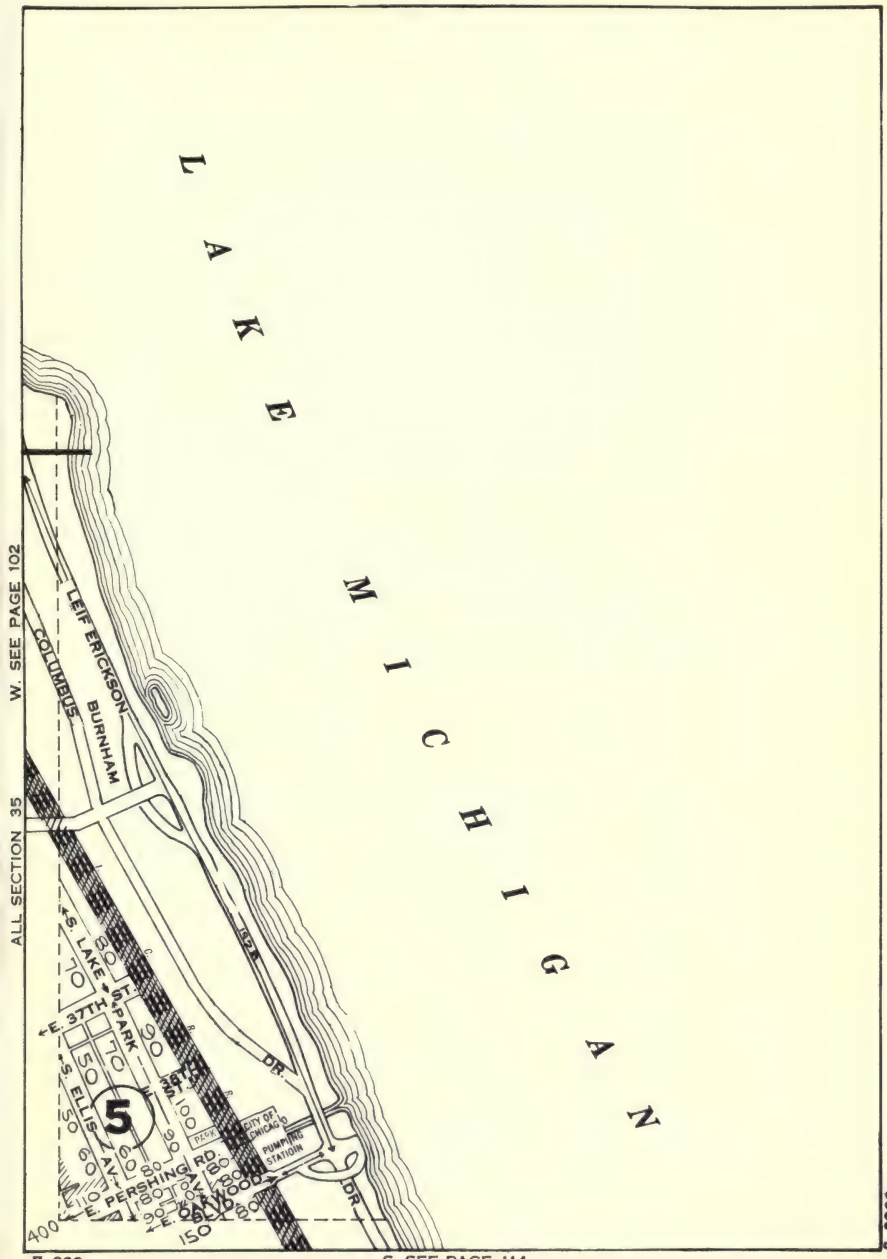

All Sec.35 CL.BGHLMNP-Ger-Rus-Can-Eng-Irish

HINSDALE VALUES & ZONING NOT COVERED IN BOOK

T. 38 N.—R. 12 E.

N. SEE PAGE 92A

LYONS TWP.

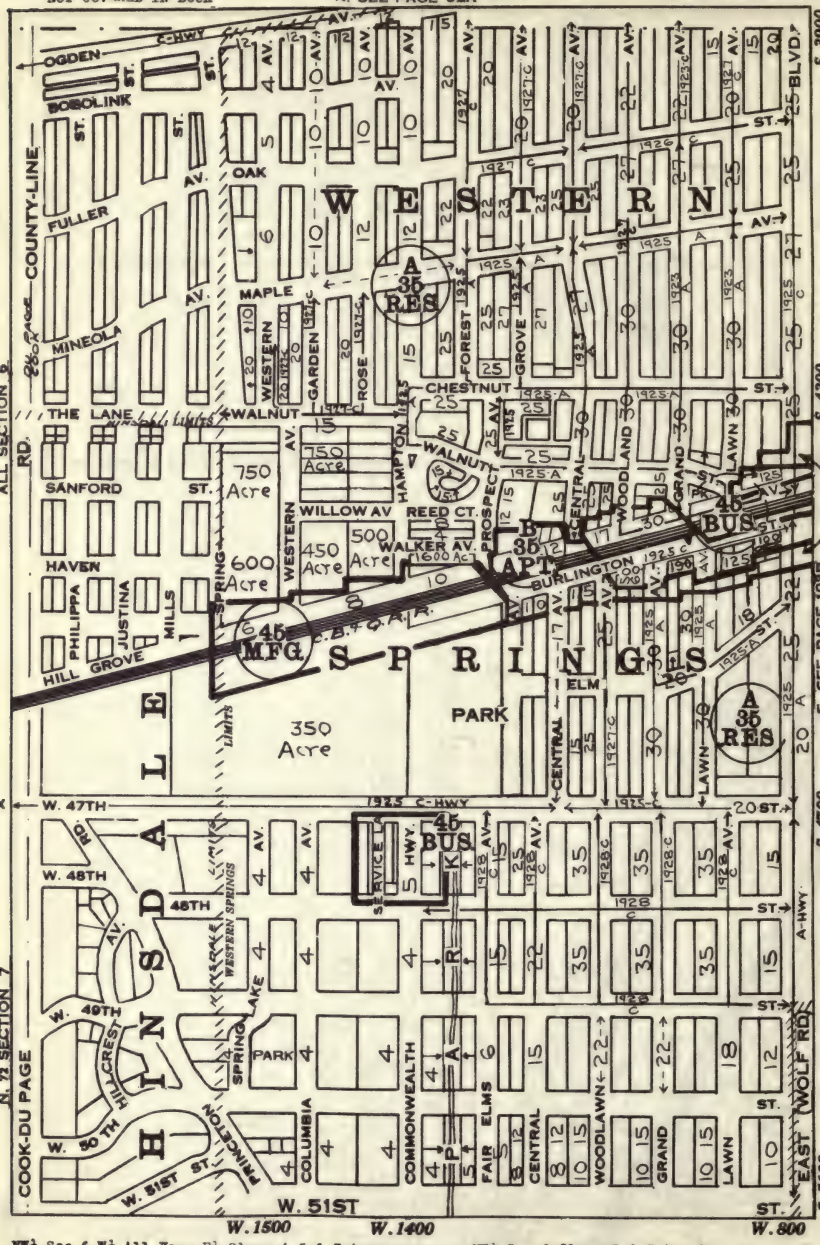

NW¼ Sec 6 W½ All Vac- E½ Class 4-5-6-7-Amer
SW¼ Sec 6 Mostly Vacant-American
NW¼ Sec 7 E½ All Vacant

NE¼ Sec 6 Class 5-6-7-American
SE¼ Sec 6 Class 5-6-7-American
NW¼ Sec 7 Class 9-Mostly Vac-American

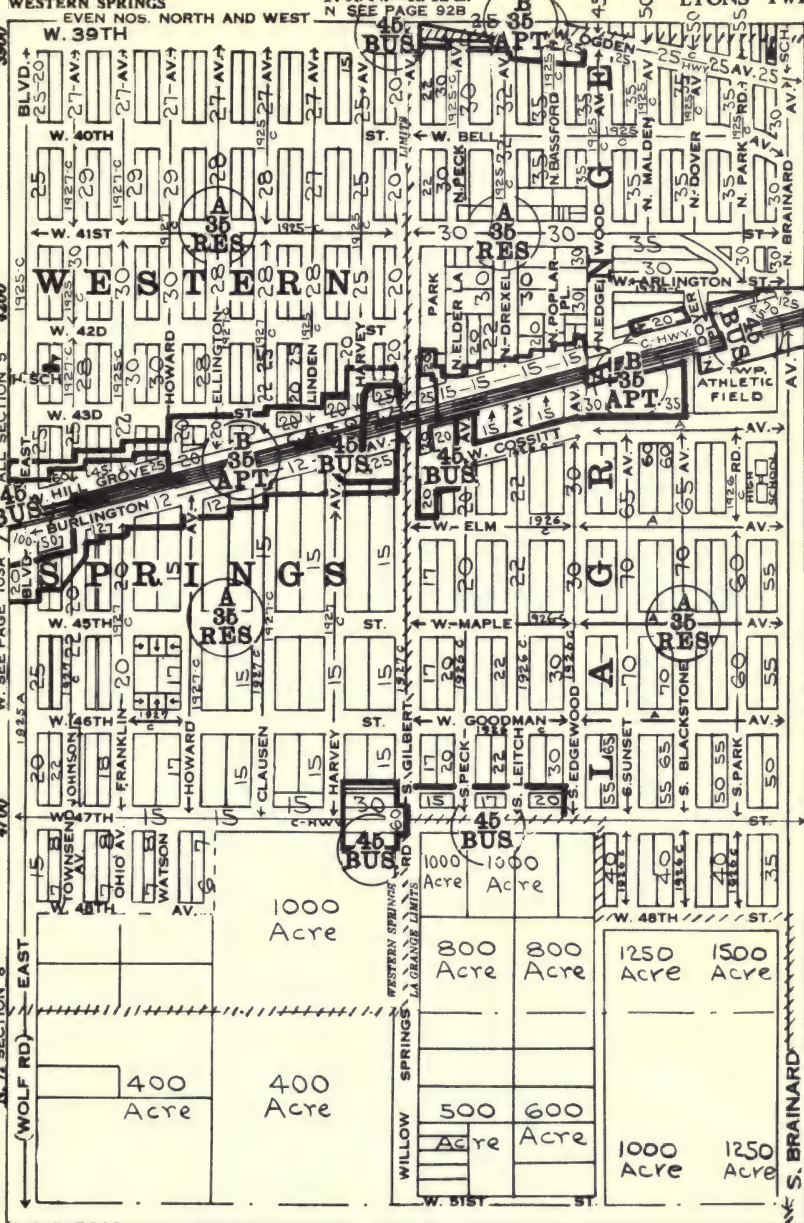

NW¼ Sec 5 Class 4-5-6-7-9-Vac Lots-American
SW¼ Sec 5 Class 2-3-5-7-Vac Lots-American
NW¼ Sec 8 Farms

NE¼ Sec 5 Class 5-6-7-9-Vac Lots-American
SE¼ Sec 5 Class 5-6-7-Amer.-W½ Vac Subs
NE¼ Sec 8 Class 9-Club-Farms-American

"Complete Insurance Service"

The facilities of this office anticipate the needs of the Agent or Broker in all forms of insurance.

BRUMMEL BROS.

Insurance Underwriters

Cook County Department Managers representing Strong Old Line Companies only

175 West Jackson Boulevard
CHICAGO, ILLINOIS

TELEPHONE WABASH 2056

T. 38 N.—R. 12 E. LYONS TWP.

N. SEE PAGE 92C

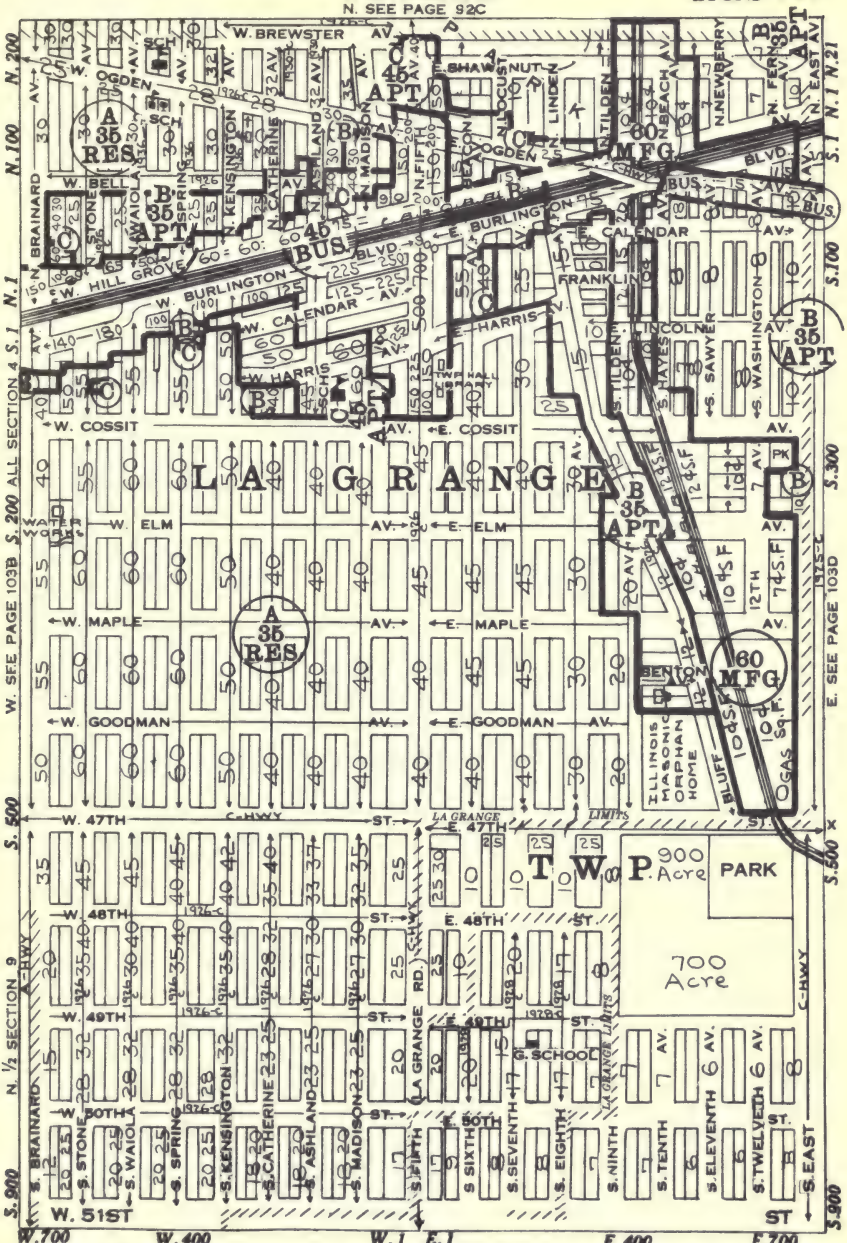

NW Sec.4 Class 4-5-6-7-American
SW Sec.4 Class 5-6-7-American
NW Sec.9 Class 9 new-Most vacant-American

NE Sec.4 E of RR Cl.1-2-W.of RR Bugs
SE Sec.4 Class 5-6-7-American
NE Sec.9 Class 4-7-Most vacant-American.

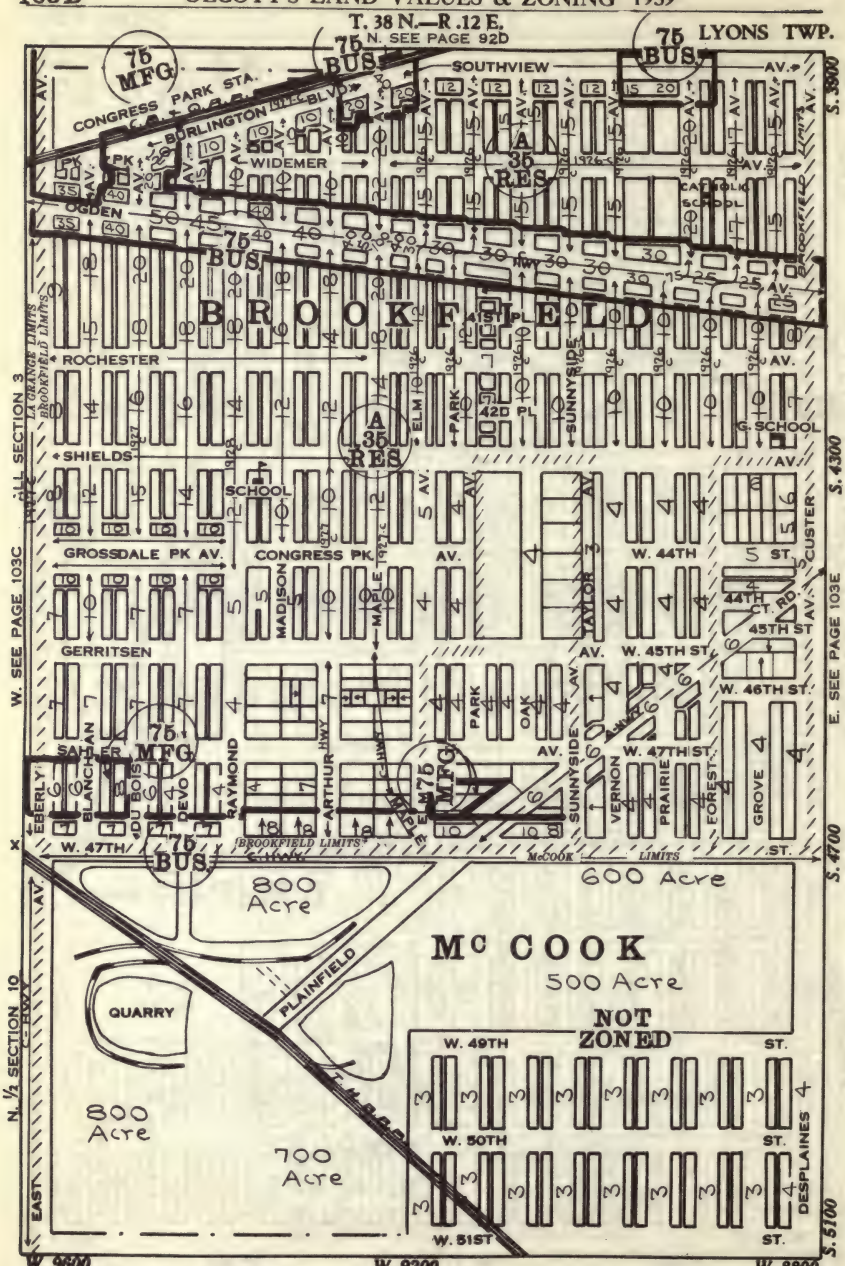

NW¼ Sec.3 Class 3-4-5-6-American
SW¼ Sec.3 Class 3-4-5-6-N.½ Amer.S.½ Croatian
NW¼ Sec.10 Quarry

NE¼ Sec. 3 Class 3-4-5-6-Amer-Bohm-Croatian.
SE¼ Sec. 3 Class 1-2-3- Amer.-Bohm-Slavic
NE¼ Sec.10 Class 1-2-3-All Croatian

T. 38 N.—R. 12 E.
N. ½ SECTION 92E
LYONS TWP.

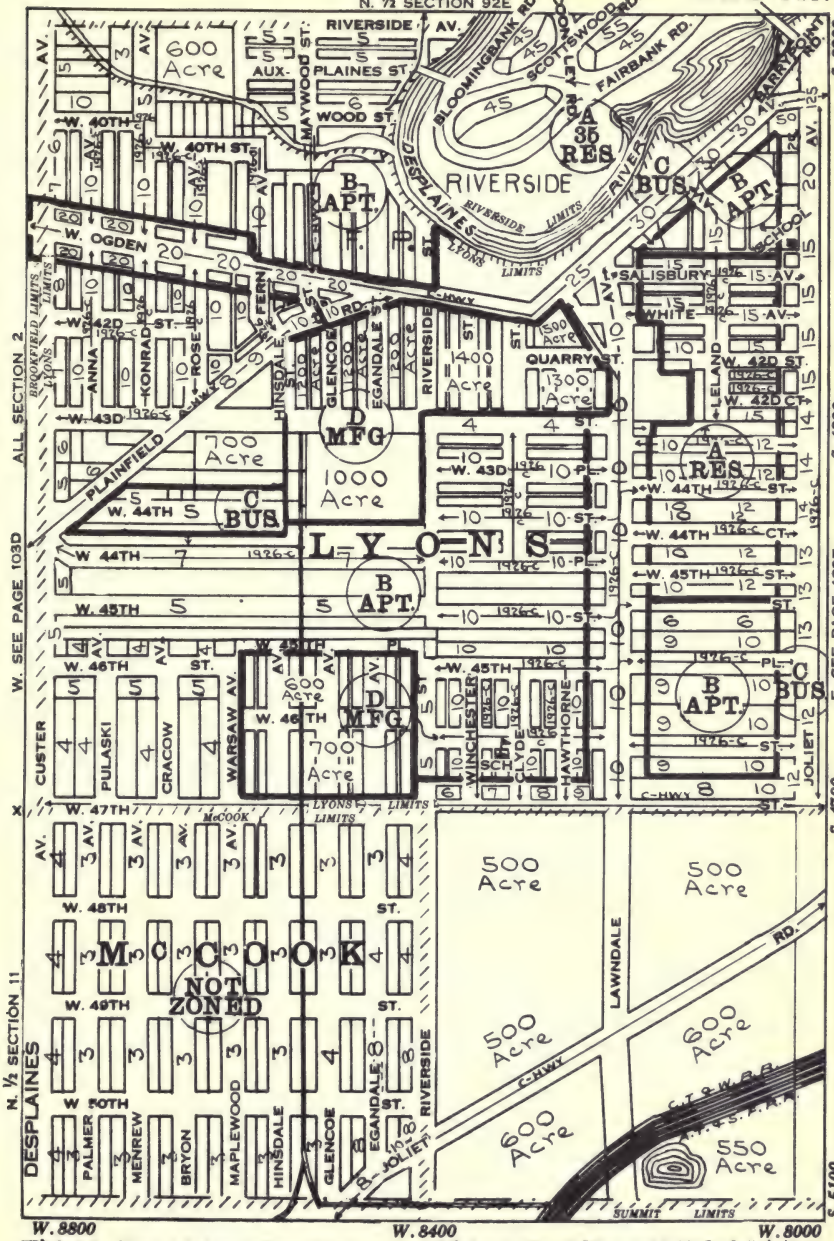

NW¼ Sec 2 Class 2-3-4-Amer-Bohm-Slavic
SW¼ Sec 2 Class 2-3-4-Amer-Bohm-Slavic
NW¼ Sec 11 Class 1-2-3-Amer-Bohm-Slavic

NE¼ Sec 2 No.of River-9-10-11-So.2-3-4-Amer
SE¼ Sec 2 Class 2-3-4-American
NE¼ Sec 11 Farms

T. 38 N.—R. 12 E
N. SEE PAGE 92F

LYONS TWP.

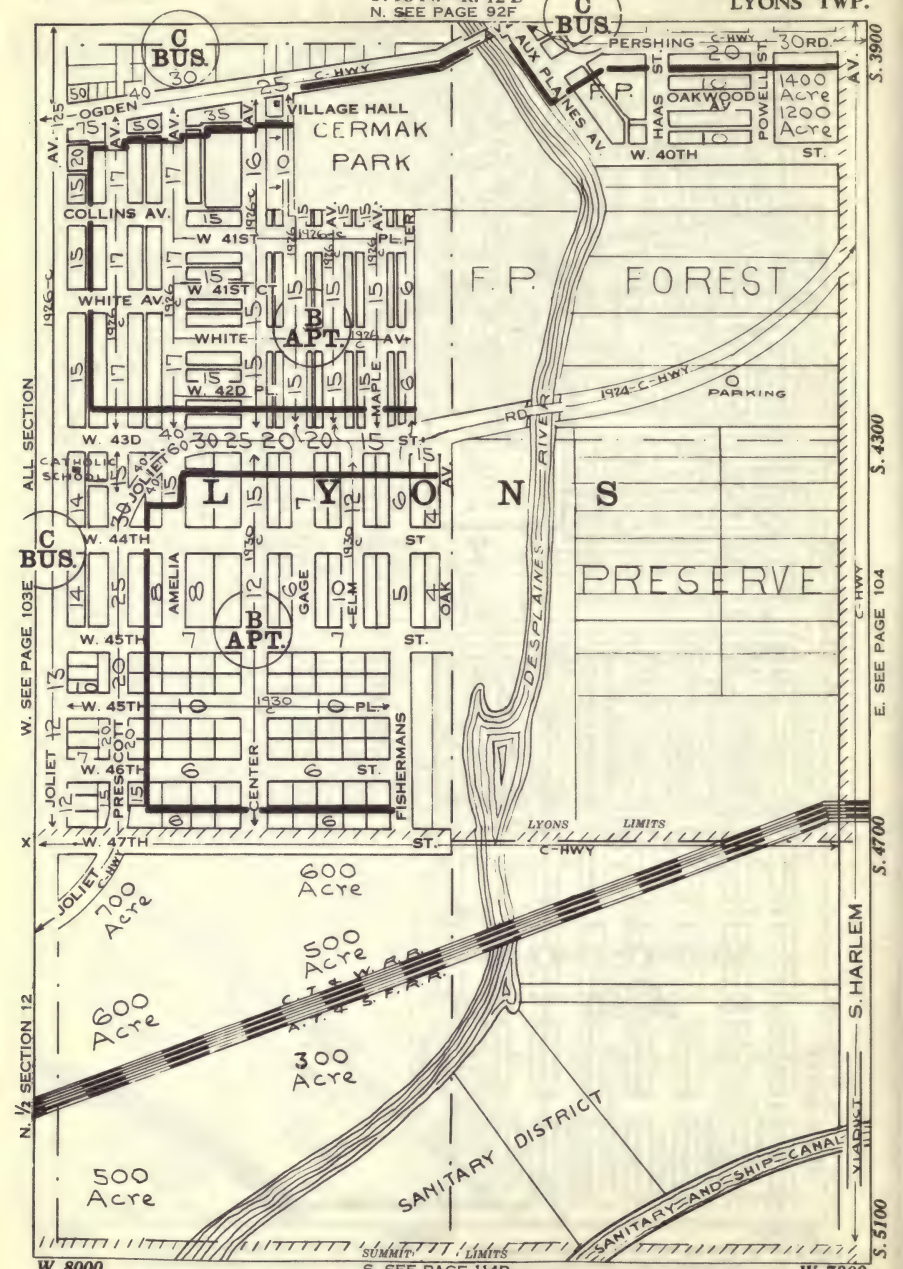

W. 8000 S. SEE PAGE 114B W. 7200

NW¼ Sec. 1 Class 2-3-4-Bohm-Slavic-Croatian-German
SW¼ Sec. 1 Class 2-3-4-Bohm-Slavic-Croatian-German
NW½ Sec. 12 Industrial property

NE¼ Sec. 1 Class 2-3-4-American
SE¼ Sec. 1 Forest Preserve
NE¼ Sec. 12 Forest Preserve.

T. 38 N.—R. 13 E.
N. SEE PAGE 93

STICKNEY TWP.

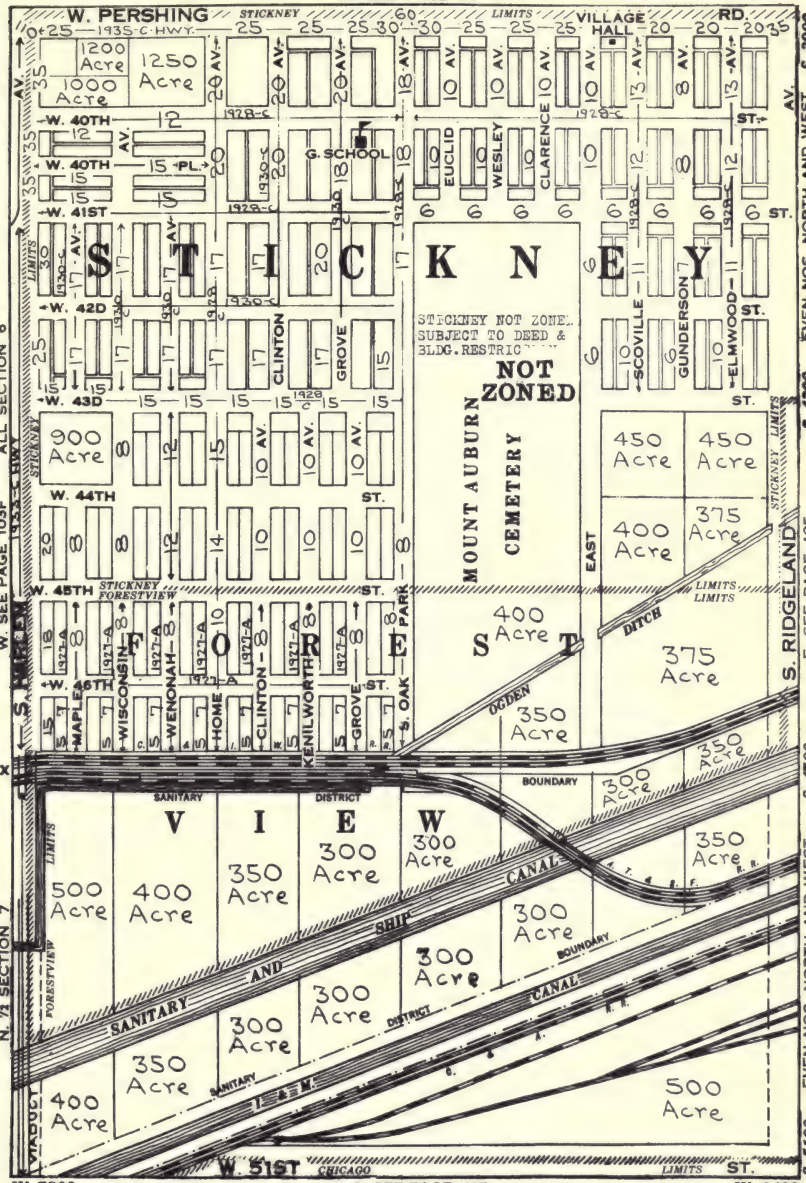

NW¼ Sec 6 Class 1-2-3-4-Vac Lots-Boh-Pol-Amer
SW¼ Sec 6 Class 1-2-3-4-Vac Lots-Boh-Pol-Amer
NW¼ Sec 7 Class R.R.Yards-Vacant Acres
NE¼ Sec 6 Class 1-2-3-4-Vac Lots-Boh-Pol-Amer
SE¼ Sec 6 Cemetery-Vacant Acres
NE¼ Sec 7 Class R.R.Yards-Vacant Acres

T. 38 N.—R. 13 E.
N. SEE PAGE 94

STICKNEY TWP.

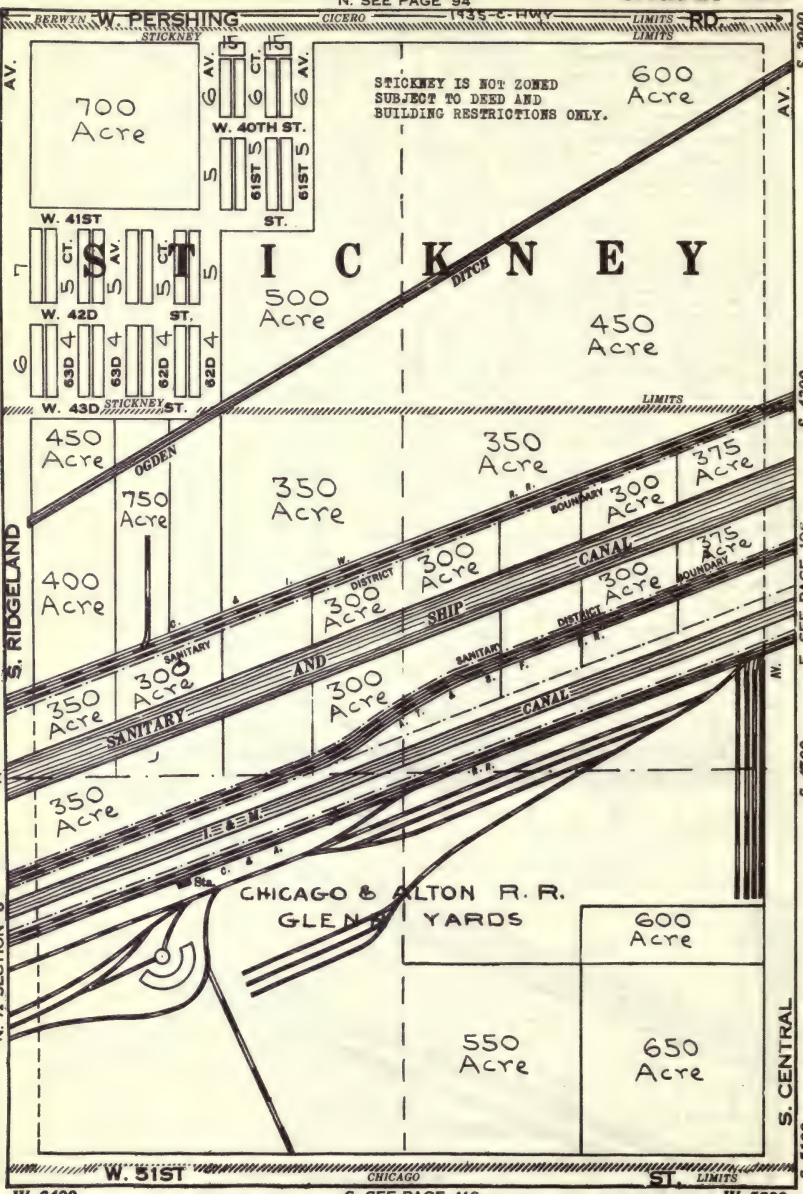

W. 6400 S. SEE PAGE 116 W. 5600

NW¼ Sec 5 Class 1-2-3-Most Vac-Not Pvd
SW¼ Sec 5 RR Yards-Vacant Acres
NW¼ Sec 8 RR Yards-Vacant Acres
NE¼ Sec 5 All Vacant Acres
SE¼ Sec 5 RR Yards-Vacant Acres
NE¼ Sec 8 RR Yards-Vacant Acres

STICKNEY TWP. T. 38 N.—R. 13 E. CHICAGO (STICKNEY)

N. SEE PAGE 95

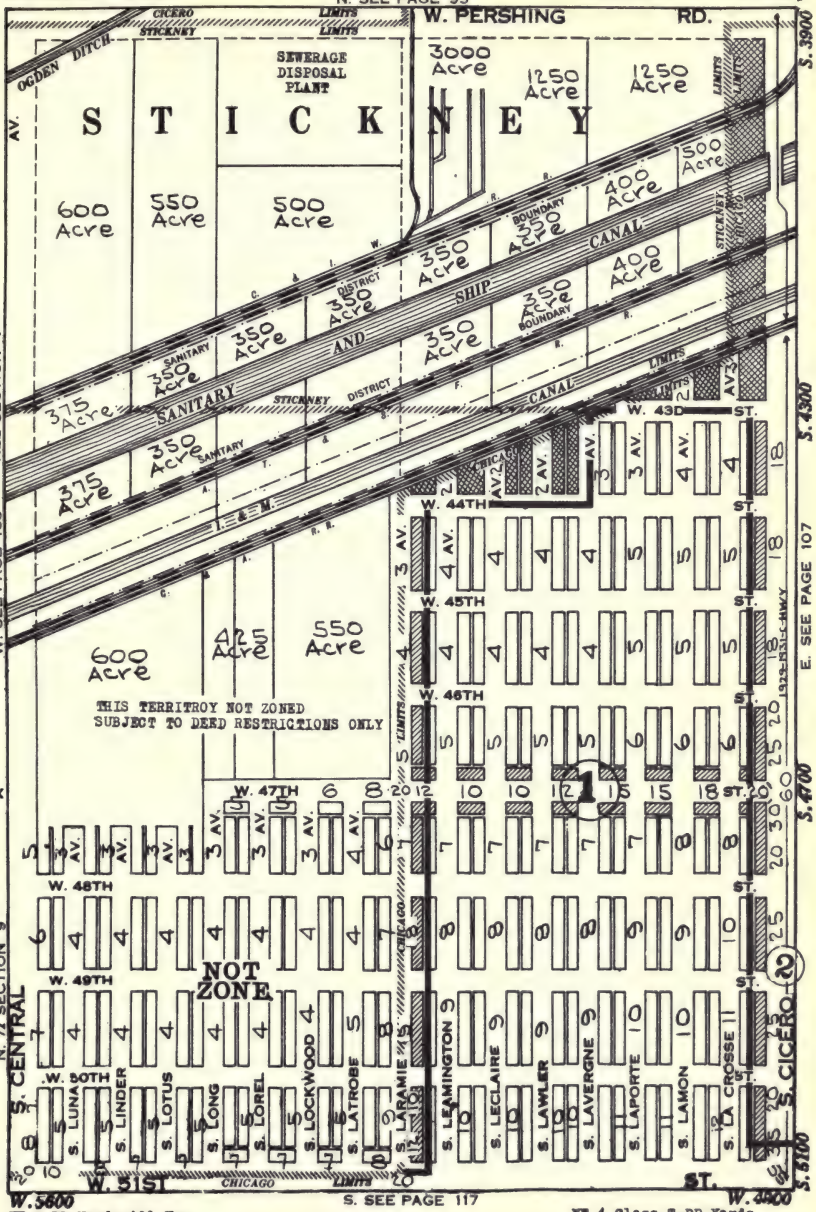

NW 4 RR Yards-All Vac
SW 4 RR Yards-All Vac
NW 9 All Vac-No Impts

NE 4 Class T-RR Yards
SE 4 All Vac.Water in
NE 9 All Vac.Water in

T. 38 N.—R. 13 E.

N. SEE PAGE 96

CHICAGO (Lake)

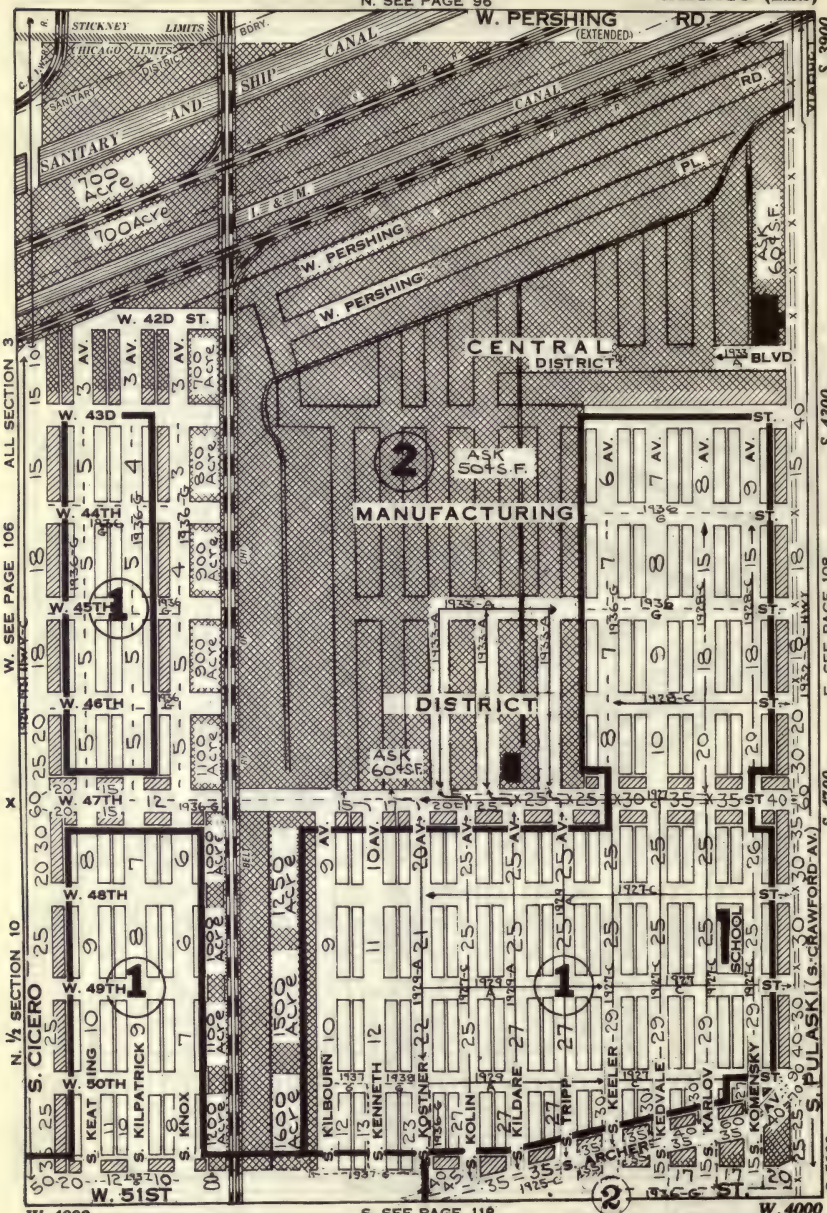

NW 3 RR Yards-Few T-Most Vac
SW 3 CL.BCT-Most Vac } Ger-Pol-Ital-
NW 10 CL.T-Most Vac- } Czec-Lith

NE 3 Few T-Most Vac Mfg.
SE 3 CL.BCDT-½ Vac } Ger-Pol-Ital-
NE 10 CL.CDO-½ Vac. } Czec-Lith

T. 38 N.—R. 13 E.
N. SEE PAGE 97

CHICAGO (Lake)

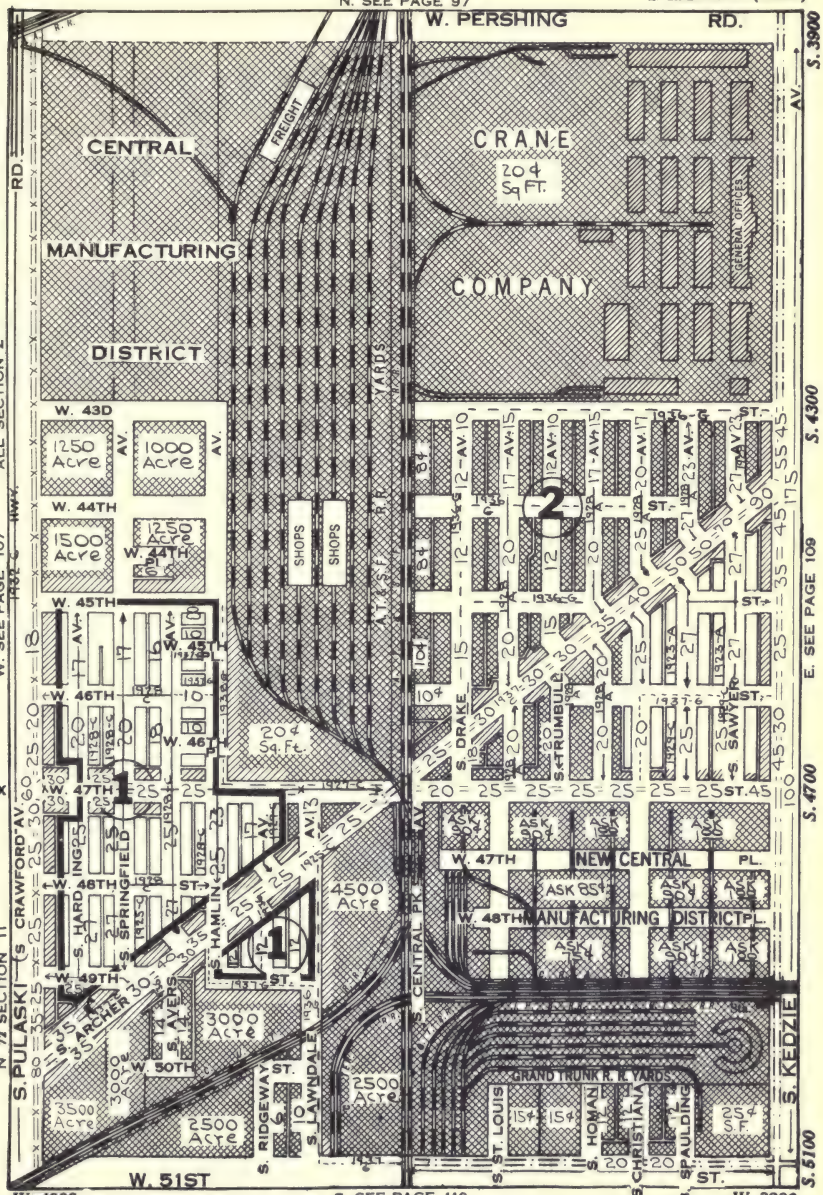

NW 2 RR Yards-Vac Mfg.Dist
SW 2 CL.ODT-Most Vac-Ger-Pol-Ital-
NW 11 CL.DO-Most Vac-Czec-Lith

NE 2 Class T-Crane Co
SE 2 CL.DOR-½ Vac-Ger-Pol-Ital-Czec-Lith
NE 11 CL.t-Most used

KENWOOD
MANUFACTURING DISTRICT

Phipps Industrial Land Trust
Owners

Factory Buildings erected and financed
Sites for sale

L. C. L. Service

Chicago Junction System
and
Indiana Harbor Belt

Apply to

Kenwood Manufacturing District

J. H. VAN VLISSINGEN & CO.
Sales Agents

120 S. La Salle Street

Room 813 Phone Randolph 4042

OR TO YOUR OWN BROKER

T. 38 N.—R. 13 E.
N. SEE PAGE 98

CHICAGO (Lake)

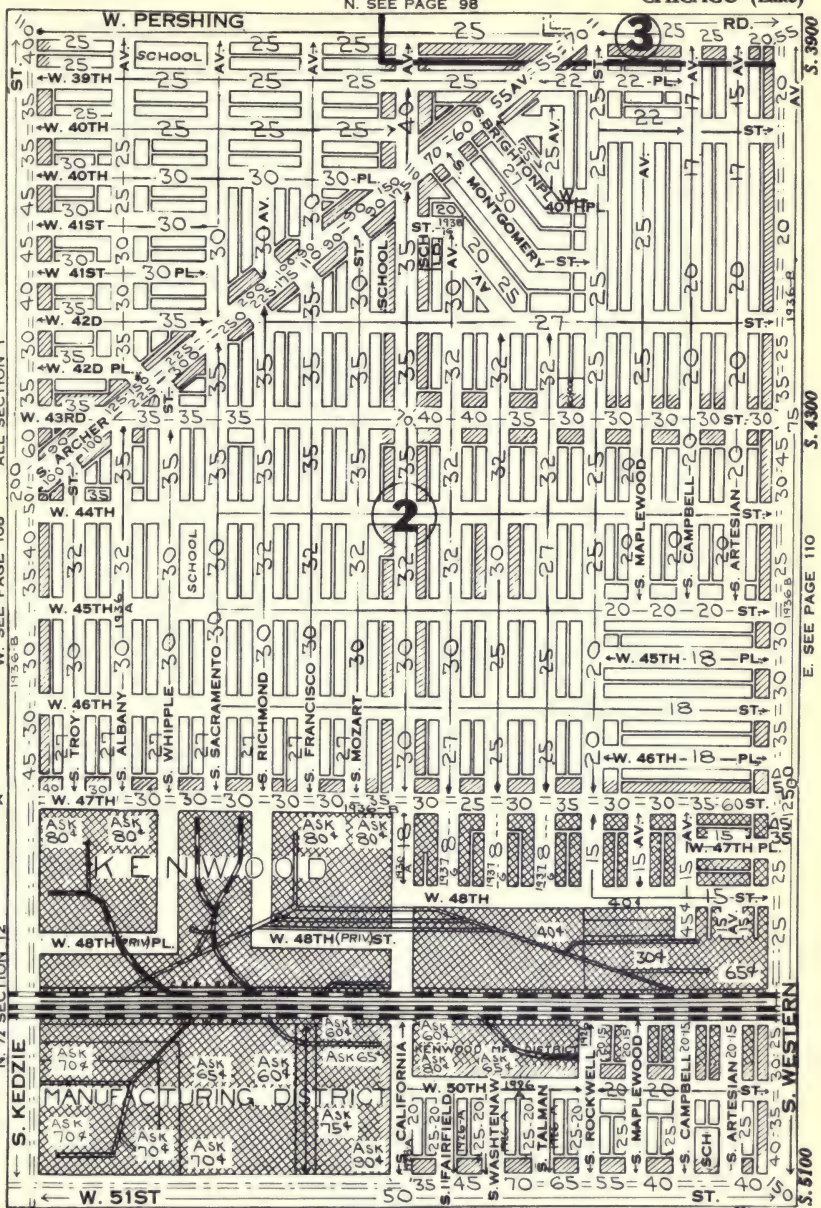

NW 1 CL.BCIMNO } Ger-Pol-Ital-
SW 1 CL.BCDMNO } Czec-Lith
NW 12 Class T→½ Vac

NE 1 CL.BCDMNOP } Ger-Pol-Ital
SE 1 CL.BCDMNOP } Czec-Lith
NE 12 CL.BCDMNOPT-Ger-Pol-Aus-Czec-Lith

T. 38 N.—R. 14 E.

N. SEE PAGE 99

CHICAGO (Lake)

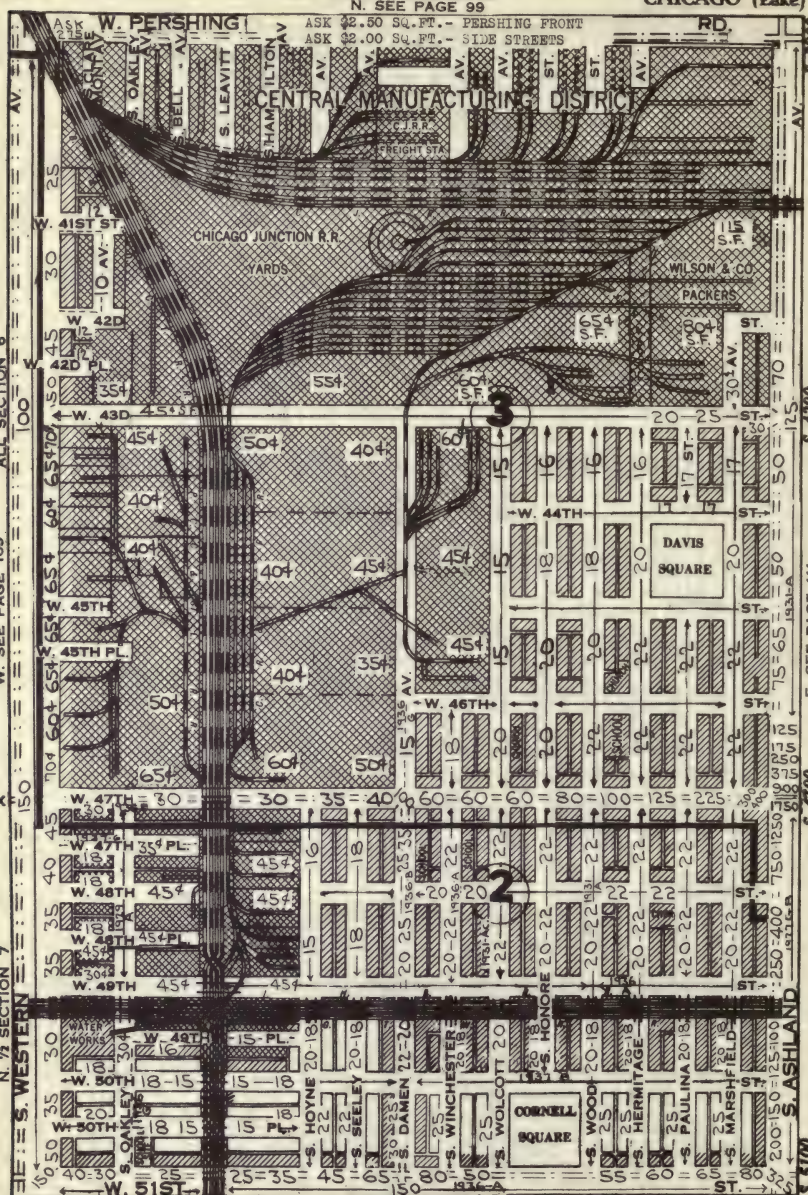

W 6 Class T-Most used
SW 6 Class T (East)(West Vac)
NW 7 CL.ABCMNPT-Few Vac-Ger-Irish-Pol-Czec-Lith

NE 6 Class T All used
SE 6 CL.ABCLMN Ger-Irish-Pol-
NE 7 CL.ABCLMN Czec-Lith-Mexican

T. 38 N.—R. 14 E.

CHICAGO (Lake)

N. SEE PAGE 100

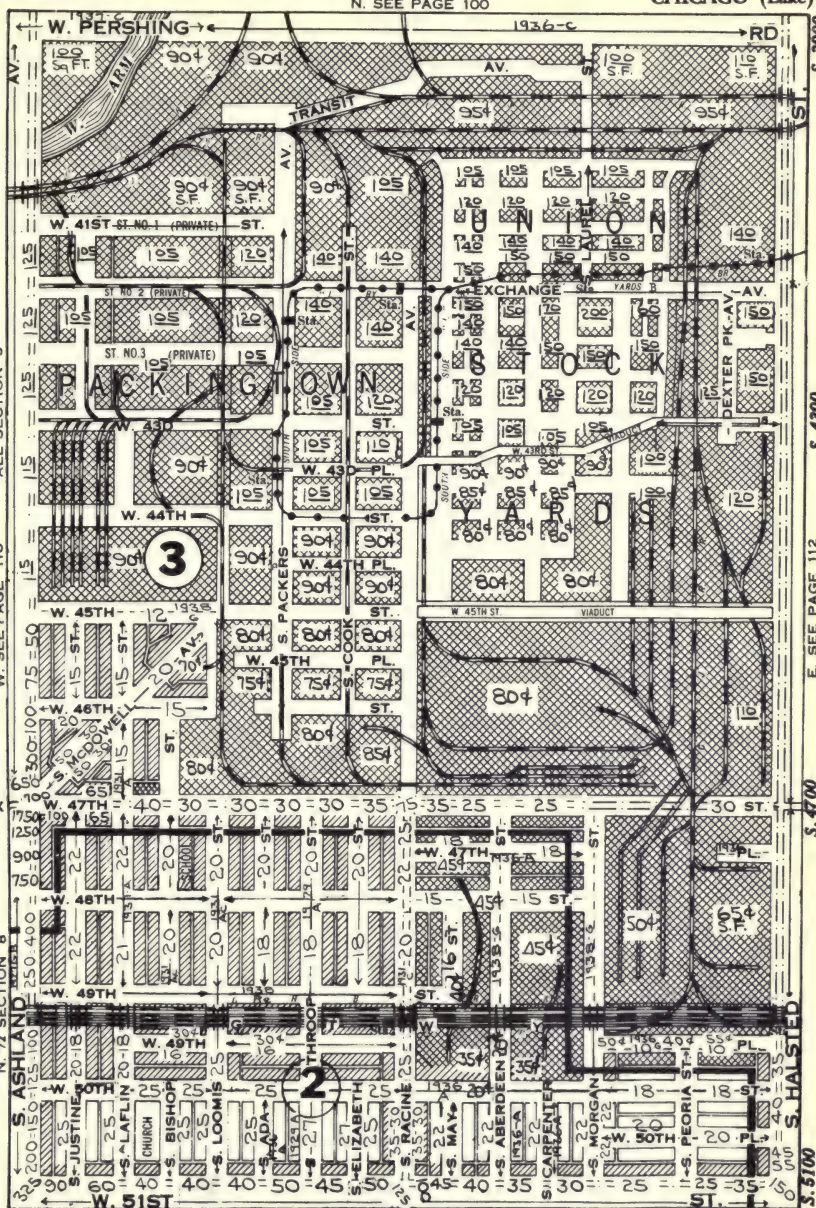

NW 5 Class T-Stock Yards
SW 5 CL.ABC-Stock Yards
NW 8 CL.ABCMNP-Ger-Irish-Pol-Czec-Lith

NE 5 Class T-Stock Yards
SE 5 Class T-Stock Yards
NE 8 CL.ABCMNT-Ger-Irish-Pol-Czec-Lith

T. 38 N.—R. 14 E.

N. SEE PAGE 101

CHICAGO (Lake)

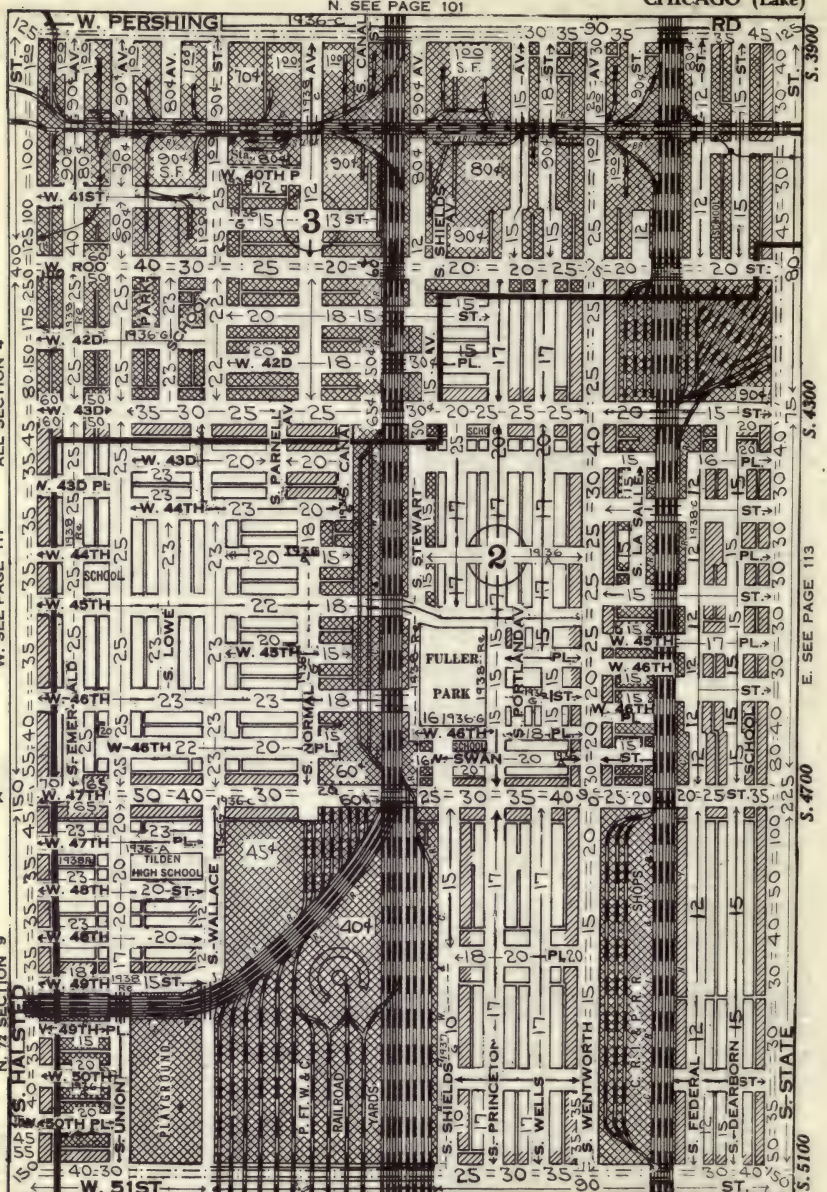

S. SEE PAGE 123

NW 4 CL.ABCMNPT) Ger-Irish-Pol-
SW 4 CL.ABCMNPT) Czec-Lith
NW 9 CL.ABCMNPT)

NE 4 CL.ABCMNPT) W½ Ger-Yugo- E½ Negro
SE 4 CL.ABCMNPT) Irish-Aus- E½ Negro
NE 9 CL.ABCMNPT) Ital E½ Negro

T. 38 N.—R. 14 E.

N. SEE PAGE 102

CHICAGO (Hyde Park)

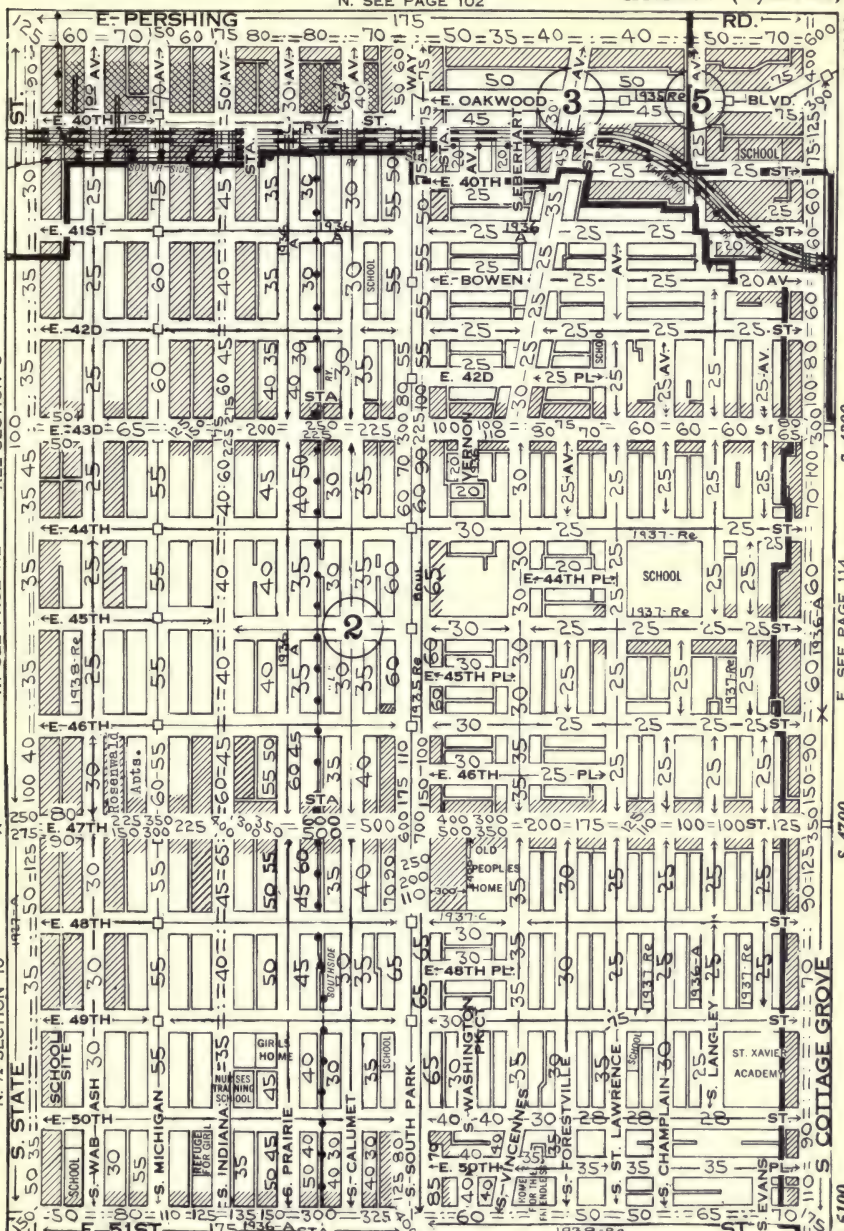

NW 3 CL.BCHLMNPR-All Negro
SW 3 CL.BCHLMNPR-All Negro
NW 10 CL.BCHLMNPR-All Negro

NE 3 CL.BCHLMNPR-All negro
SE 3 CL.BCHLMNPR-All Negro
NE 10 CL.BCHLMNPR-All Negro

ARTHUR G. LEVY & COMPANY
Realtors
110 S. Dearborn; Chicago Telephone STAte 8366
SALES MANAGEMENT LEASING

MEMORANDA

Unit values are for 125 ft. in depth. See tables in front of book. Residence table for 200 ft is 1.106 (apt 1.265)

T. 38 N.—R. 14 E.

N. SEE PAGE 103

CHICAGO (Hyde Park)

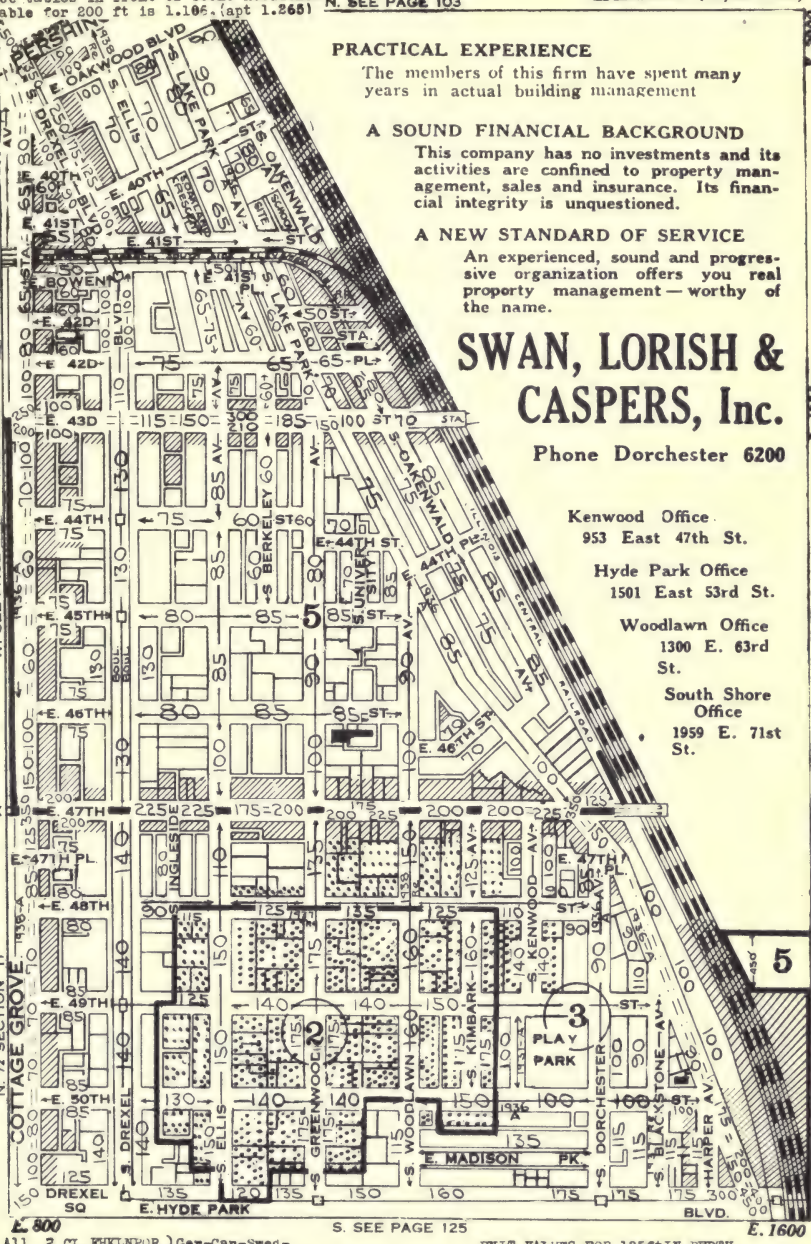

All 2 CL. FHKLNPQR } Ger-Can-Swed-
NW 11 CL. FHKLNPQRS } Eng-Irish-Jew
NE 11 CL. FHKLNPQRS

UNIT VALUES FOR 125ft IN DEPTH. SEE TABLES IN FRONT OF BOOK. RESIDENCE TABLE FOR 200ft is 1.106 (apt 1.265)

MEMORANDA

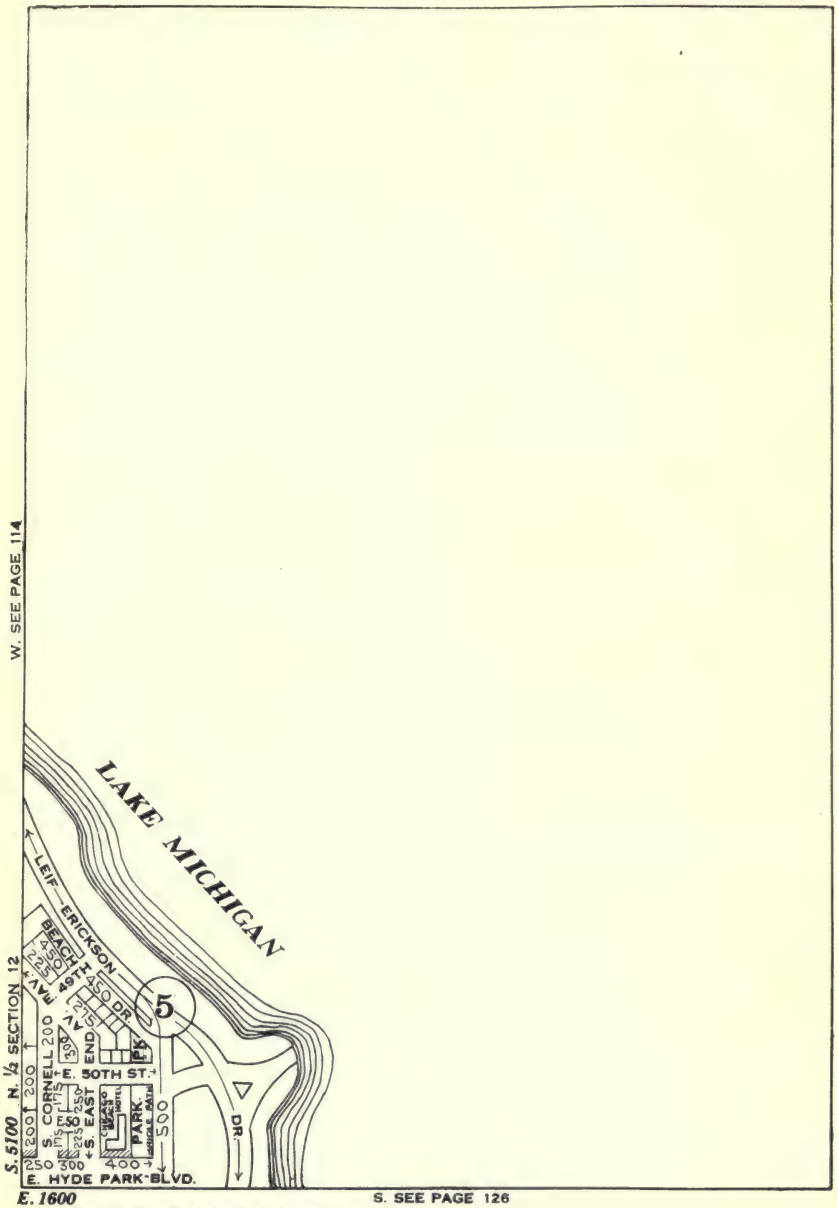

NW Sec.12 Class S-Most Vac-1927 sub-
(Ger-Can-Swed-Eng-Irish-Jew)
Streets paved 1927 asphalt

T. 38 N.—R. 12 E.

N. SEE PAGE 103F

LYONS TWP.

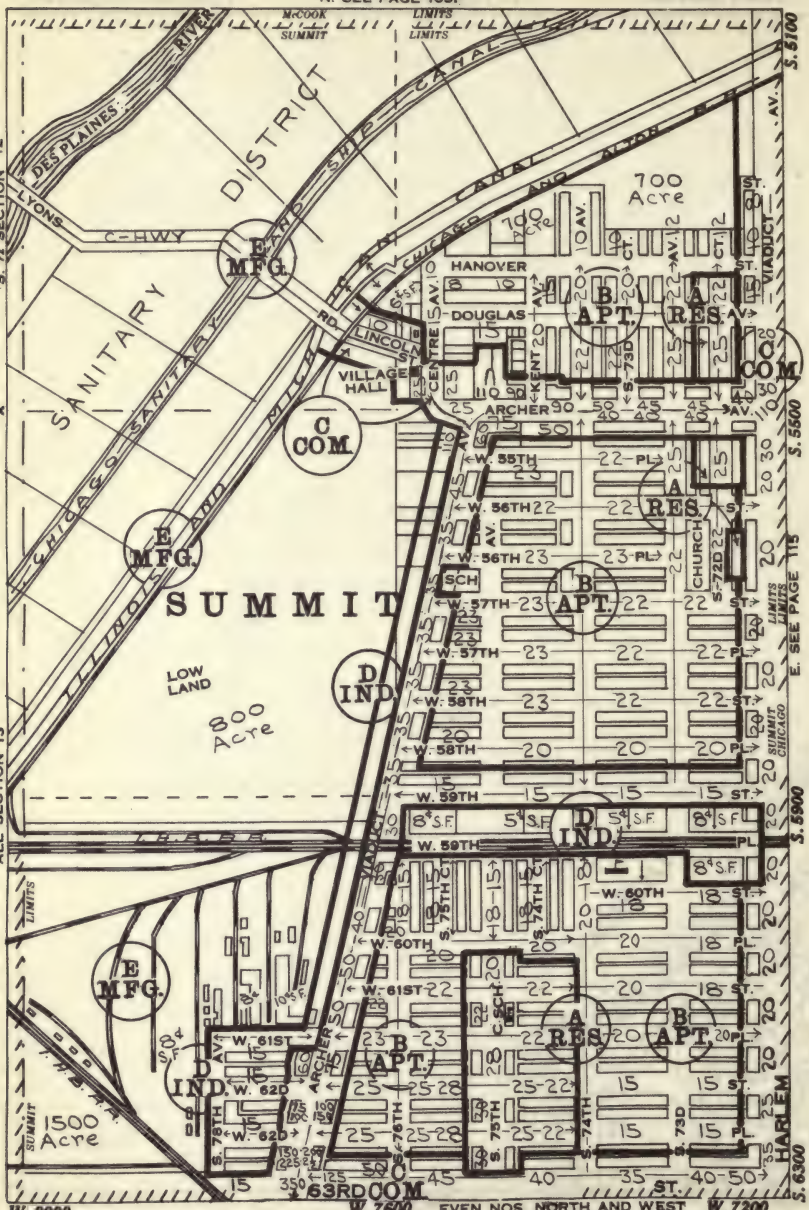

SW¼ Sec.12 Sanitary District
NW¼ Sec.13 Sanitary District
SW¼ Sec.13 Class 1-2-3-4-43-American

SE¼ Sec.12 Class 2-3-4-5-American
NE¼ Sec.13 Class 3-4-5-14-26-18-American
SE¼ Sec.13 Class 3-4-5-14-15-American

T. 38 N.—R. 13 E. CHICAGO (STICKNEY)

N. SEE PAGE 104

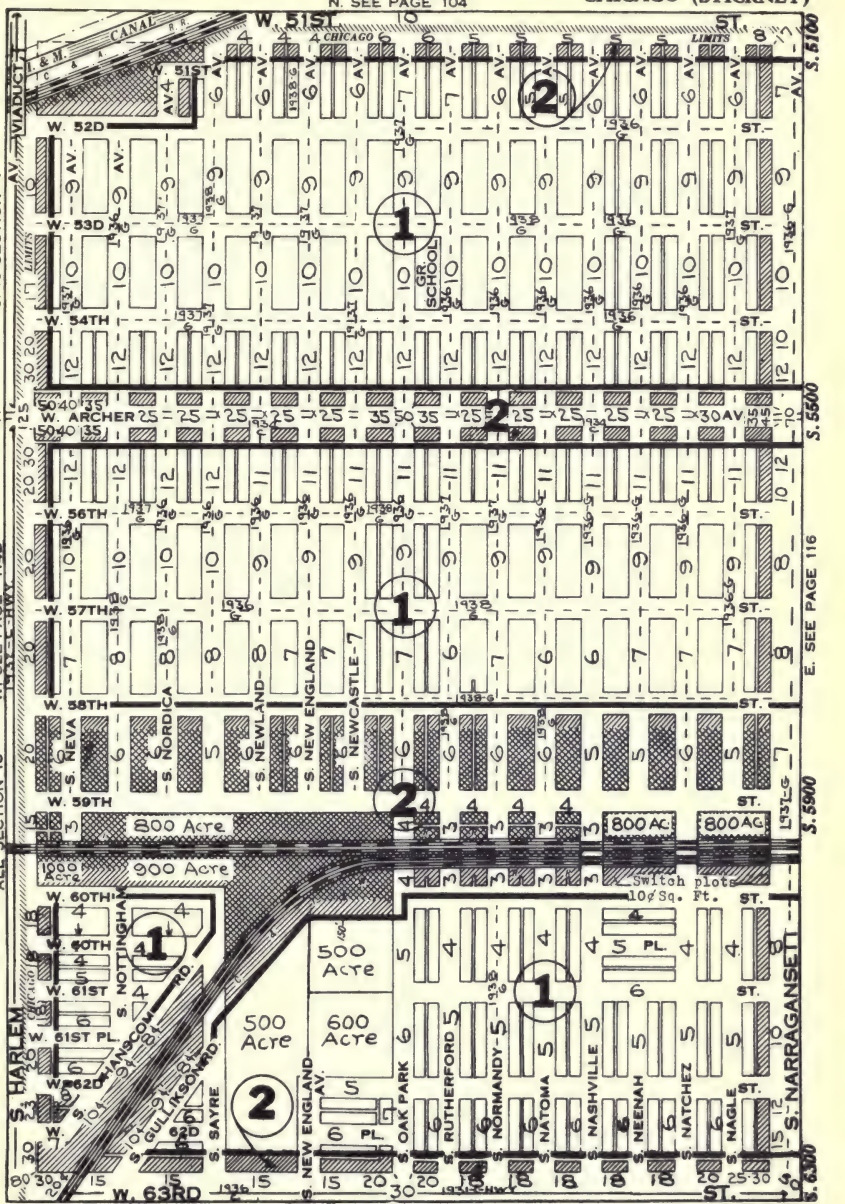

S. SEE PAGE 127

SW 7 CL.ABCD-Most Vac } Ger-Pol-Ital-
NW 18 CL.ABCD-Most Vac } Czec-Lith
SW 18 All Vacant-No Impts

SE 7 CL.ABCD-Most Vac } Ger-Pol-Ital-
NE 18 CL.ABCD-Most Vac } Czec-Lith
SE 18 All Vacant-No Impts

T. 38 N.—R. 13 E.

N. SEE PAGE 105

CHICAGO (STICKNEY)

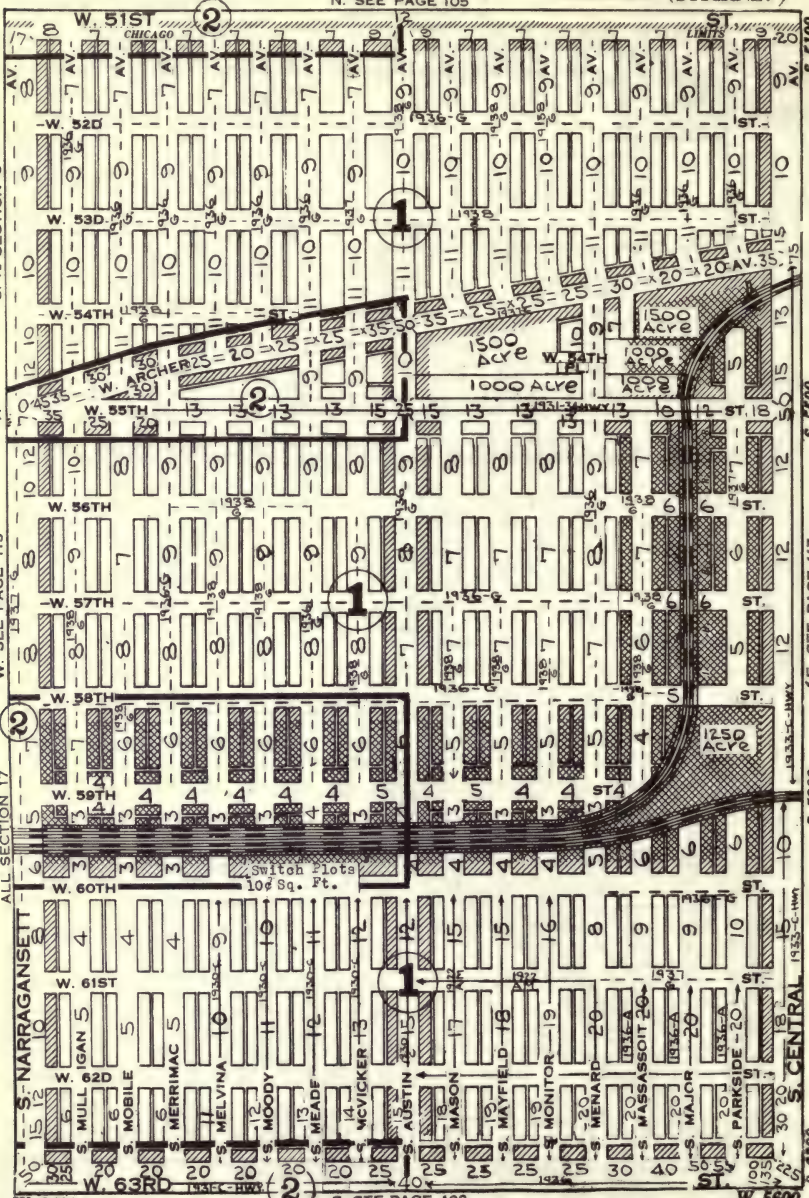

SW 8 CL.ABCD-Most Vac
NW 17 CL.ABCD-Most Vac
W 17 CL.ABCD-Most Vac
} Ger-Pol-Ital-Czec-Lith

SE 8 CL.ABCD-Most Vac
NE 17 CL.ABCD-Most Vac
SE 17 CL.BCD-½ Vac
} Ger-Pol-Ital Czec-Lith

T. 38 N.—R. 13 E. CHICAGO (STICKNEY)

N. SEE PAGE 106

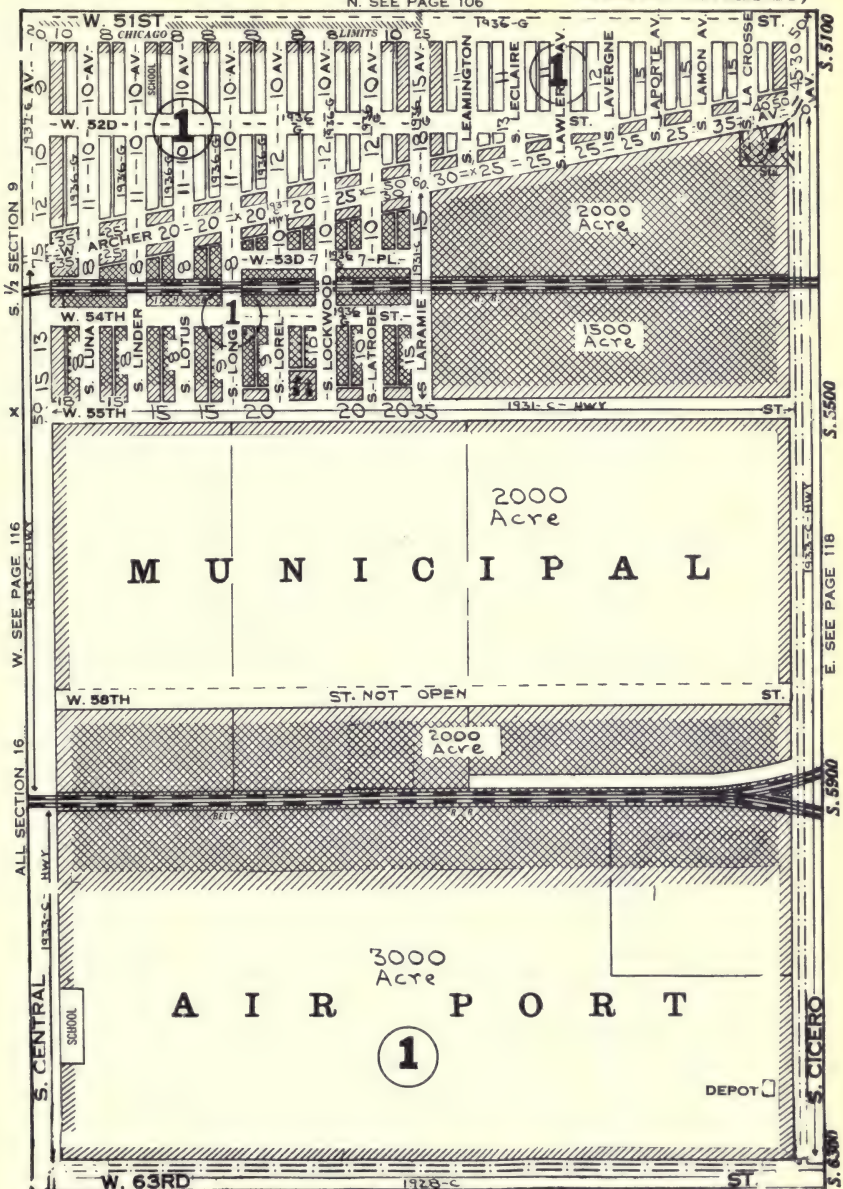

SW 9 CL.ABCD-¼ Vac-Ger-Pol-Ital-Czec-Lith SE 9 All Vac-Sewer & Water in-1929 sub
All 16 School land leased for Air Port

T. 38 N.—R. 13 E.
N. SEE PAGE 107

CHICAGO (Lake)

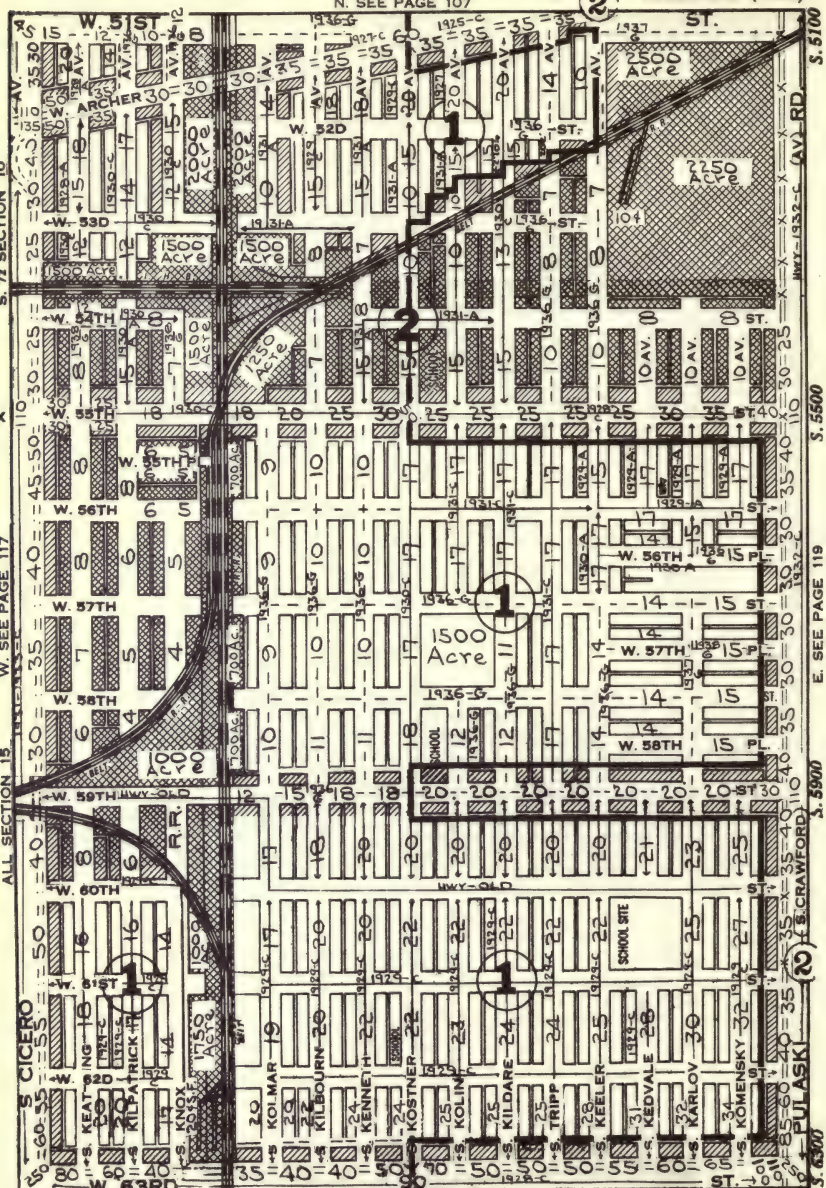

SW 10 CL.BCD-Most Vac-Ger-Pol-Ital-Czec-Lith
NW 15 CL.BCD-Most Vac-Yugo-Pol-Ital-Czec-Lith
SW 15 CL.CDO-½ Vac-Ger-Eng-Pol-Ital-Czec
SE 10 CL.BCD-Most Vac-Ger-Pol-Ital-Czec-Lith
NE 15 CL.BCD-Most Vac-Yugo-Pol-Ital-Czec-Lith
SE 15 CL.CDO-Few Vac-Ger-Irish-Pol-Ital-Lith

T. 38 N.—R. 13 E. CHICAGO (Lake)

N. SEE PAGE 108

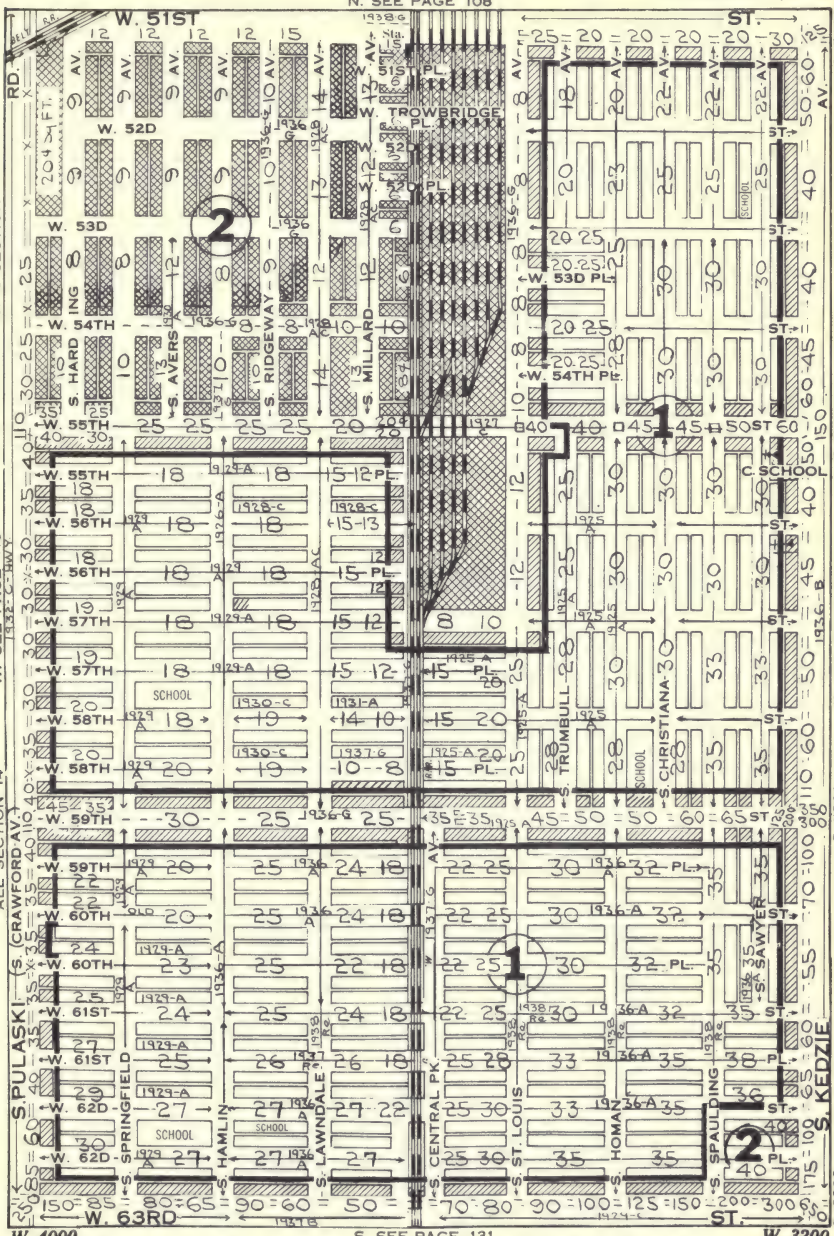

S. SEE PAGE 131

SW 11 Cl.ABC-Most Vac- } Yugo-Pol-Ital-
NW 14 Cl.BCDO-3/4Vac- } Czech-Lith
SW 14 Cl.BCDO-¼ Vac-Ger-Irish-Pol-Ital-Lith

SE 11 Cl.BCDNO- } Ger-Pol-Aus-
NE 14 Cl.CDOR- } Czech-Lith
SE 14 Cl.CDOQ-Ger-Swed-Irish-Czh-Lith

Established 1919

F. H. Halvorsen Co.

Real Estate

Property Management — Sales — Loans — Insurance

Phone Hemlock 4300

3145 WEST 63rd STREET, CHICAGO

First Mortgage Loans
Real Estate, Renting
and Insurance

Member
Chicago Real Estate Board
Chicago Board of Underwriters

ERNEST GEISSLER

REALTOR

REAL ESTATE INVESTMENTS-SAFE DEPOSIT VAULTS

2749 West Sixty-third St., Chicago

Telephone Hemlock 2310

CONSULT

OUR ADVERTISERS

THEY ARE AMONG

THE LEADING
REAL ESTATE MEN

T. 38 N.—R. 13 E. CHICAGO (Lake)

N. SEE PAGE 109

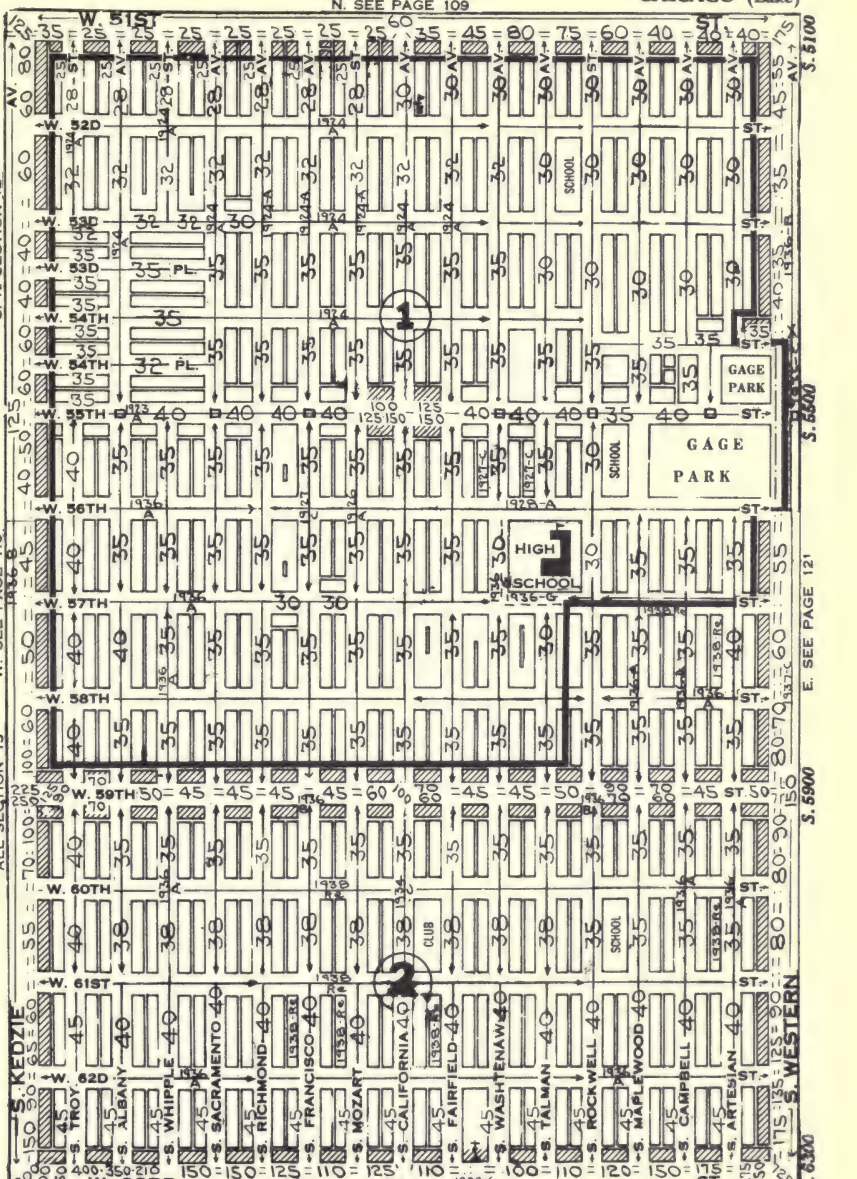

S. SEE PAGE 132

SW 12 Cl.BCDO-Ger-Swed-Irish-Czh-Lith
NW 13 Cl.CDOR- } Ger-Pol-Aus-
SW 13 Cl.CDOR- } Czech-Lith

SE 12 Cl.BCDO-Ger-Swed-Irish-Czh-Lith
NE 12 Cl.CDN- } Ger-Pol-Aus-
SE 13 Cl.CDOR- } Czech-Lith

MEMORANDA

T. 38 N.—R. 14 E. CHICAGO (Lake)

N. SEE PAGE 110

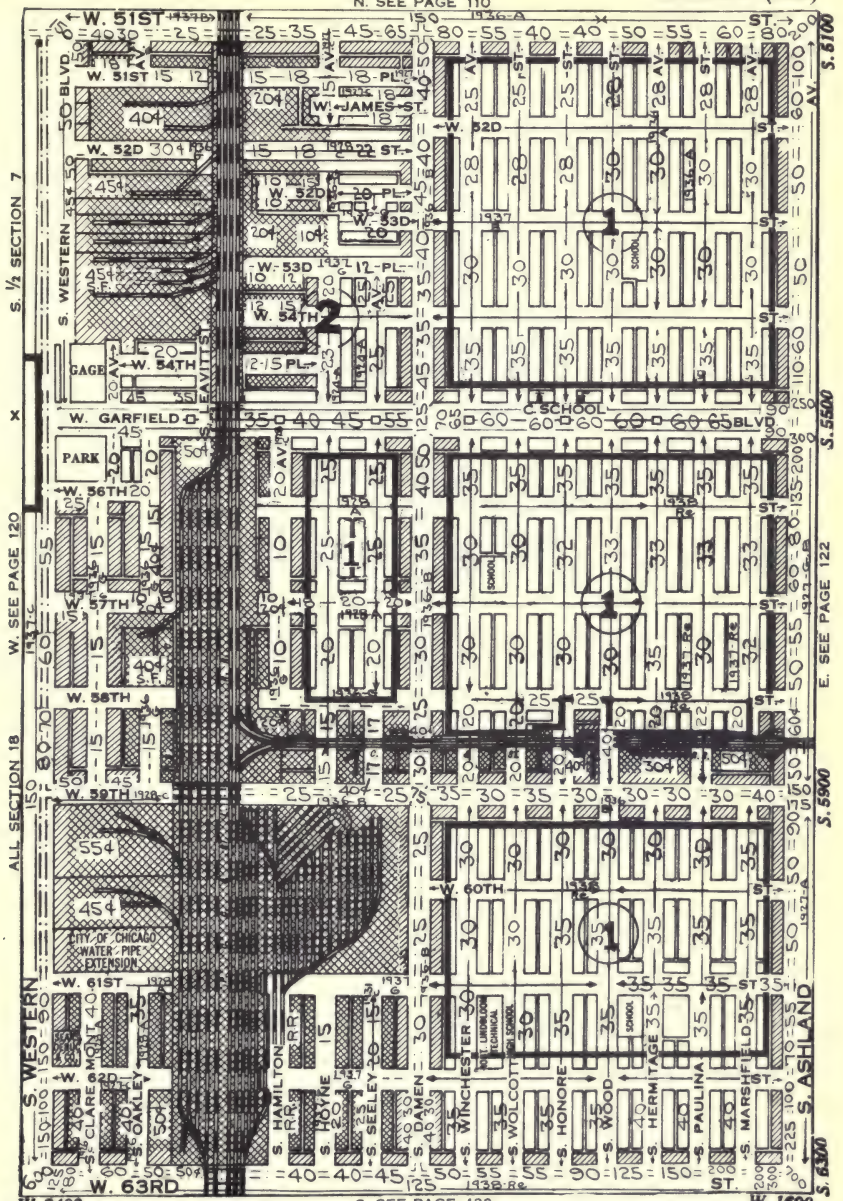

S. SEE PAGE 133

SW 7 Cl.ABCDNPT-Ger-Irish-Pol-Czh-Lith
NW 18 Cl.ABCDNPT-Ger-Pol-Aus-Czh-Lith
SW 18 Cl.DOT-Ger-Swed-Irish-Czech-Lith

SE 7 Cl.BCDNOR-Ger-Irish-Pol-Czh-Lith
NE 18 Cl.BCDNORT- } Ger-Swed-Pol-
SE 18 Cl.BCDNOR- } Irish-ital

REAL ESTATE

Elmer C. Krauter, 6417 S. Halsted St., Went. 4120
23 years at 63rd and Halsted Sts.

T. 38 N.—R. 14 E.

CHICAGO (Lake)

N. SEE PAGE 111

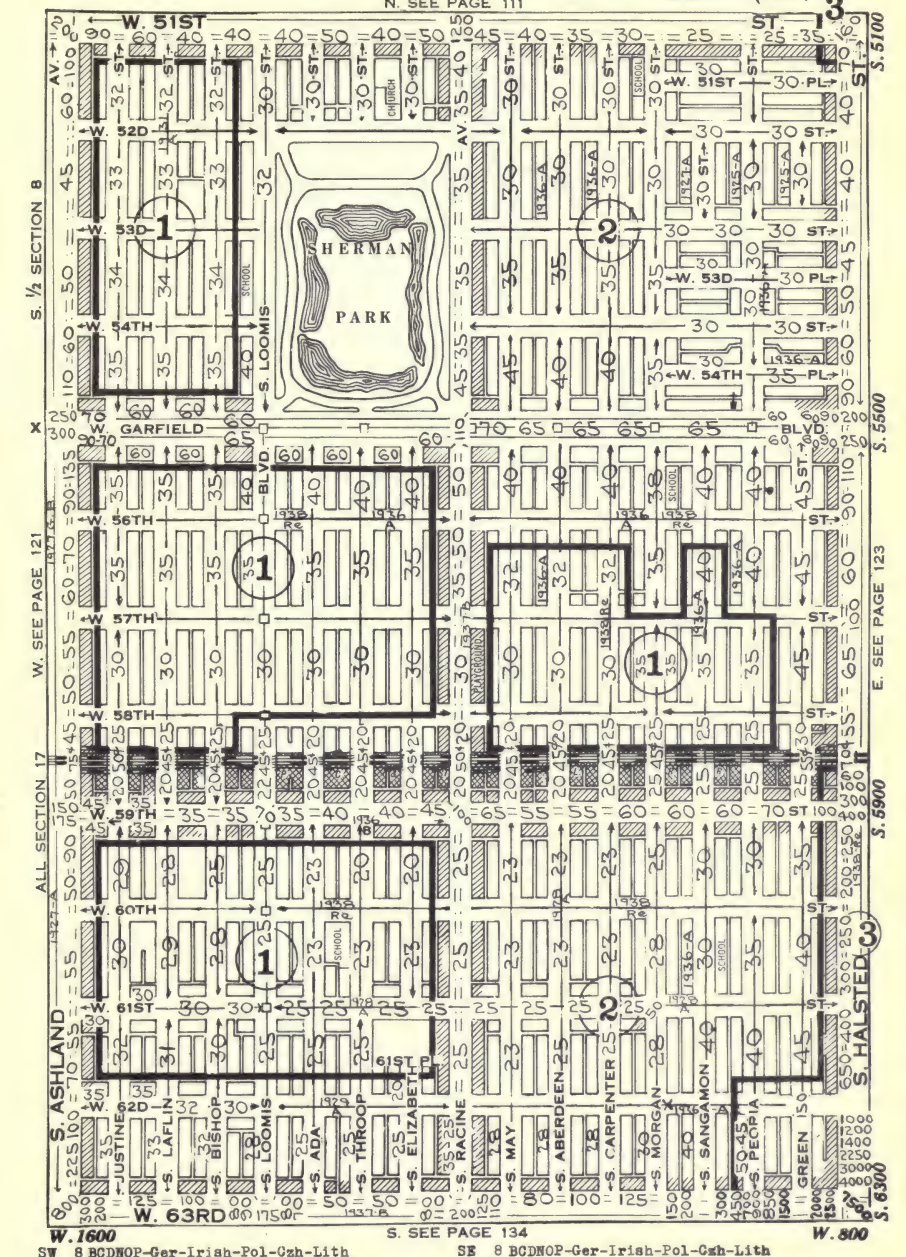

SW 8 BCDNOP-Ger-Irish-Pol-Czh-Lith

NW 17 BCDNOPT-Ger-Swed-Ital-Pol-Irish

SW 17 BCDNOP-Ger-Swed-Irish-Pol-Ital-(E½ Negro)

SE 8 BCDNOP-Ger-Irish-Pol-Czh-Lith

NE 17 BCDNOPRT-Ger-Swed-Eng-Irish-Neth

SE 17 BCDNOP-Ger-Swed-Eng-Irish-Neth-(W½ Negro)

Prominent Business Firms in This District

REAL ESTATE

Elmer C. Krauter, 6417 S. Halsted St., Went. 4120
25 years at 63rd and Halsted Sts.

T. 38 N.—R. 14 E.

CHICAGO (Lake)

N. SEE PAGE 112

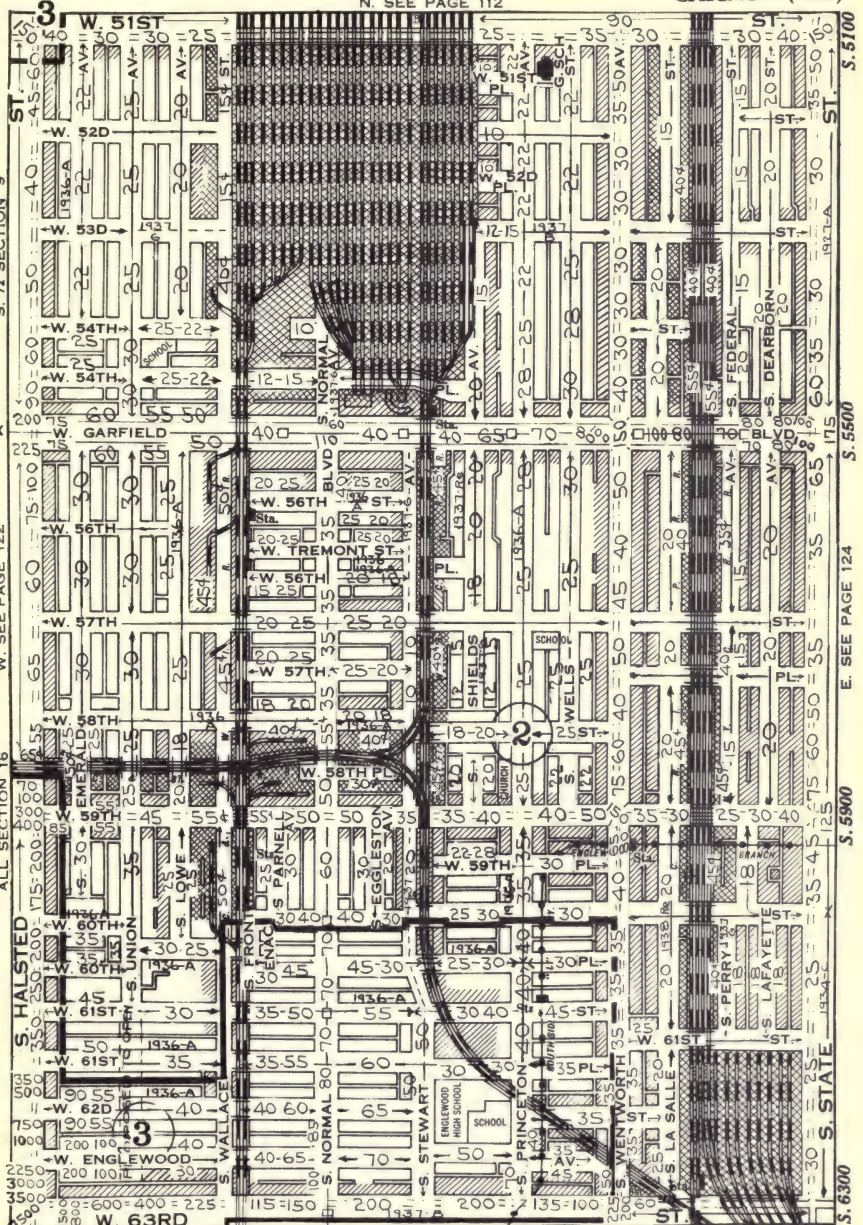

S. SEE PAGE 135

SW 9 Cl.ABCNPT-Ger-Irish-Pol-Czh-Lith
NW 16 Cl.ABCNPT-
SW 16 Cl.BCNOPR- } Ger-Swed-Eng-Irish-Neth

SE 9 Cl.ABCNPT-
NE 16 Cl.ABCNPT-
SW 16 Cl.ANCDENPRT- } Ger-Swed-Eng-Irish-Ital-Neth-All Negro East of Federal St.

MEMORANDA

T. 38 N.—R. 14 E. CHICAGO (Hyde Park)

N. SEE PAGE 113

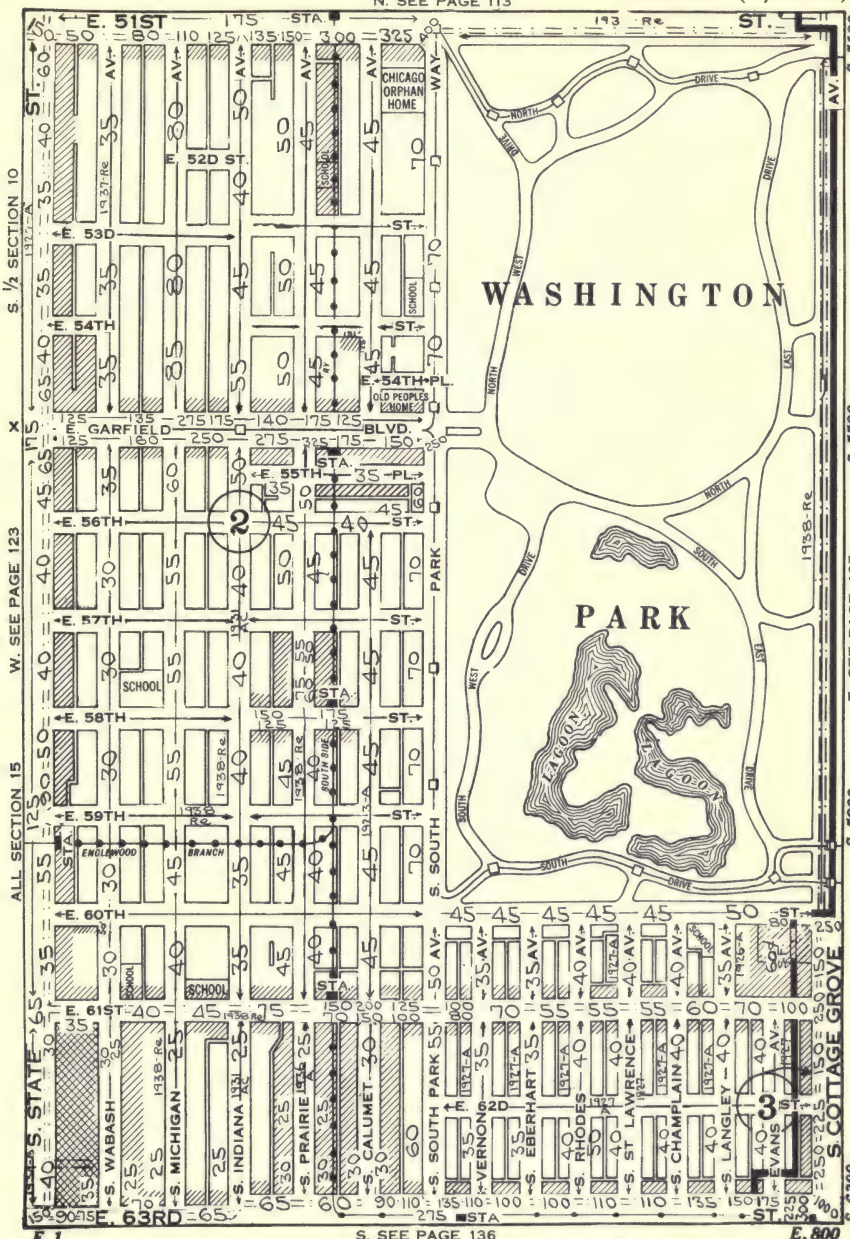

SW 10 C1.BCDHNPR-All Negro
NW 15 C1.BCDHNPR-All Negro
SW 15 C1.BCDHNPR-All Negro

SE 10-Park
NE 15-Park-
SE 15 C1.CDNOR- } Ger-Can-Swed-Eng-Irish-Few Negro

SELZ & SOUTHMAN, Inc.

ESTABLISHED 1910

—REALTORS—

Property Management

S. W. COR. 61ST ST. and SOUTH PARK AVE.
(Main Office)
NORMAL 5730

2459 E. 75th Street
(So. Shore Office)
REGENT 8300-8301-8302-8303

CONSULT

OUR ADVERTISERS

THEY ARE AMONG

THE LEADING REAL ESTATE MEN

in their respective districts

See Index to advertisers

Unit Values for 125ft.depth.Apt & Bus. Table:150ft.1.095;175ft.1.183;

T. 38 N.—R. 14 E.

N. SEE PAGE 114

CHICAGO (Hyde Park)

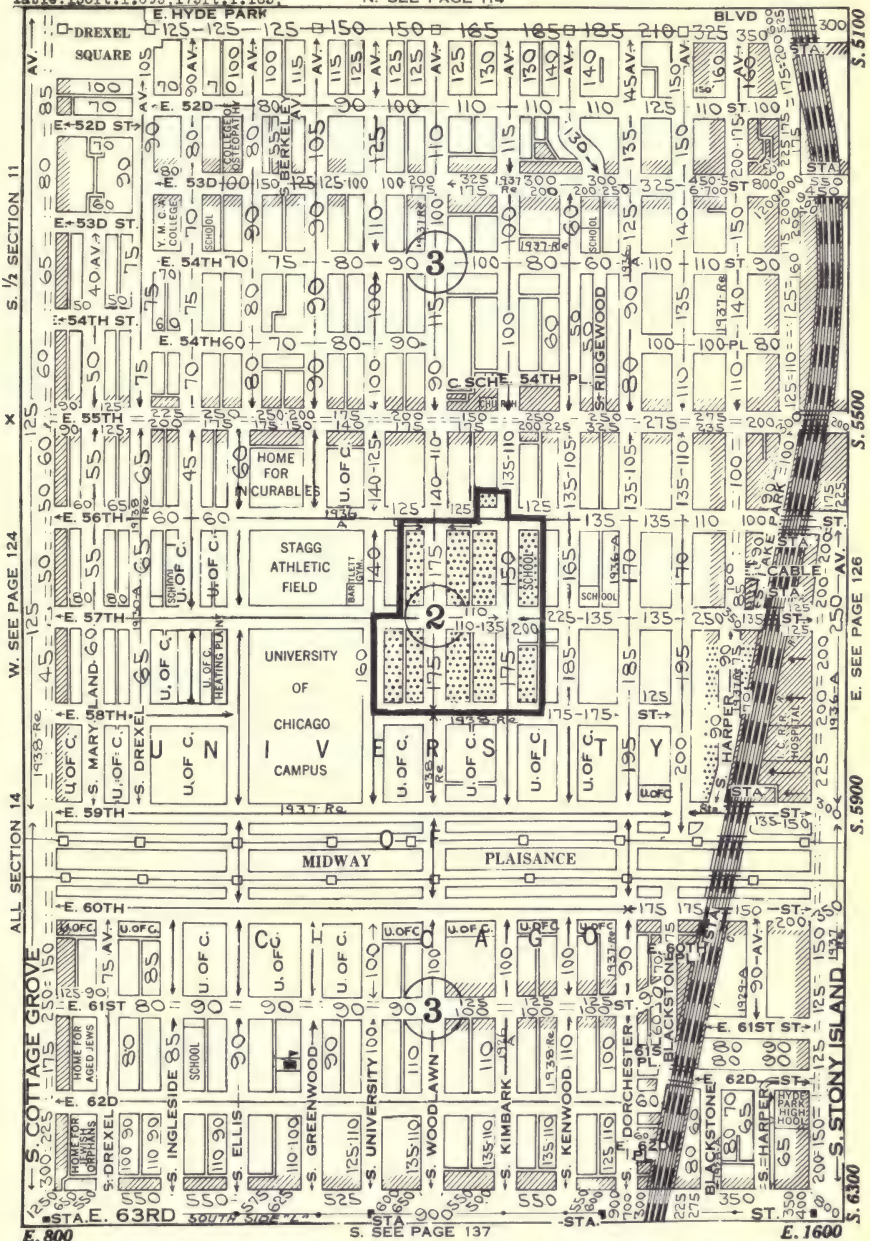

SW 11 Cl.CEFHLNPR- } Ger-Rus-Can-Swed-
NW 14 Cl.CEHLNPR-- } Irish-Jew-Few Negro
SW 14 Cl.EFHLNPR-Ger-Can-Swed-Eng-Irish

SE 11 Cl.EFHILNPRS- } Ger-Rus-Can-Jew-
NE 14 Cl.EFHILNPRS- } Swed-Irish
SE 14 Cl.EFHLNPRS-Ger-Can-Swed-Eng-Irish

FREAR-DELAPLANE Co.

5303 Hyde Park Boulevard
(Del Prado Hotel Bldg.)

TELEPHONES
HYDE PARK 7000

Real Estate **Investments**
Property Management
Insurance **Loans**
Estates Managed

HYDE PARK
KENWOOD
WOODLAWN
SOUTH SHORE

Special Funds for Choice First Mortgages

T. 38 N.—R. 14 E.

N. SEE PAGE 114A

CHICAGO (Hyde Park)

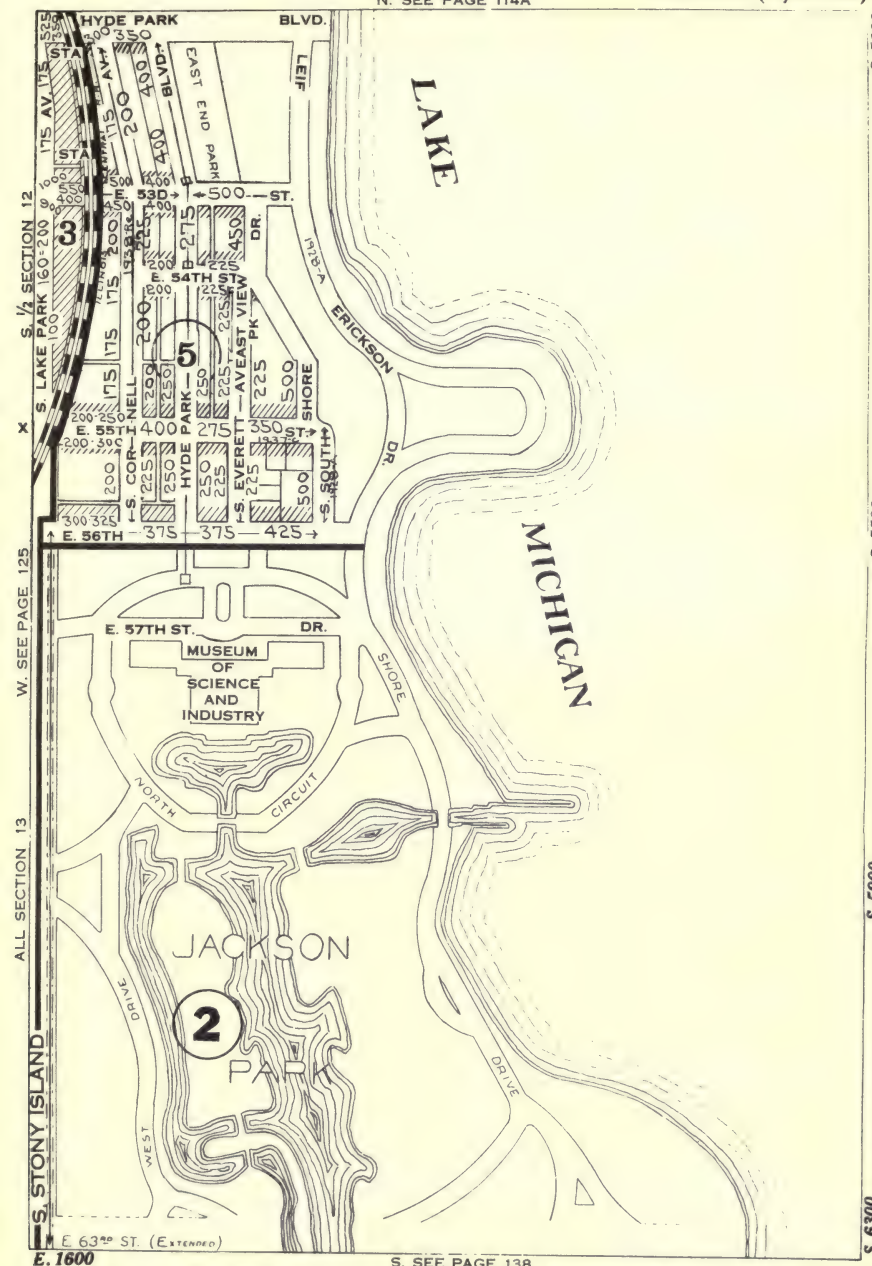

E. 1600

SW 12 C1.HKLPQRS-Ger-Rus-Can-Swed-Irish-Jew

S. SEE PAGE 138

UNIT VALUES FOR 125ft.IN DEPTH.APT. & BUS.
TABLE:(150ft. 1.095)(175ft. 1.183)(200ft. 1.265)

T. 38 N.—R. 13 E. CHICAGO (STICKNEY)

N. SEE PAGE 115

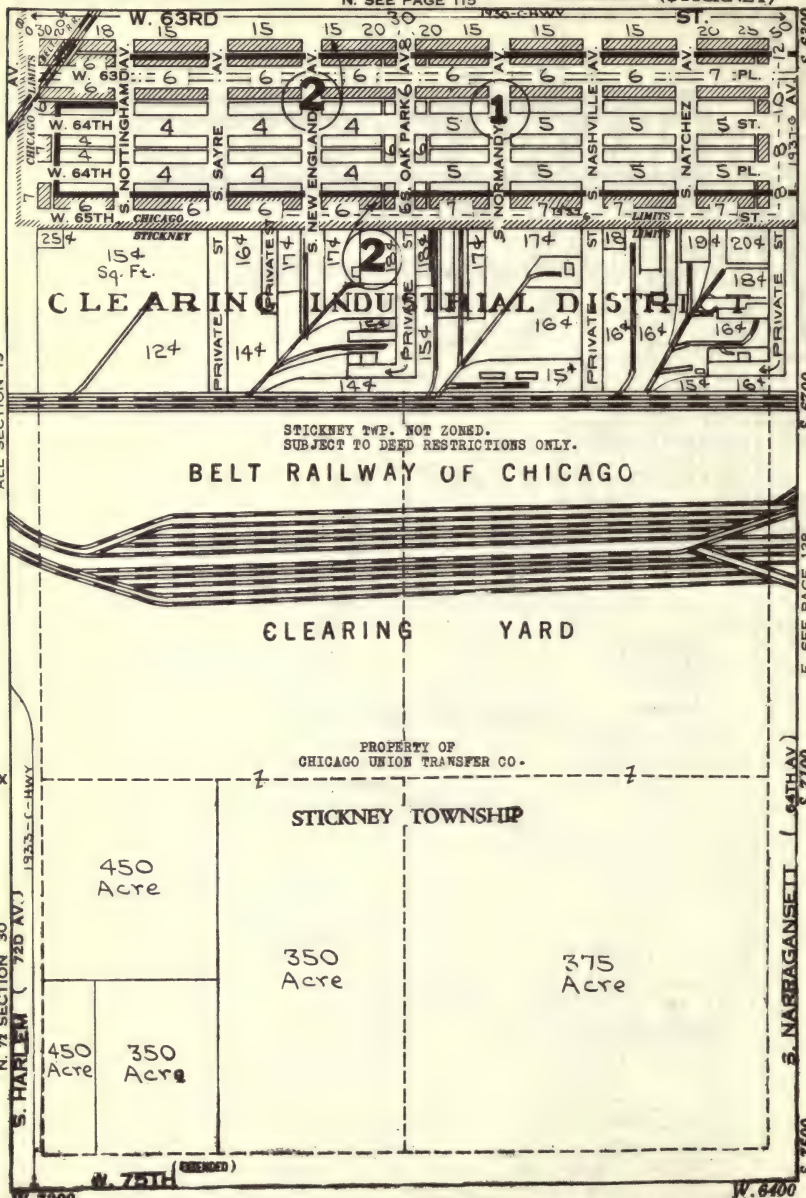

NW 19 Cl.BCT-Most Vac- } Ger-Eng-
SW 19 R.R.Yards- } Pol-Ital-
NW 30 Vacant Acres- } Czech

NE 19 Cl.BCDT-Most Vac- } Ger-Eng-
SE 19 R.R.Yards- } Pol-Ital-
NE 30 Vacant Acres- } Czech

T. 38 N.—R. 13 E. CHICAGO (STICKNEY)

N. SEE PAGE 116

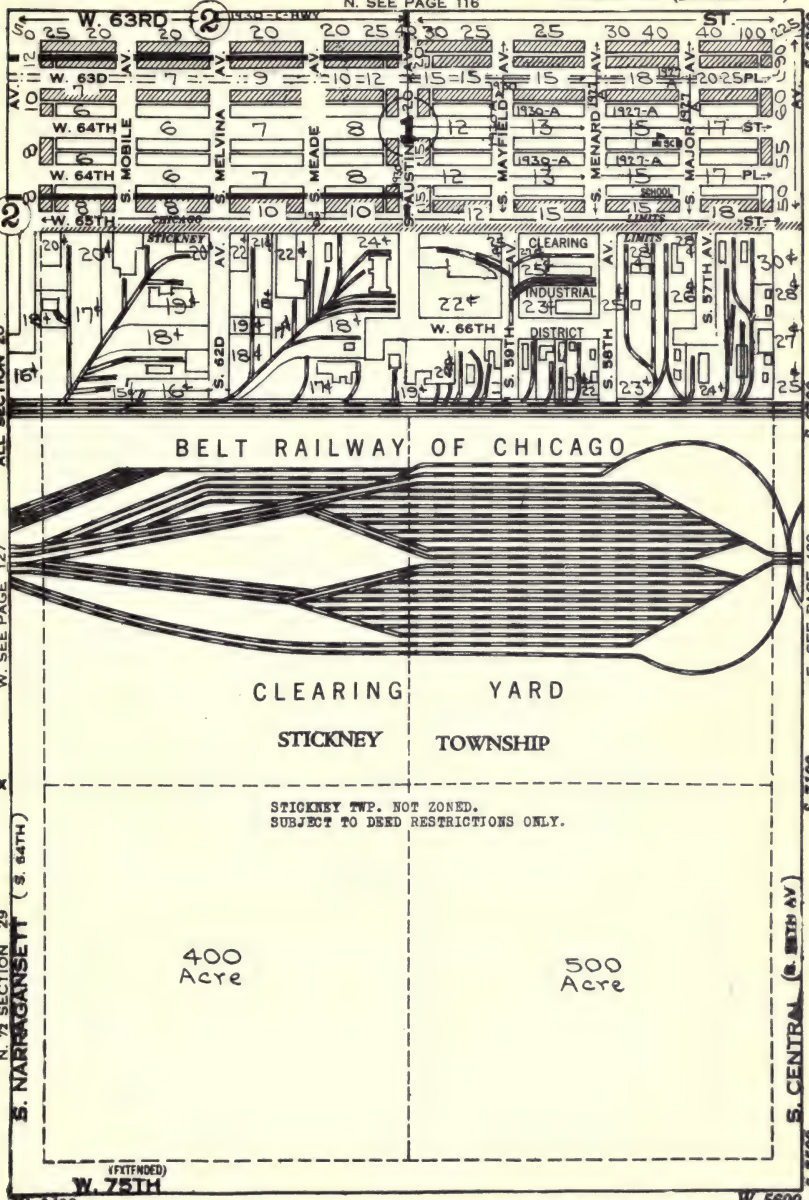

NW 20 Cl.BCDT-Most Vac- SW 20 R.R.Yards- NW 29 Vacant Acres- } Ger-Eng-Pol-Ital-Czech

NE 20 Cl.BCDT-Most Vac- SE 20 R.R.Yards- NE 29 Vacant Acres- } Ger-Eng-Pol-Ital-Czech

T. 38 N.—R. 13 E
N. SEE PAGE 117

CHICAGO (STICKNEY)

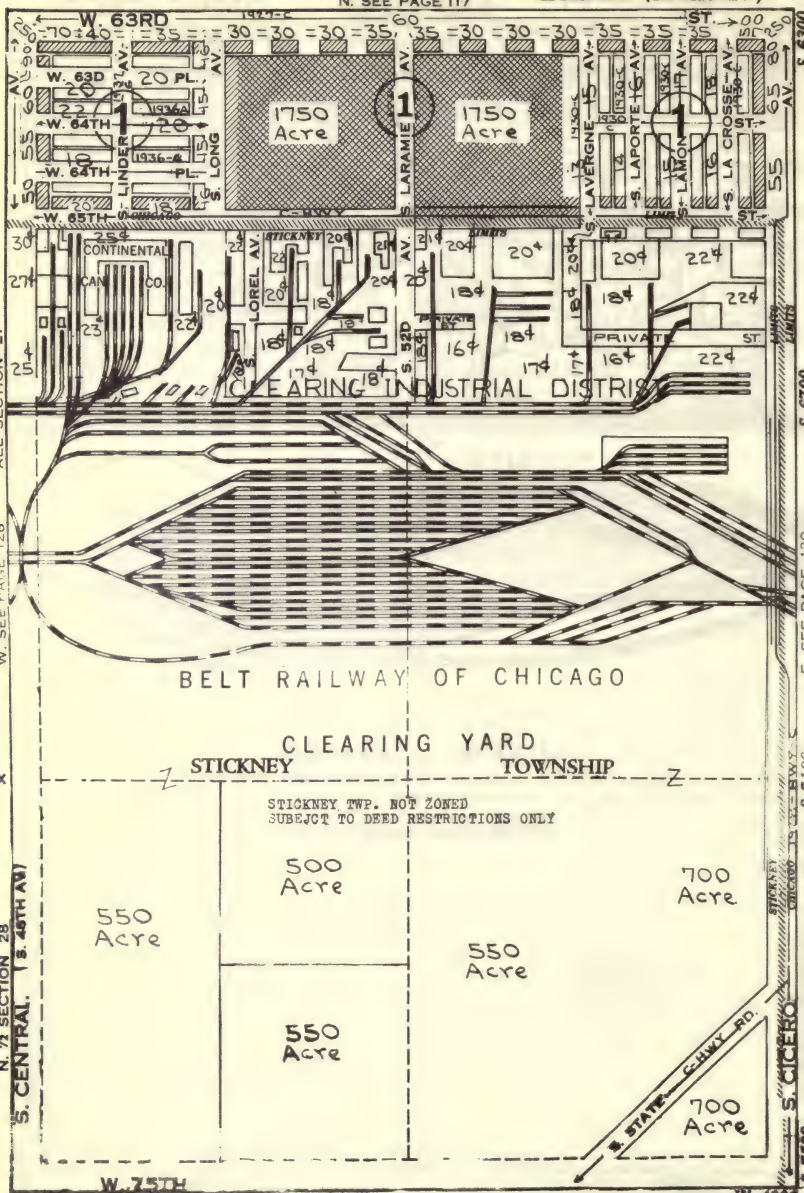

NW 21 Cl.CDOT-1/4Vac- } Ger-Eng-Pol-
SW 21 R.R.Yards } Ital-Czech
NW 29 Vacant Acres-

NE 21 Cl.DOT-1/2Vac- } Ger-Eng-Pol-
SE 21 R.R.Yards- } Ital-Czech
NE 28 Vacant Acres-

T. 38 N.—R. 13 E.

CHICAGO (Lake)

N. SEE PAGE 118

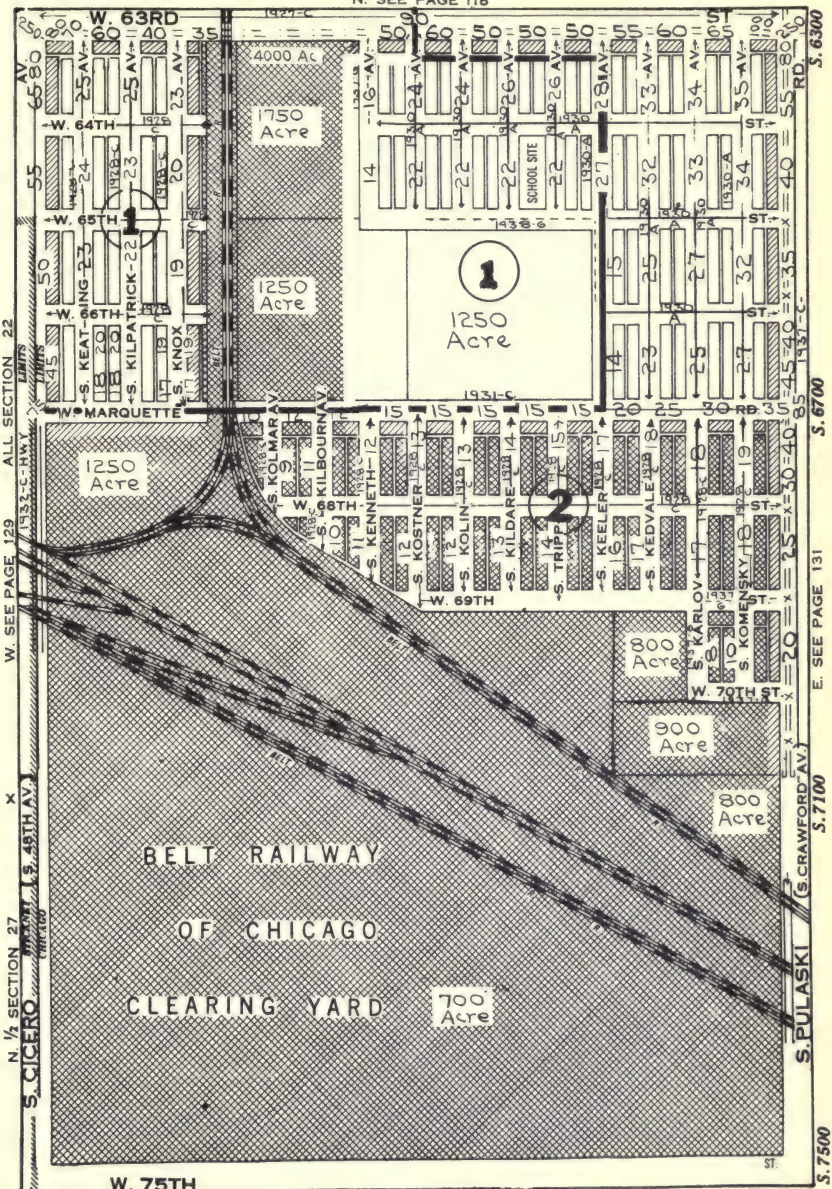

NW 22 Cl.DO-3/4Vac-
SW 22 R.R.Yards-Vac 1929 Sub-
NW 27 R.R.Yards-
} Ger-Irish Pol-Lith-Ital

NE 22 Cl.CDO-1/2Vac-
SE 22 Cl.CDO-3/4Vac-
NE 27 R.R.Yards-
} Ger-Irish-Pol-Ital-Lith

T. 38 N.—R. 13 E.

CHICAGO (Lake)

N. SEE PAGE 119

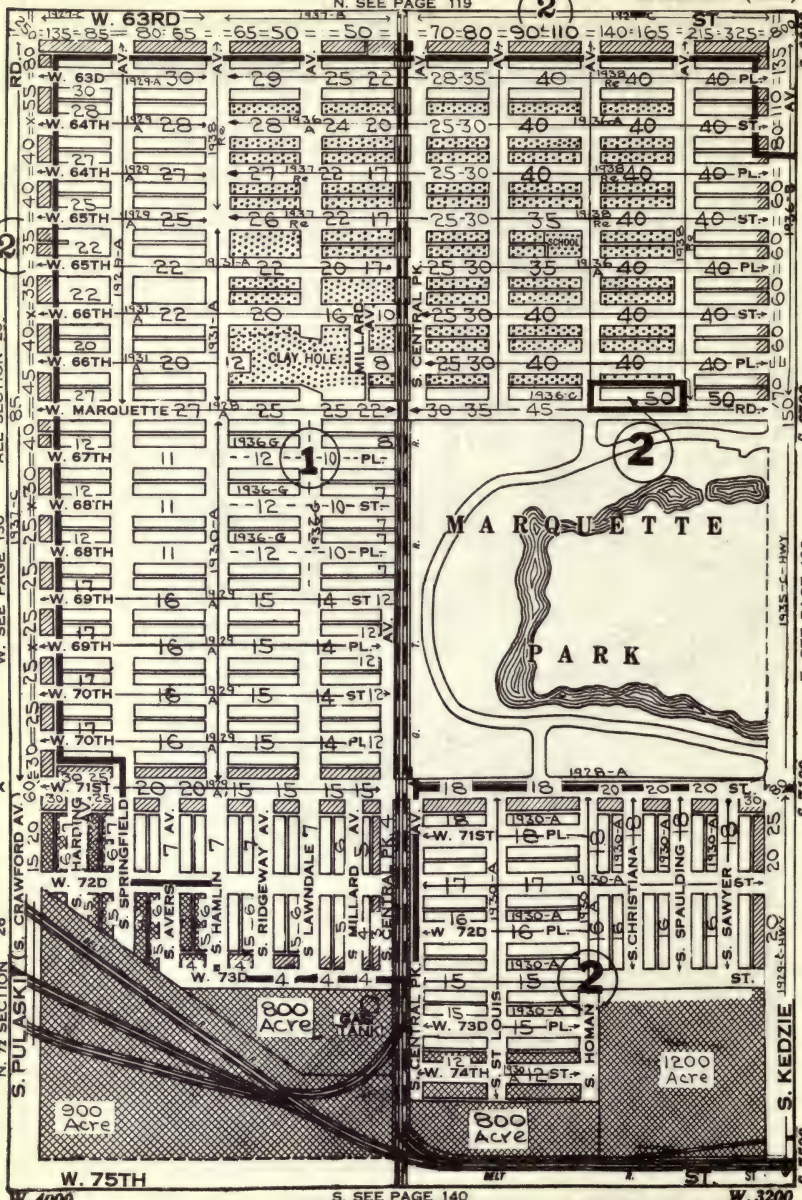

NW 23 Cl.CDNO-1/4Vac- SW 23 Cl.CD-3/4Vac- NW 26 All Vacant- } Ger-Irish-Pol-Ital-Lith

NE 23 Cl.CDNOR- SE 23 Park- NE 26 Vac 1929 Subs- } Ger-Swed-Irish-Czh-Lith

T. 38 N.—R. 13 E.

N. SEE PAGE 120

CHICAGO (Lake)

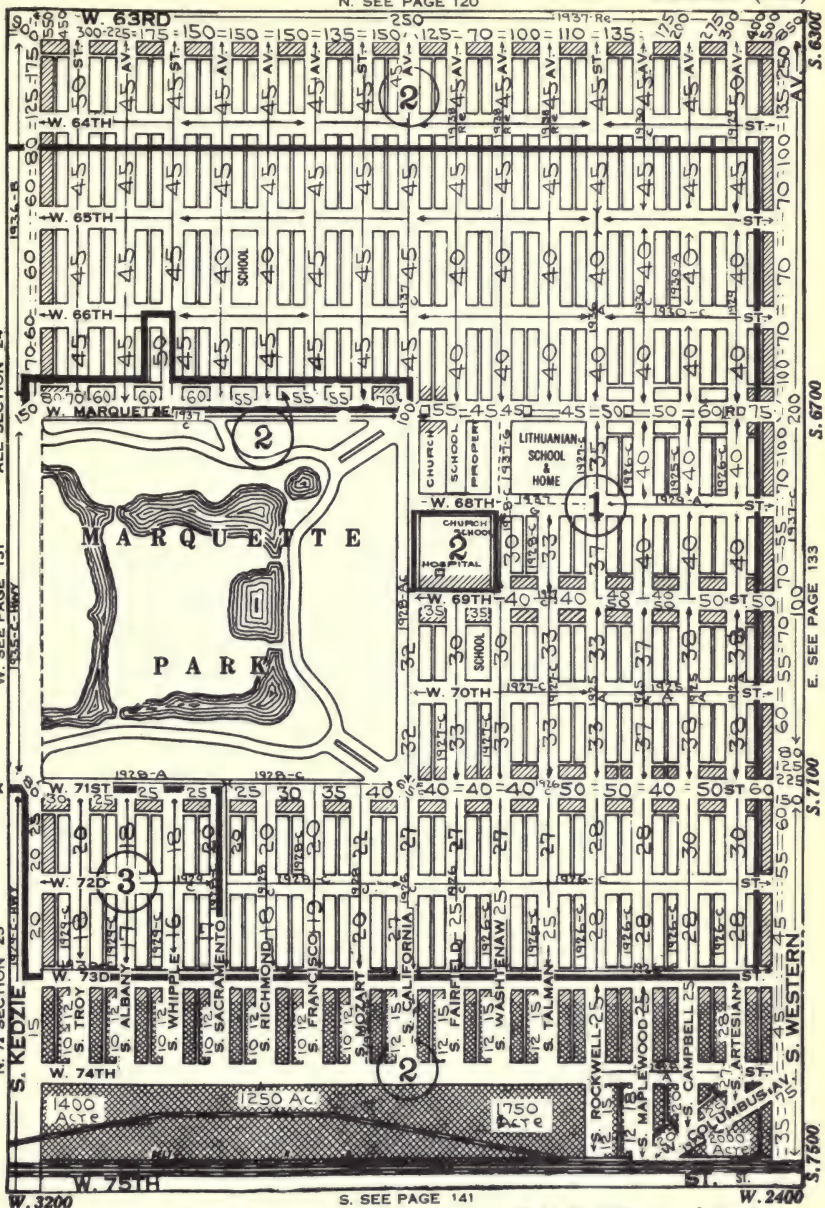

NW 24 Cl.CDNOPR- SW 24 Park NW 25 Cl.DO-Most Vac- } Ger-Swed-Irish-Czh-Lith

NE 24 Cl.CDNOPR- SE 24 Cl.DOPR-1/4Vac- NE 25 Cl.DOPR-1/2Vac- } Ger-Swed-Irish-Czh-Lith

"Complete Insurance Service"

The facilities of this office anticipate the needs of the Agent or Broker in all forms of insurance.

BRUMMEL BROS.

Insurance Underwriters

Cook County Department Managers representing Strong Old Line Companies only

175 West Jackson Boulevard
CHICAGO, ILLINOIS

TELEPHONE WABASH 2056

T. 38 N.—R. 14 E.
N. SEE PAGE 121

CHICAGO (Lake)

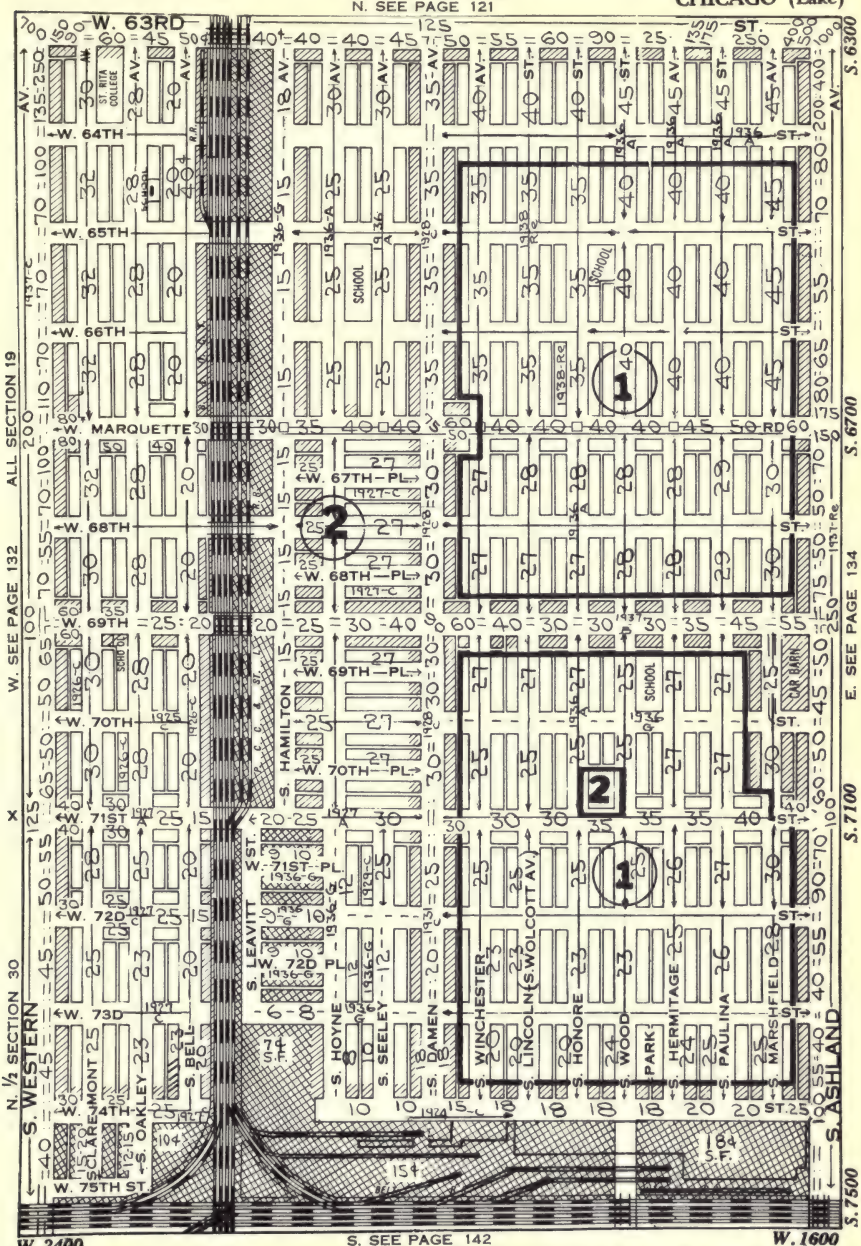

S. SEE PAGE 142

NW 19 Cl.BCDNO-
SW 19 Cl.BCDNO-
NW 30 Cl.BCDNO-
} Ger-Swed-Irish-Czh-Lith-Ital

NE 19 Cl.BCDNOPQ-
SE 19 Cl.BCDNP-
NE 30 Cl.ABCDNT-
} Ger-Swed-Irish-Pol-Italian

REAL ESTATE

Elmer C. Krauter, 6417 S. Halsted St., Went. 4120
23 years at 63rd and Halsted Sts.

HERBERT W. EIDMANN & CO.

REAL ESTATE, LOANS AND INSURANCE

More than 50 Years Experience in South Side Real Estate

Prompt Action on All Loan Applications

7007 S. Halsted St. -:- Vinc. 4320-4321-4322

WIERENGA & OTTENHOFF CO.

REALTORS

7110 SO. HALSTED ST. -:- STEWART 5687

West Side Office
1837 ROOSEVELT RD.
CANAL 1263

Oak Park Office
6018 ROOSEVELT RD.
EUCLID 7105

T. 38 N.—R. 14 E. CHICAGO (Lake)

N. SEE PAGE 122

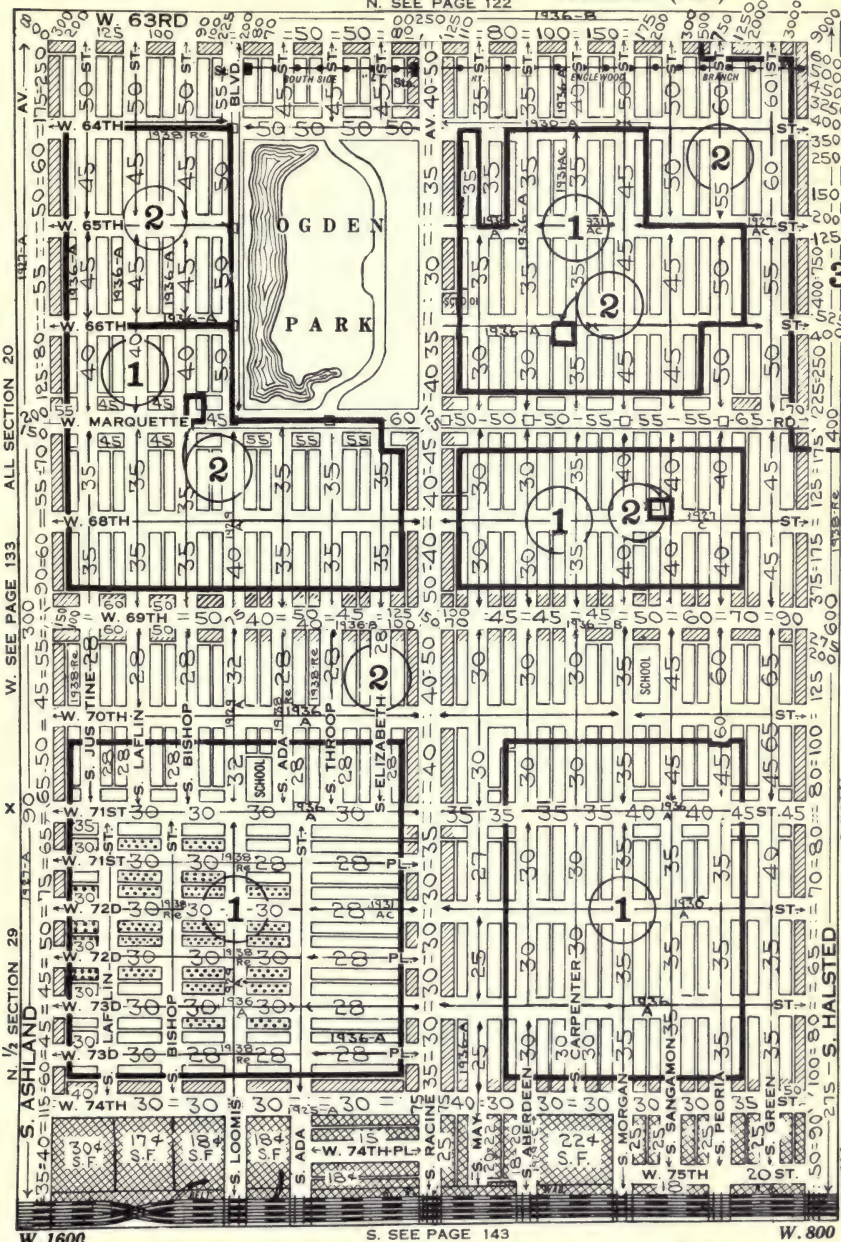

S. SEE PAGE 143

NW 20 Cl.BCDMNPR- } Ger-Swed-
SW 20 Cl.BCDMNPR- } Irish-Pol-
NW 29 Cl.BCDMNP- } Italian

NE 20 Cl.BCHLMNPR- } Ger-Swed-Eng-
SE 20 Cl.BCMNPR- } Irish-Neth-
NE 29 Cl.ABCMNP- } (NE 20-Few Negro)

REAL ESTATE

Elmer C. Krauter, 6417 S. Halsted St., Went. 4120
23 years at 63rd and Halsted Sts.

A. H. WHITLEY & CO.

OFFICE ESTABLISHED 1873

Real Estate Loans and Insurance

215 W. 63rd St. - WENtworth 0578

TELEPHONE WENTWORTH 0637

ROBERT E. BARBEE CO.

REAL ESTATE, LOANS AND INSURANCE

6846 Wentworth Avenue • Chicago

T. 38 N.—R. 14 E. CHICAGO (Lake)

N. SEE PAGE 123

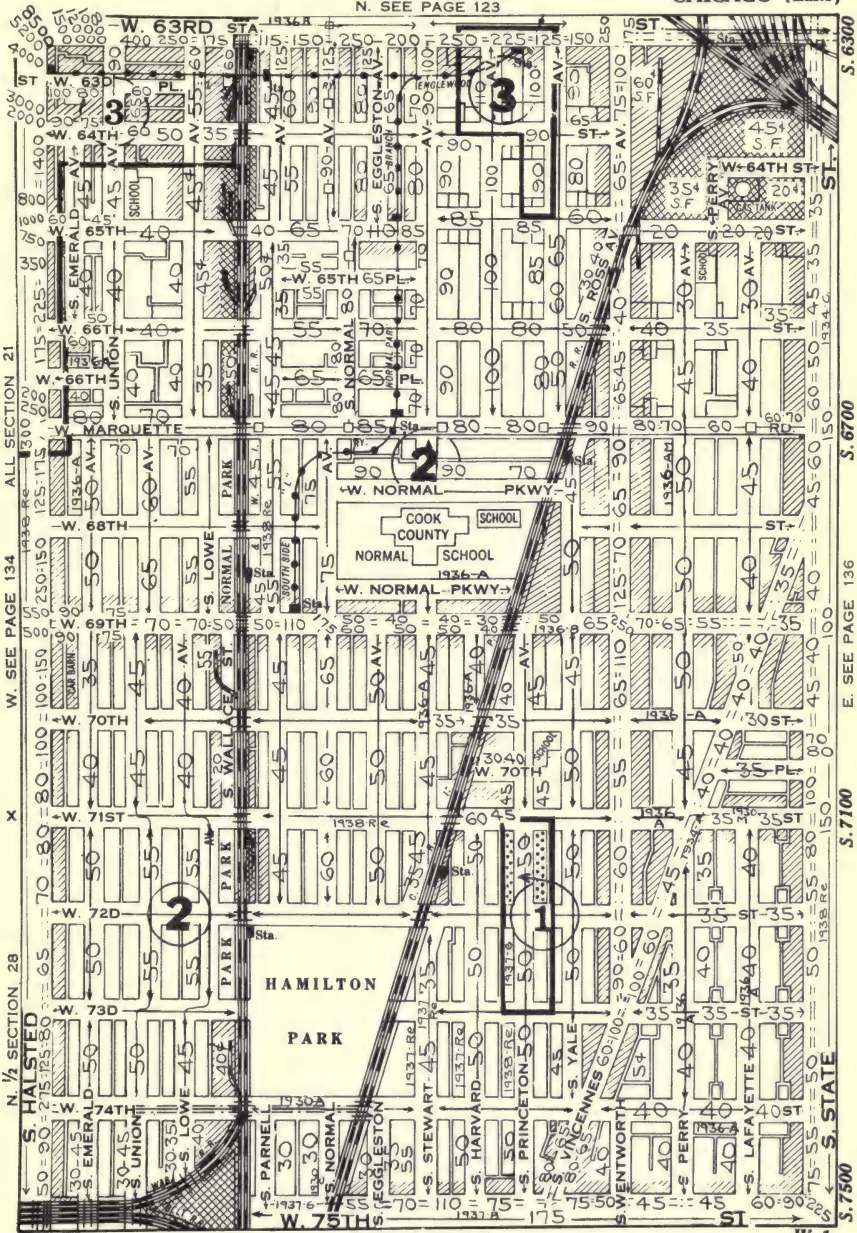

S. SEE PAGE 144

NW 21 Cl.CDEFHLNPR-
SW 21 Cl.CDEFHLNPR-
NW 28 Cl.CDELNOPR-
} Ger-Swed-Eng-Irish-Neth

NE 21 Cl.CDEFHLNPR-
SE 21 Cl.CDEFLNPR-
NE 28 Cl.CDEFHLNPR-Ger-Swed-Eng-Irish-Ital
} Ger-Swed-Eng-Neth Irish-Few-Negro

MEMORANDA

Unit Values for 125ft.depth.Apt & Com'l . T. 38 N.—R. 14 E. CHICAGO (Hyde Park)
Table:125ft.1.000:150ft.1.095:175ft.1.183 N. SEE PAGE 124

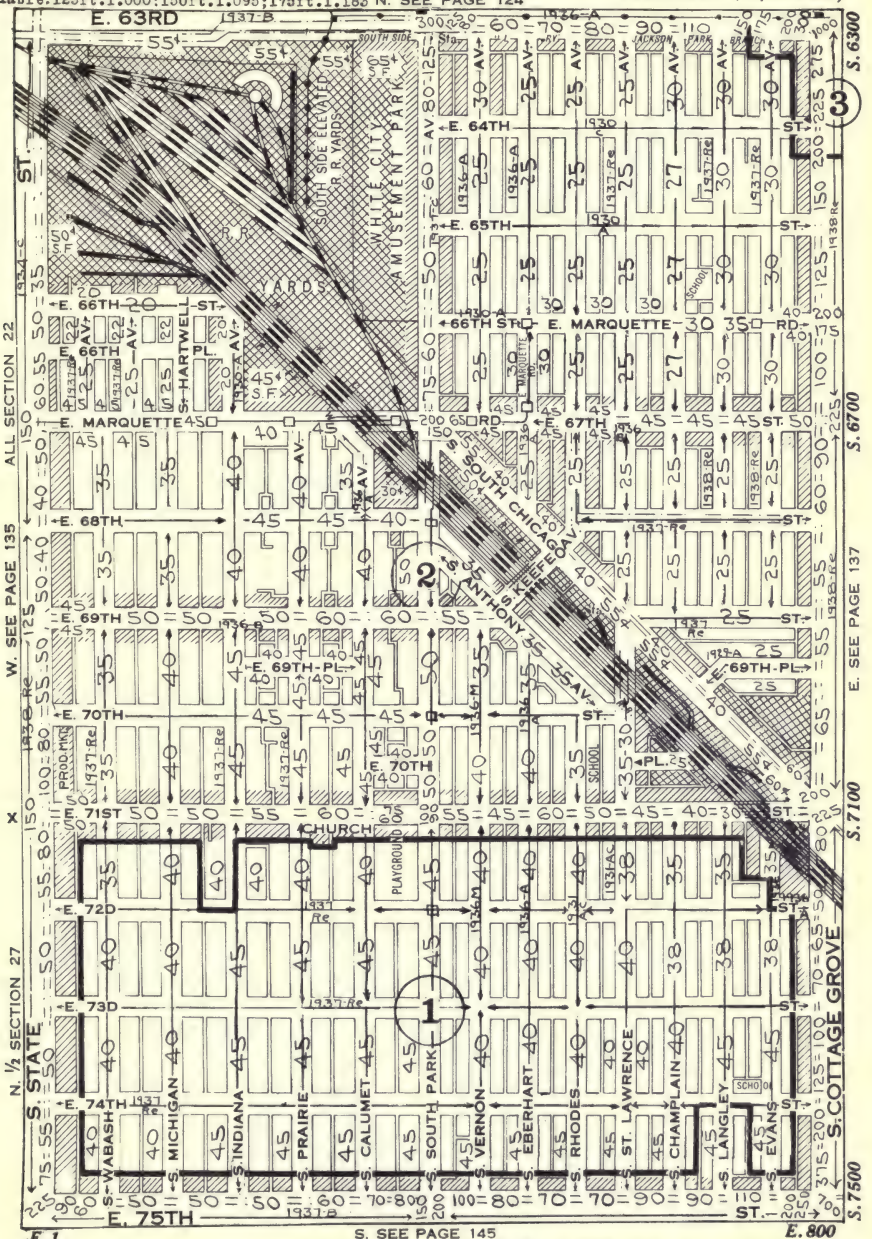

S. SEE PAGE 145

NW 22 Cl.BCDT-Negroes
SW 22 Cl.BCDNR-} Ger-Eng-Swed-
NW 27 Cl.CDNR-} Irish-Ital

NE 22 Cl.BCMNP-All Negroes
SE 22 Cl.BCMNPT-(N.of R.R.Negroes
NE 27 Cl.CDNOPR-Ger-Swed-Eng-Irish-Ital

FAIrfax 9280

EARL W. SHICK & CO.

REAL ESTATE -:-. INSURANCE

PROPERTY MANAGEMENT

6948 STONY ISLAND AVENUE

EARL W. SHICK CHICAGO

GLATT & PRICE

REALTORS

Property Managers

6826 STONY ISLAND AVENUE Dorchester 8800
8026 COTTAGE GROVE AVENUE Vincennes 6920
2450 EAST 79th STREET Regent 3300

We Specialize in Management and Sale of Real Estate.

CONSULT

OUR ADVERTISERS

THEY ARE AMONG

THE LEADING
REAL ESTATE MEN

T. 38 N.—R. 14 E. CHICAGO (Hyde Park)

N. SEE PAGE 125

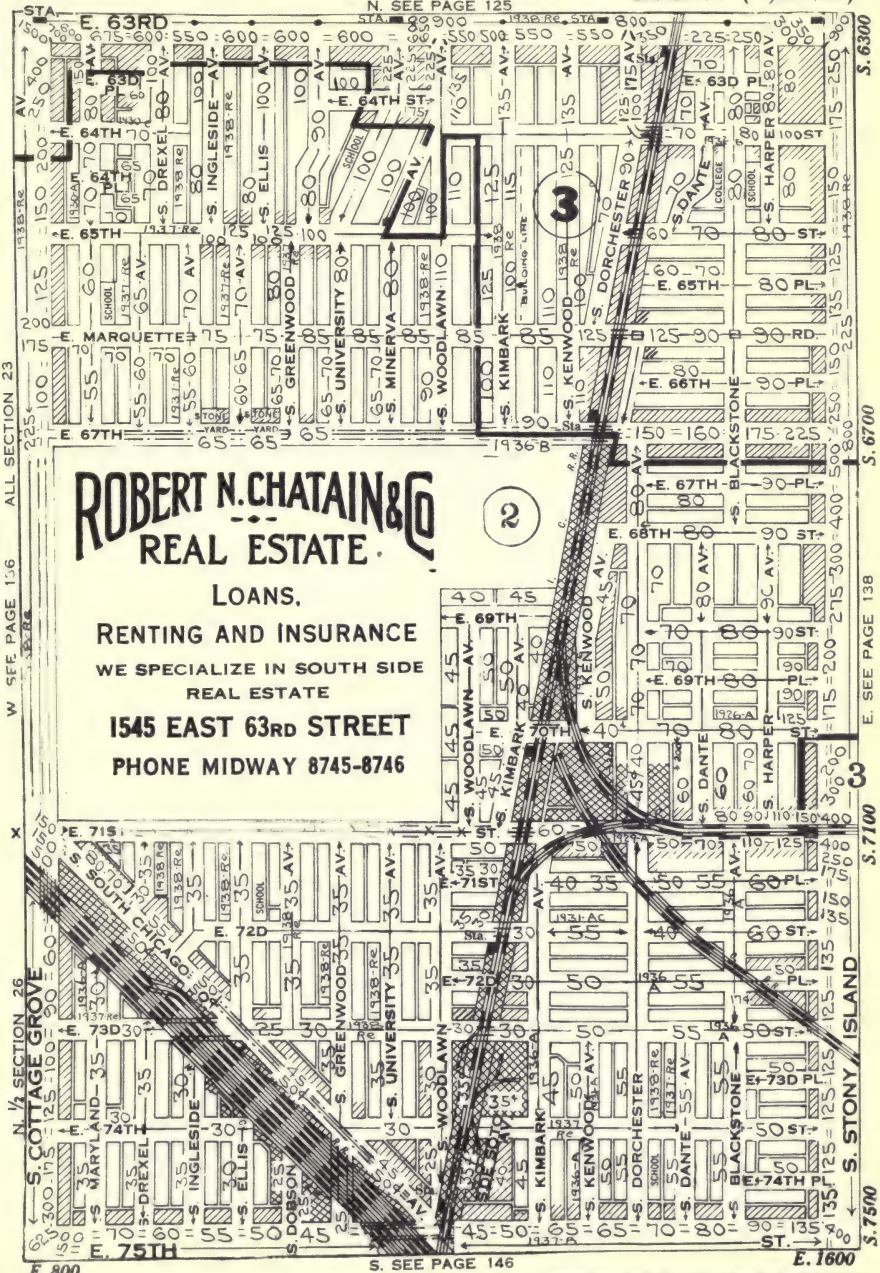

ROBERT N. CHATAIN & CO
REAL ESTATE
LOANS,
RENTING AND INSURANCE
WE SPECIALIZE IN SOUTH SIDE
REAL ESTATE
1545 EAST 63RD STREET
PHONE MIDWAY 8745-8746

NW 23 Cl.CDEFHLNOPR-Ger-Can-Swed-Eng-Irish
SW 23 Cemetery
NW 26 Cl.BCMN-Ger-Swed-Eng-Irish-Ital

NE 23 Cl.CDEFHLNOPQRS-Ger-Can-Swed-Eng-Irish
SE 23 Cl.CDELNPQR- } Ger-Can-Swed-Eng-Irish
NE 26 Cl.BCDENOPRT- }

William Fleck & Co.

• *Realtors* •

1133 EAST 82nd STREET, CHICAGO
Telephones Regent 6550-6551-6552-6553

- **REAL ESTATE MANAGEMENT**—Wide experience including modernization of repossessed buildings for institutional owners.
- **MORTGAGES**—Insurance and Trust Funds; Direct Representatives; prompt action; lowest prevailing rates.
- **SALES AND EXCHANGES**—Extensive listings of the most desirable south side real estate. Also specializing in liquidating repossessed properties.

MEMBER OF THE CHICAGO REAL ESTATE BOARD AND REALTY CLUB

PROPERTY MANAGEMENT, INSURANCE AND SALES

J. L. HESS

ESTABLISHED IN SOUTH SHORE IN 1914

TEL. MIDWAY 0050

2257 EAST 71ST STREET
COR. CRANDON

CHICAGO

UNIT VALUES FOR 125ft. DEPTH. APT. & BUS.
(125ft.1.000)(150ft.1.095)(175-1.183)

T. 38 N.—R. 14 E.
N. SEE PAGE 126

CHICAGO (Hyde Park)

SELZ & SOUTHMAN, Inc.

ESTABLISHED 1910

— REALTORS —

PROPERTY MANAGEMENT

2459 E. 75th Street

(So. Shore Office)

REGENT 8300-8301-8302-8303

MAIN OFFICE—S.W. COR. 61ST ST. and SOUTH PARK AVE.

NORMAL 5730

JACKSON PARK

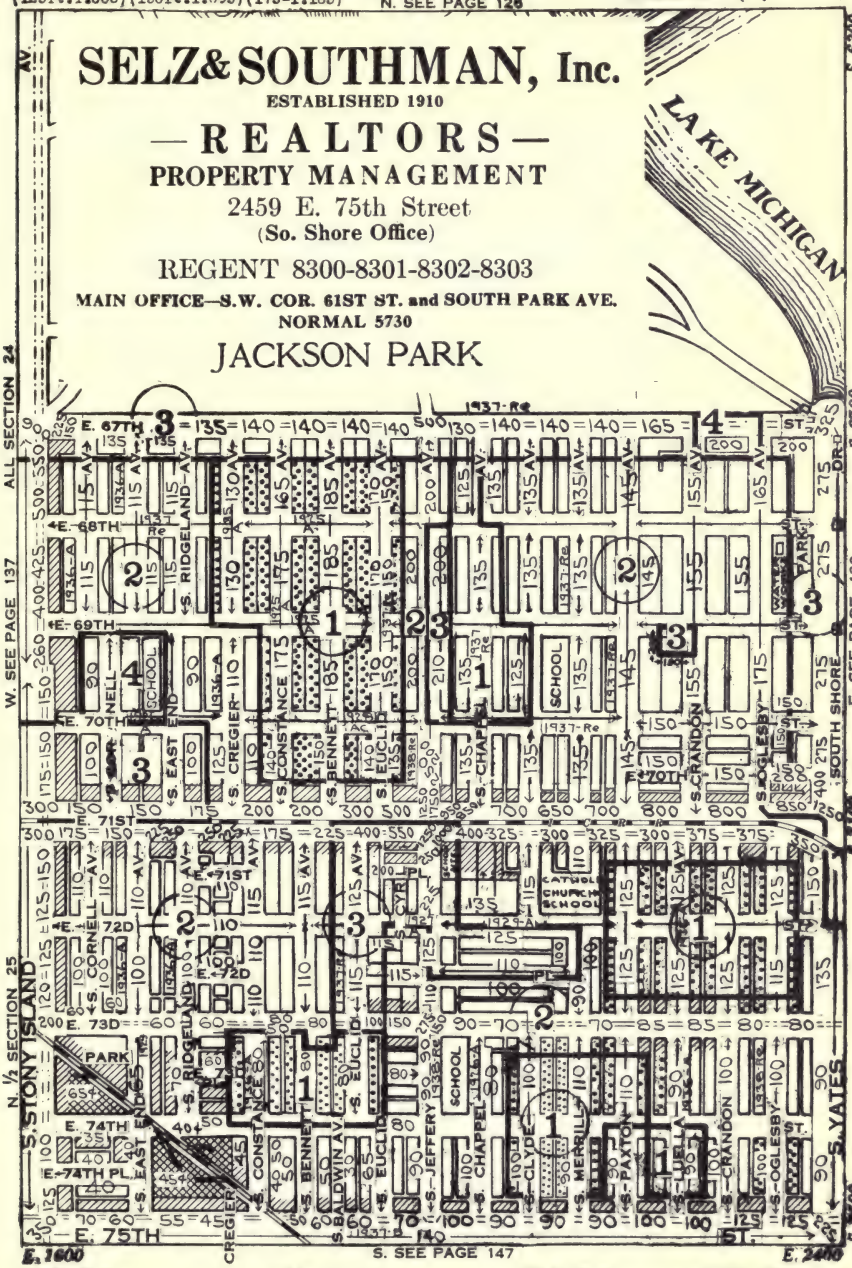

NW 24 Park-
SW 24 Cl.CDNOPQR(E½ DI)-
NW 25 Cl.DNOPQRS-
} Native White-Ger-Can-Swed-Eng-Irish-Jew

NE 24 Park-
SE 24 Cl.DEIOPQRS-
NE 25 Cl.DIOPQR-
} Native White-Ger-Can-Swed-Eng-Irish-Jew

"Complete Insurance Service"

The facilities of this office anticipate the needs of the Agent or Broker in all forms of insurance.

BRUMMEL BROS.

Insurance Underwriters

Cook County Department Managers representing Strong Old Line Companies only

175 West Jackson Boulevard
CHICAGO, ILLINOIS

TELEPHONE WABASH 2056

W. R. DRENNAN
President

R. C. WILLITZ
Sec'y-Treas.

SOUTH SHORE INVESTMENT COMPANY

REAL ESTATE

MANAGEMENT and SALES

7459 Exchange Ave.

Regent 3600

Member
Chicago Real Estate Board

Specializing in South Shore District

Branch Office
Flossmoor, Ill.

E. 2400
All 19 South Shore Club } Ger-Can-Swed-
N½ 30 Cl.CDEFNOQRS- } Eng-Irish-Jew

UNIT VALUES FOR 125ft.DEPTH.APT & COM'L
(125ft.1.000)(150ft.1.095)(175ft.1.183)

CHICAGO (Lake) T. 38 N.—R. 13 E.

N. SEE PAGE 130

SUBDIVISIONS ON THIS PAGE ZONED INDUSTRIAL ARE RESTRICTED TO RESIDENTIAL AND APT. BY DEED

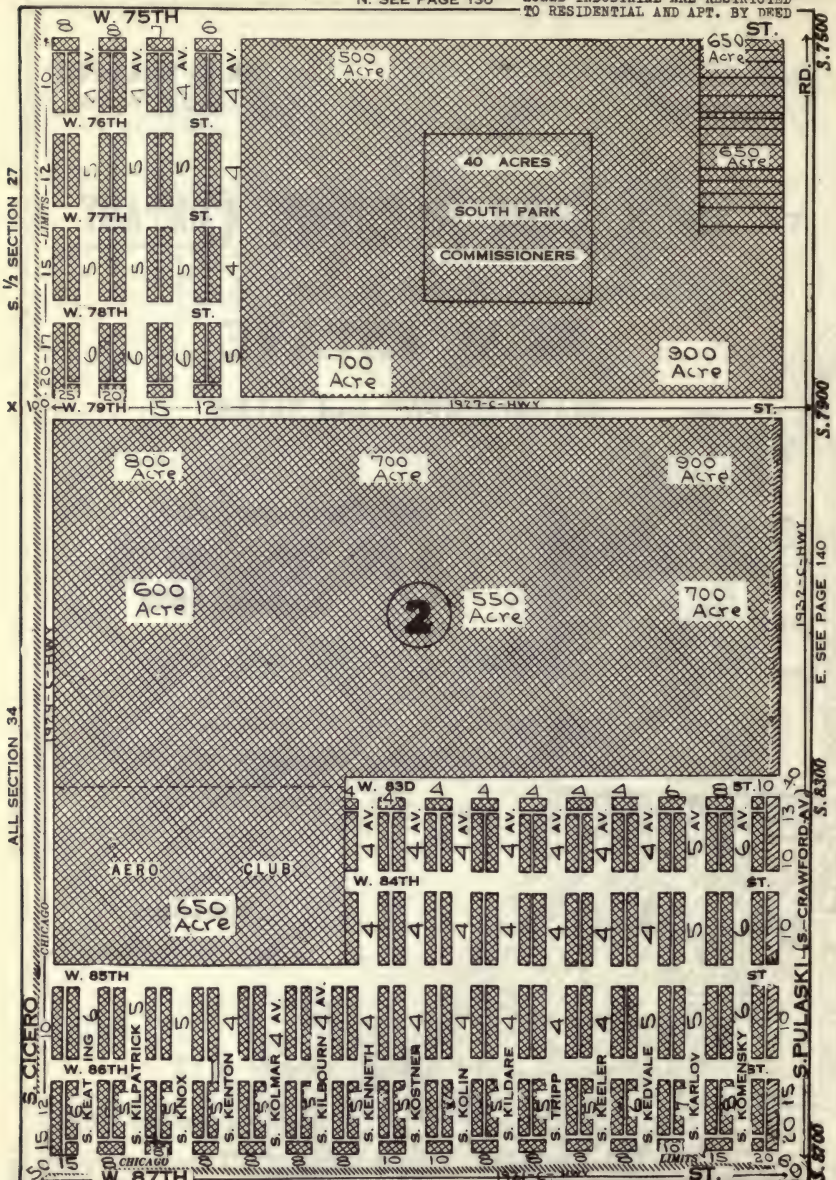

SW¼ Sec 27 Vac Acres-Vac New Sub Not Pvd
NW¼ Sec 34 Vacant Acres
SW¼ Sec 34 Vac Acres-Old Sub Vac Not Pvd
SE¼ Sec 37 Vacant Acres
NE¼ Sec 34 Vacant Acres
SE¼ Sec 34 Old Sub-All Vac-Not Pvd

T. 38 N.—R. 13 E.

N. SEE PAGE 131

CHICAGO (Lake)

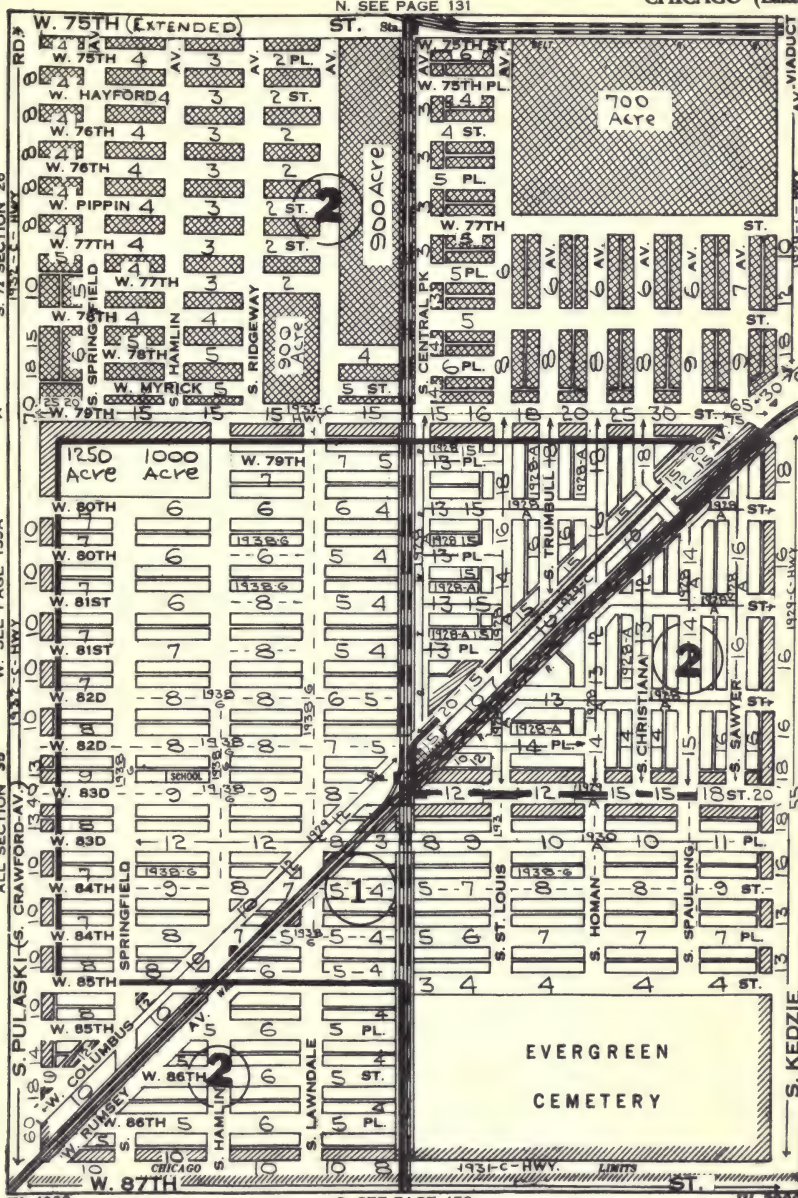

S. SEE PAGE 150

SW 26 Vacant 1893 Sub
NW 35 Cl.BC-Most Vac- } Ger-Swed-Eng-
SW 35 Cl.BC-Most-Vac- } Greek-Neth

SE 26 Vacant 1929 Sub
NE 35 Cl.DO-Vac.1929 Sub- } Ger-Swed-Eng-
SE 35 Cl.BC-Most Vacant- } Greek-Neth

MEMORANDA

T. 38 N.—R. 13 E. CHICAGO (Lake)

N. SEE PAGE 132

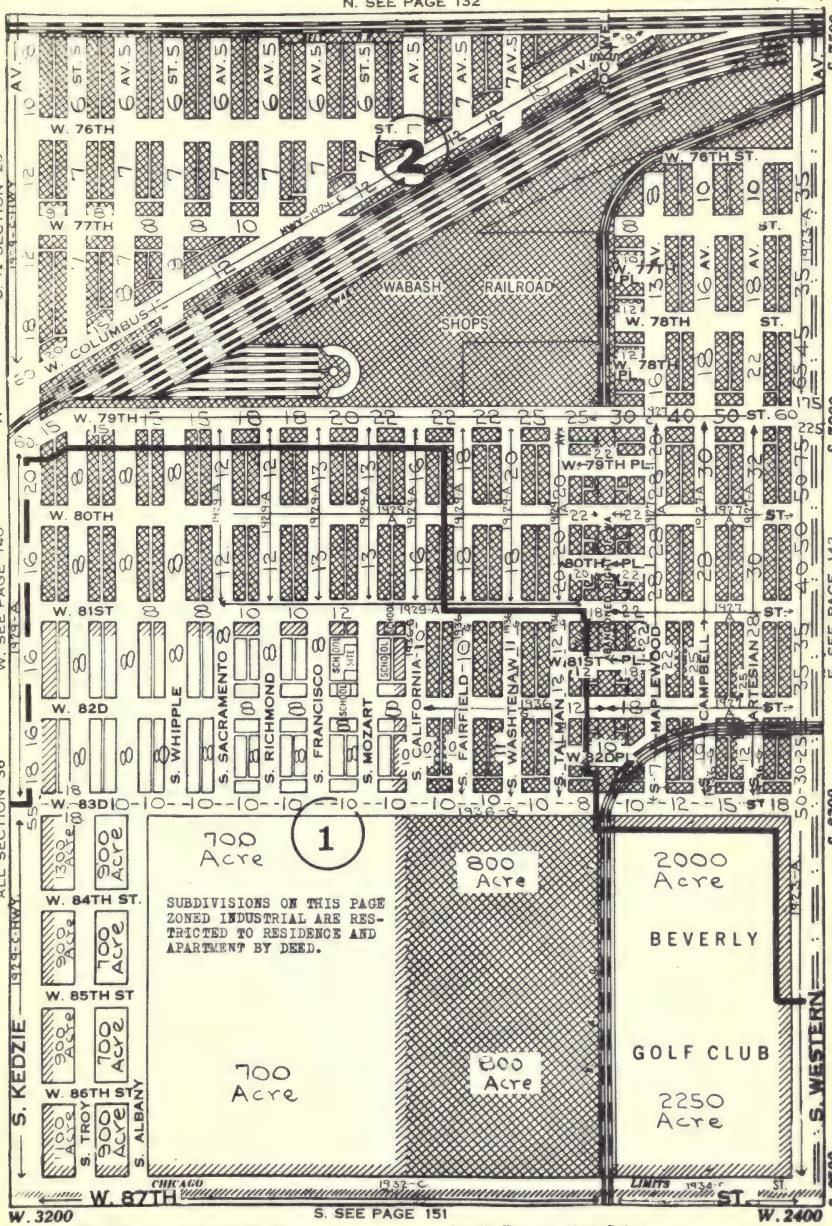

SW¼ Sec 25 All Vac-Not Pvd-RR Yards
NW¼ Sec 36 All Vac-NE¼ Pvd-New Sub
SW¼ Sec 36 All Vacant Acres

SE 25 Vacant 1929 Subs
NE 36 (E½ Cl.OP)(W½ C)-¼ Vac- } Grk-Neth-
SE 36 Golf Club - Acres- } Ger-Swed-Eng

DONALD F. MOORE

REAL ESTATE

Specializing in Sales & Management

7748 S. ASHLAND **RADCLIFFE 7300**

"Complete Insurance Service"

The facilities of this office anticipates the needs of the Agent or Broker in all forms of insurance

BRUMMEL BROTHERS

Insurance Underwriters

Cook County Department Managers representing Strong Old Line Companies only

175 West Jackson Boulevard
CHICAGO, ILLINOIS

TELEPHONE WABASH 2056

SUBDIVISIONS ON THIS PAGE ZONED INDUSTRIAL ARE RESTRICTED TO RESIDENTIAL AND APT. BY DEED

T. 38 N.—R. 14 E.

N. SEE PAGE 133

CHICAGO (Lake)

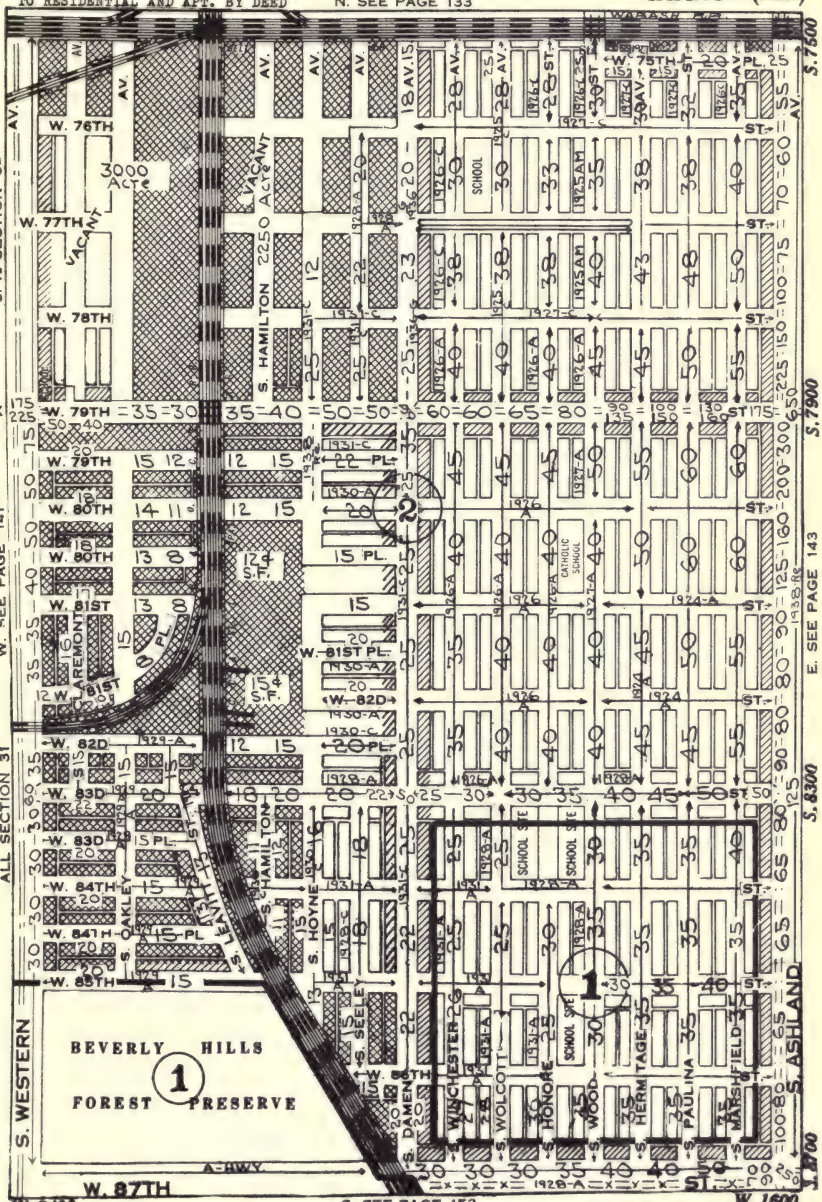

SW 30 Cl.DOP-3/4-
NW 31 Cl.DT-Most Vac-
SW 31 Cl.DT-Most Vac-
} Ger-Swed-Eng-Irish-Austrian

SE 30 Cl.DOPR-
NE 31 Cl.DOPR-1/4Vac-
SE 31 Cl.CD-1/2 Vac-
} Ger-Swed-Eng-Irish-Austrian

EDMUND A. MARTIN

Appraiser of Real Estate for Estates, Banks, Attorneys,
Re rganization Committees—Personal Service.

1137 WEST 79th STREET TEL. STEWART 6230-7924

MUTUAL SECURITIES CO.

First Mortgage Loans

MUTUAL NATIONAL BANK BUILDING *Radcliffe*
79th and HALSTED STREETS *1700*

Radcliffe 6660 Property Management

Member:
Chicago Real Estate Board
Chicago Board of Underwriters

MILTON G. CIRKLE

REALTOR

RENTING - INSURANCE - MORTGAGES

726 West 79th STREET

F. J. Hanley, Manager

T. 38 N.—R. 14 E.
N. SEE PAGE 134

CHICAGO (Lake)

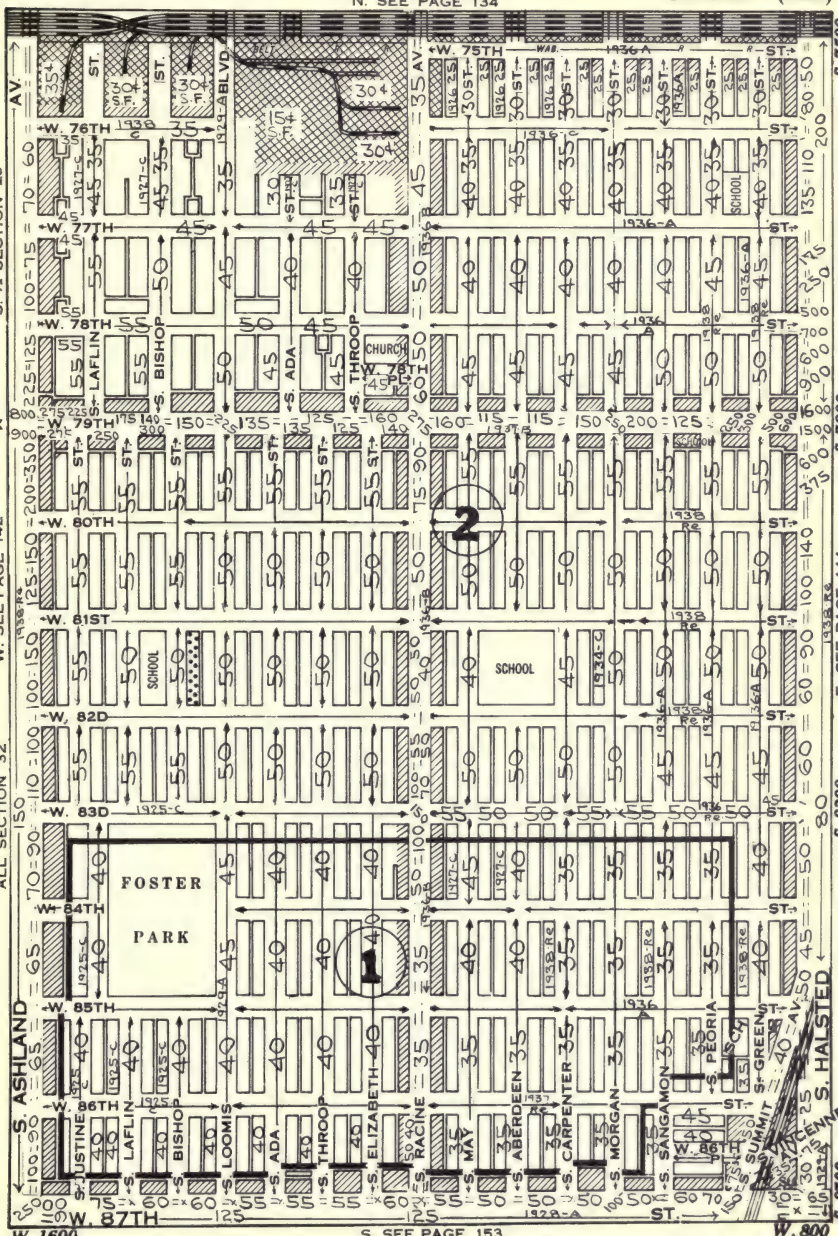

S. SEE PAGE 153

SW 29 Cl.DNOPRT-
NW 32 Cl.DNOPR-
SW 32 Cl.CD-
} Ger-Swed-Eng-Irish-Austrian

SE 29 Cl.CDNOPR-
NE 32 Cl.CDNOPR-
SE 32 Cl.CD-
} Ger-Swed-Eng-Irish-Austrian

MEMORANDA

T. 38 N.—R. 14 E.

N. SEE PAGE 135

CHICAGO (Lake)

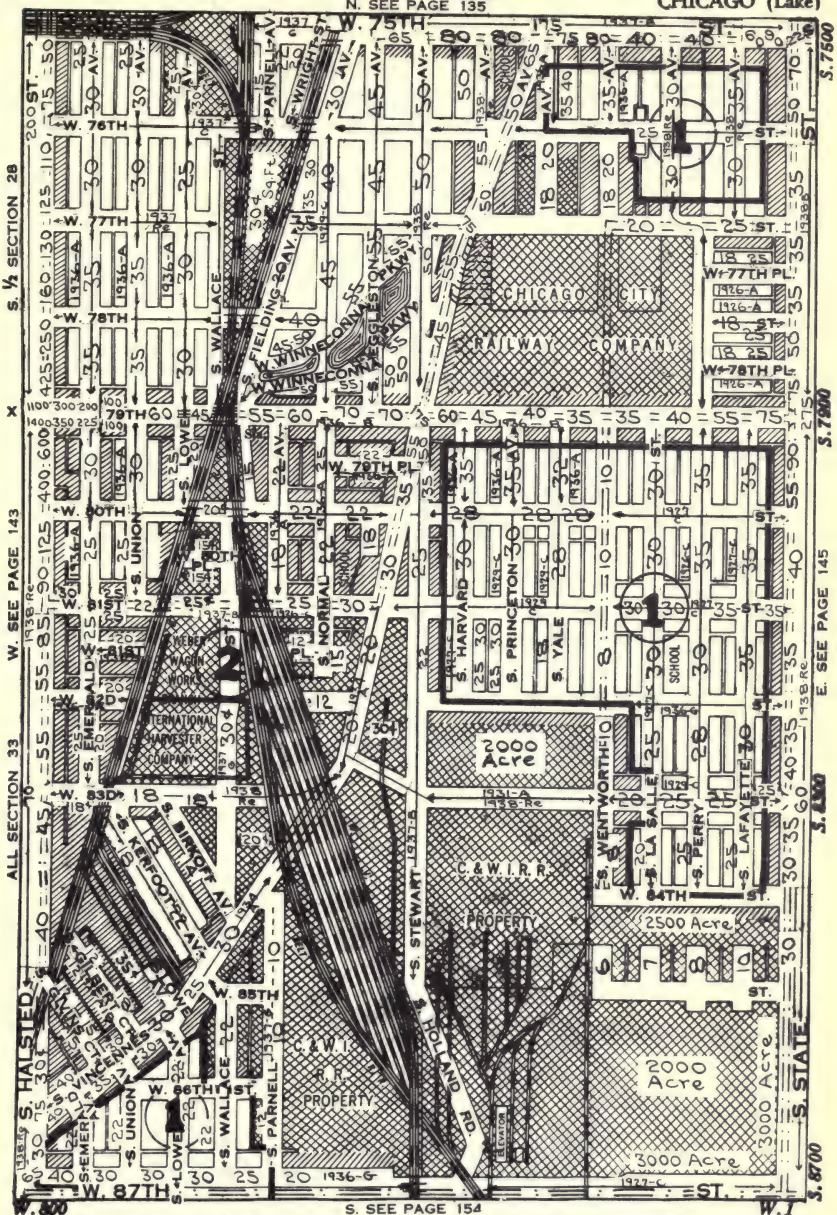

S. SEE PAGE 154

SW 28 Cl.BCDEFLMNOPRT-
NW 33 Cl.AB DMNT-
SW 33 Cl.ABCDMNT-
} Ger-Swed-Eng-Irish-Austr'n

SE 28 Cl.CDOPR-1/2Vac-Ger-Swed-Eng-Irish-Ital
NE 33 Cl.CDOPR-1/4Vac-
SE 33 Cl.CDT-3/4 Vac-
} Ger-Can-Irish-Hung

WM. E. MOSBY & CO., INC.

REALTORS

8032 Cottage Grove Ave. Radcliffe 0100

Offering a

Complete — Prompt — Real Estate Service

SALES *APPRAISALS*

PROPERTY MANAGEMENT

INSURANCE

MEMBERS: CHICAGO REAL ESTATE BOARD

TIGHE WOODS

Property Managers

for

SOUTH SHORE -:- CHATHAM FIELDS

***Telephone* PLAza 1600** **1615 E. 67th Street**

OUR ADVERTISERS

ARE AMONG

THE LEADING REAL ESTATE MEN

in their respective districts

UNIT VALUES FOR 125ft. DEPTH. (SEE TABLES) (150ft. l. 095) (175ft. l. 183)

T. 38 N.—R. 14 E.

N. SEE PAGE 136

CHICAGO (Hyde Park)

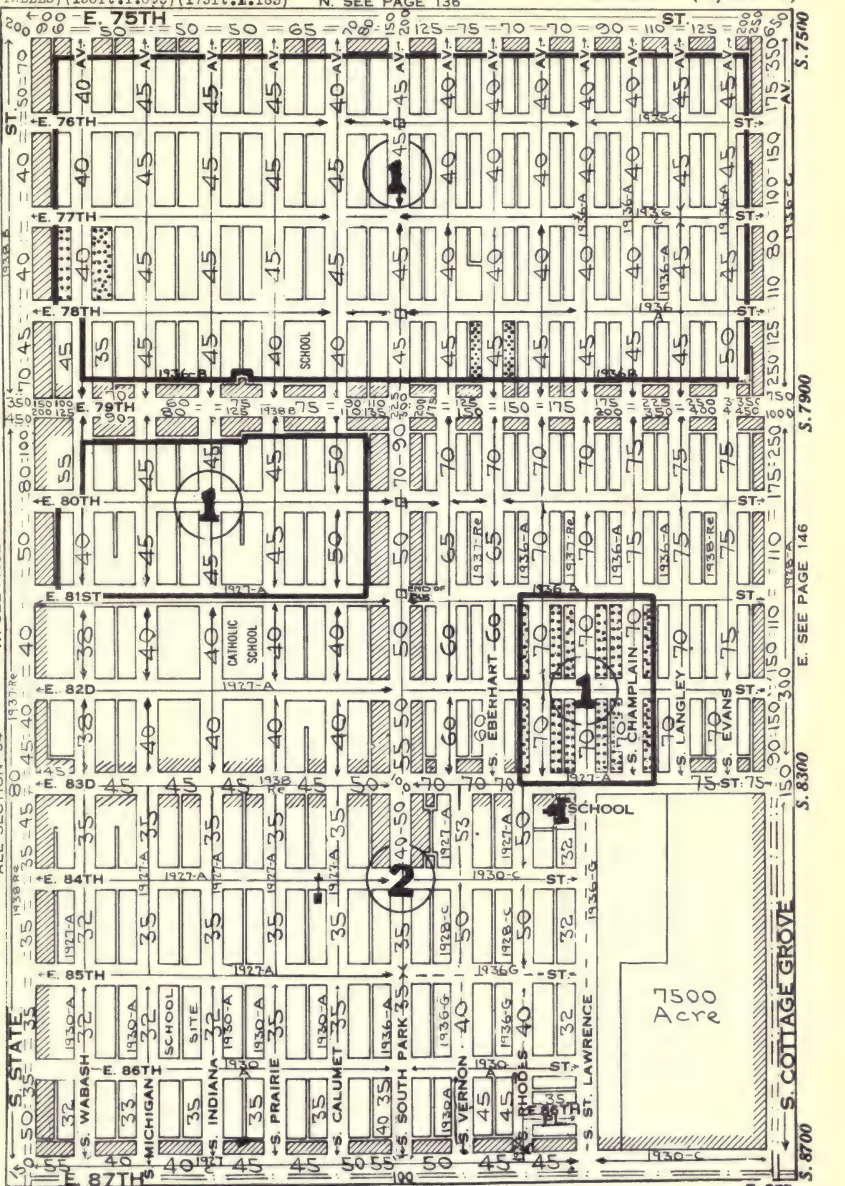

E. I

SW 27 Cl.DNO-Ger-Swed-Eng-Irish-Ital
NW 34 Cl.DNOR-1/3Vac- } Can-Irish
SW 34 Cl.DINOR-2/3Vac- } Hung-Nor-Ger

SE 27 Cl.CIMNOP-Ger-Swed-Eng-Irish-Ital
NE 34 Cl.DIOPR- } Ger-Can-Nor-
SE 34 Cl.DIR-2/3Vac- } Irish-Hung

William Fleck & Co.

• *Realtors* •

1133 EAST 82nd STREET, CHICAGO
Telephones Regent 6550-6551-6552-6553

- **REAL ESTATE MANAGEMENT**—Wide experience including modernization of repossessed buildings for institutional owners.
- **MORTGAGES**—Insurance and Trust Funds; Direct Representatives; prompt action; lowest prevailing rates.
- **SALES AND EXCHANGES**—Extensive listings of the most desirable south side real estate. Also specializing in liquidating repossessed properties.

MEMBER CHICAGO REAL ESTATE BOARD
SOCIETY OF RESIDENTIAL APPRAISERS

"In Avalon Park"
It's
A. R. HULT
REALTOR

REAL ESTATE
PROPERTY MANAGEMENT
INSURANCE - APPRAISALS

1244 EAST 79TH STREET
Phone Saginaw 9800
CHICAGO, ILL.

OUR ADVERTISERS

ARE AMONG

THE LEADING
REAL ESTATE MEN

in their respective districts

T. 38 N.—R. 14 E. CHICAGO (Hyde Park)

N. SEE PAGE 137

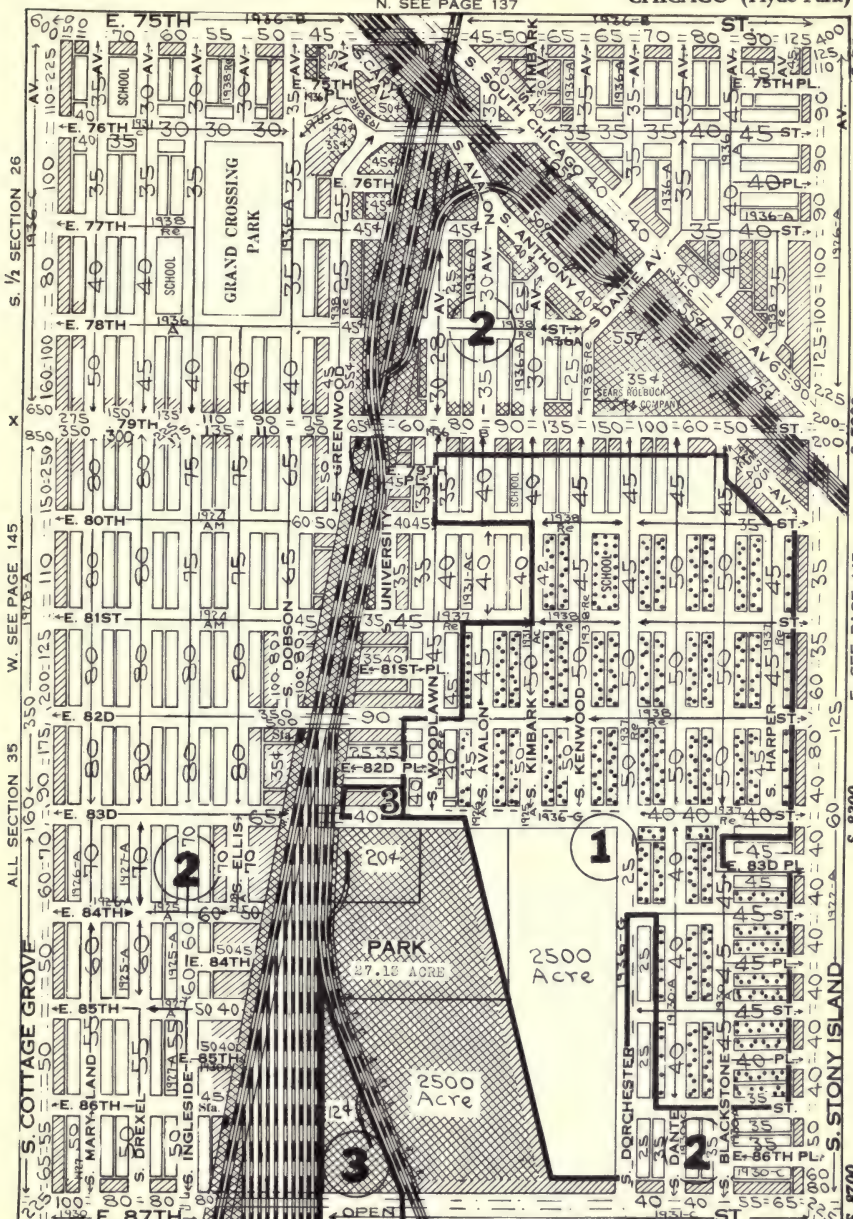

S. SEE PAGE 156

SW 26 Cl.BCDMNPRT-Ger-Swed-Eng-Irish-Ital
NW 35 Cl.DOR- } Ger-Can-Irish-
SW 35 Cl.CDOR-1/4Vac- } Hung-Norweg'n

SE 26 Cl.BCDMNOPRT- } Ger-Can-
NE 35 Cl.CDNO- } Eng-Swed-
SE 35 Cl.DO-2/3Vac- } Irish

For forty years

a continuous service devoted exclusively to the real estate of Chicago, South of 63rd Street.

CHARLES RINGER COMPANY

7915 Exchange Avenue -:- **South Shore 0444**

"Complete Insurance Service"

The facilities of this office anticipates the needs of the Agent or Broker in all forms of insurance

BRUMMEL BROTHERS

Insurance Underwriters

Cook County Department Managers representing Strong Old Line Companies only

175 West Jackson Boulevard
CHICAGO, ILLINOIS

TELEPHONE WABASH 2056

T. 38 N.—R. 14 E.
N. SEE PAGE 138

CHICAGO (Hyde Park)

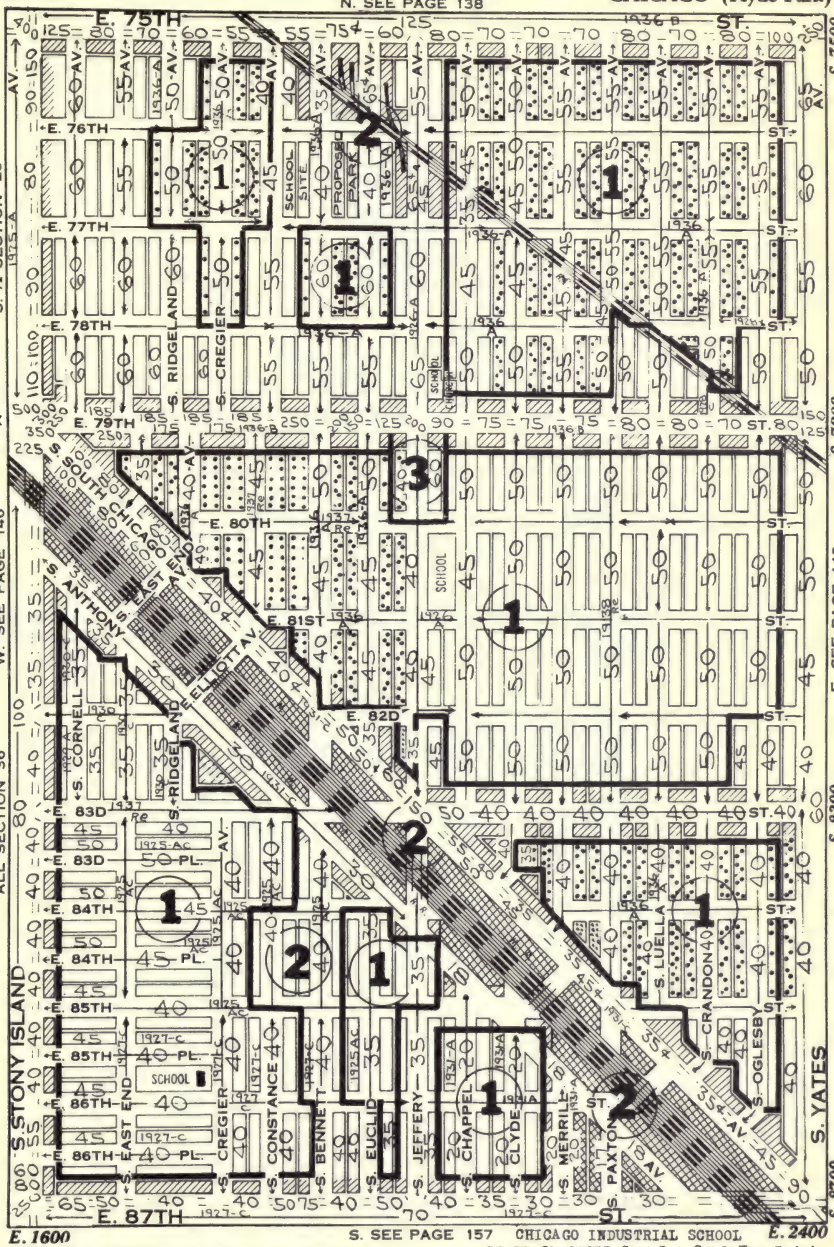

S. SEE PAGE 157 CHICAGO INDUSTRIAL SCHOOL

SW 25 Cl.DIOPRT-Ger-Can-Swed-Eng-Irish
NW 36 Cl.CDEMNO-Can-Swed-Pol-Czh-Lith
SW 36 Cl.DOPR-1/4Vac-Ger-Can-Swed-Eng-Irish
SE 25 Cl.CDOPR-Ger-Can-Swed-Eng-Irish
NE 36 Cl.DOPR- } Can-Swed-Pol-
SE 36 Cl.DO- } Czech- Lith

JOHN L. LYNCH & CO.

2602 E. 75th STREET

Regent 4800

•

Specializing in first mortgages, sales, and management of real estate in the South Shore District.

CONSULT

OUR ADVERTISERS

THEY ARE AMONG

THE LEADING REAL ESTATE MEN

in their respective districts

See Index to advertisers

UNIT VALUES FOR 125ft.DEPTH.APT.& COM'L.(150ft.1.095)(175ft.1.183)

T. 38 N.—R. 15 E.

N. SEE PAGE 139

CHICAGO (Hyde Park)

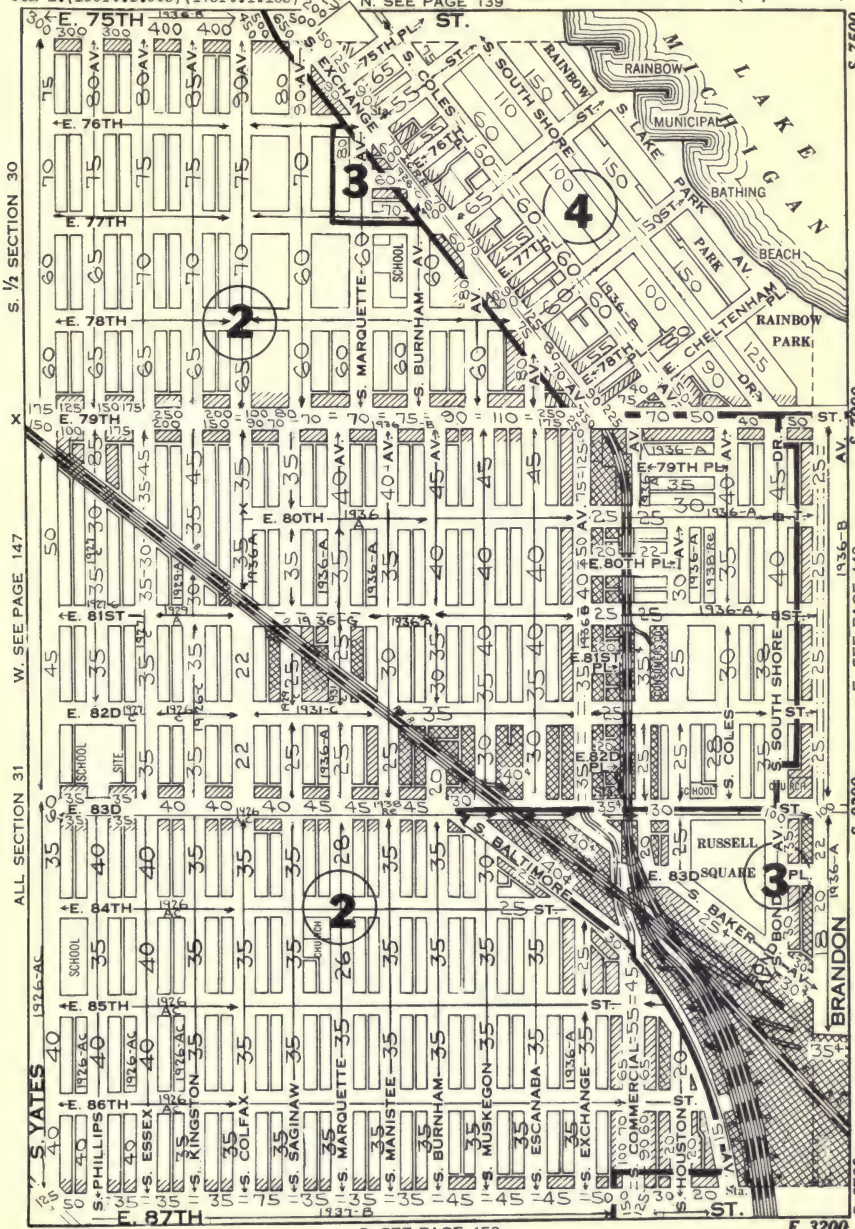

30 (E½ CEFMN)(W½ All PQR)Ger-Can-Swed-Eng-Irish-Jew
31 Cl.BCDMNOP- } Can-Swed-Pol-
31 (E½ CN)(W½ DO-½Vac)- } Czech-Lith

S. SEE PAGE 158

SE 30 Cl.CDEFMNOPQRS-Ger-Can-Swed-Eng-Irish
NE 31 Cl.BCDMNOPT- } Can-Swed-Pol-
SE 31 Cl.BCDMNOPT- } Czech-Lith

MEMORANDA

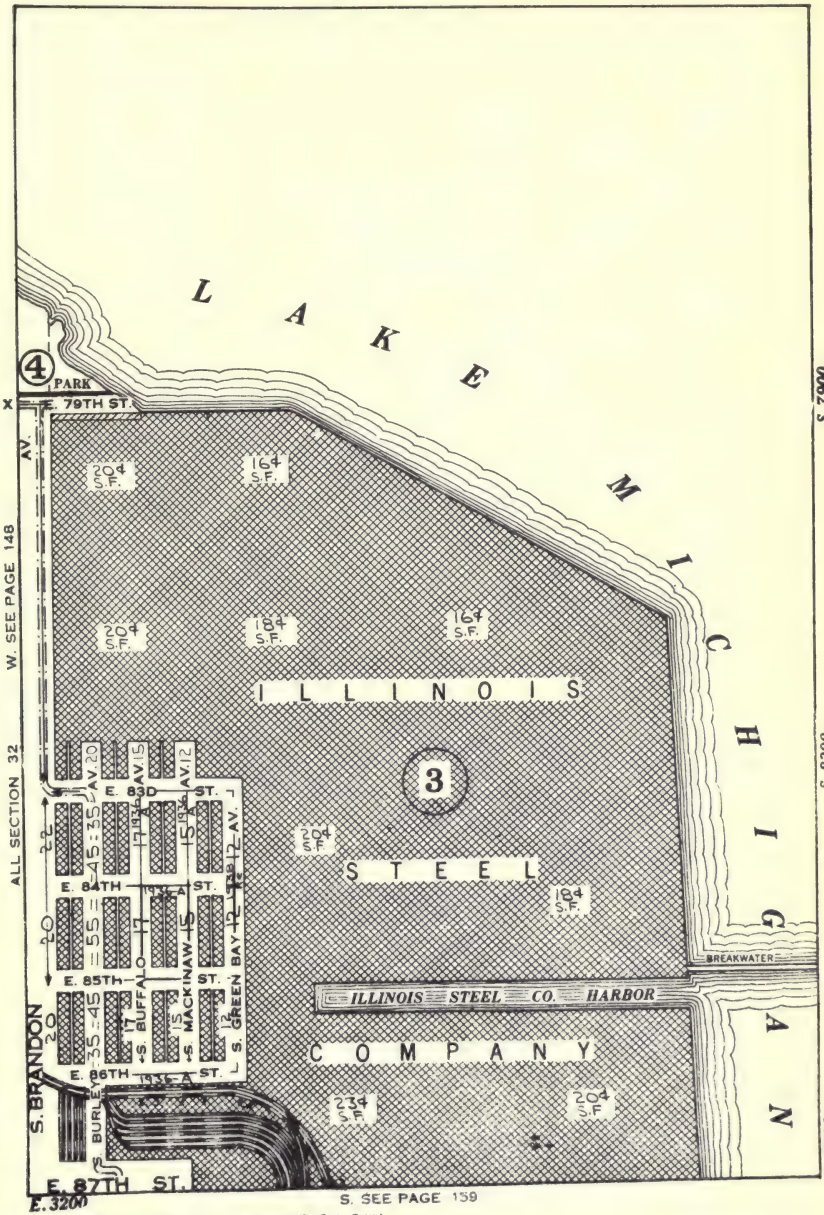

All Sec 32 Cl.ABCMN-Can-Swed-Pol-Czh-Lith

T. 37 N.—R. 13 E. WORTH TWP.

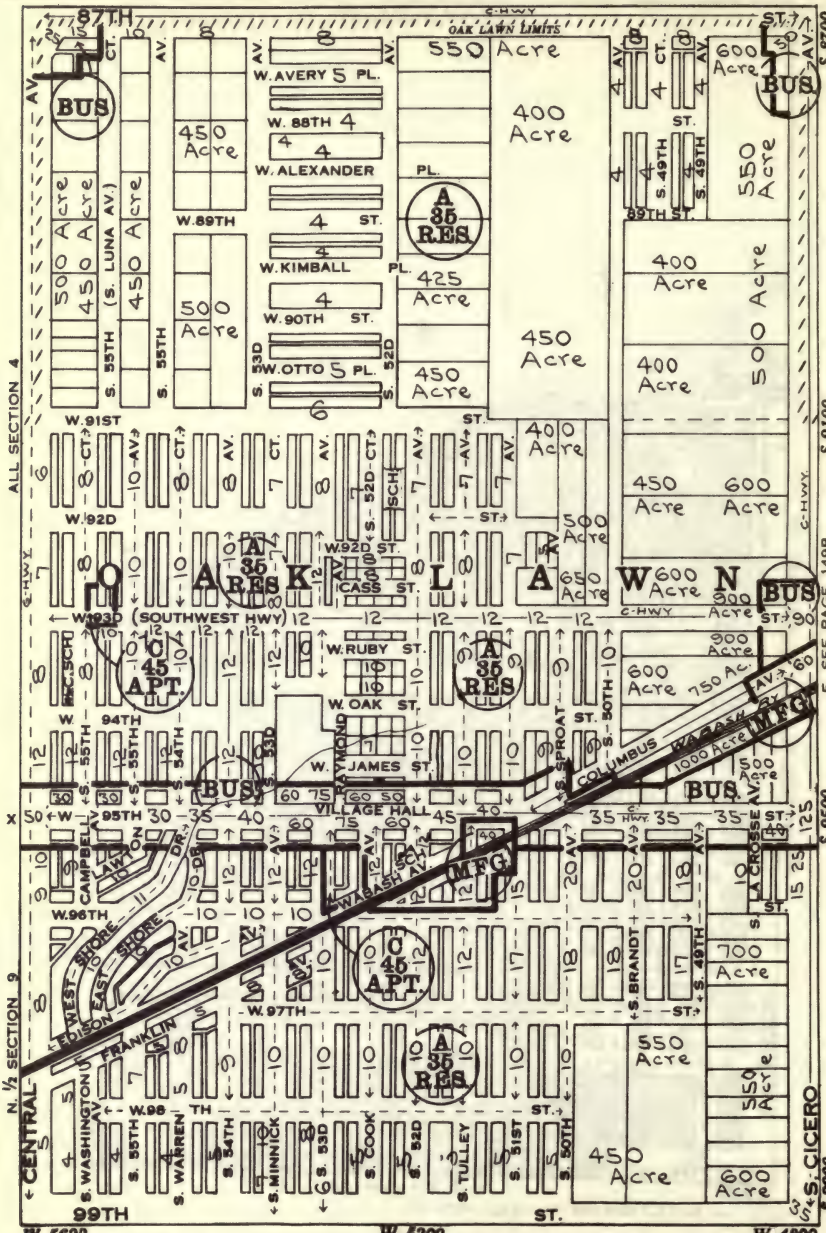

NW¼ Sec 4 Vacant Sub-Farms
SW¼ Sec 4 Class 4-5-6-Vacant Lots-Amer
NW¼ Sec 9 Class 4-5-6-Vacant Lots-Amer
NE¼ Sec 4 Vacant Subs-Farms
SE¼ Sec 4 Class 4-5-6-Vacant Lots-Amer
NE¼ Sec 9 Class 4-5-6-Vacant Lots-Amer

T. 37 N.—R. 13 E. WORTH TWP.

N SEE PAGE 139A

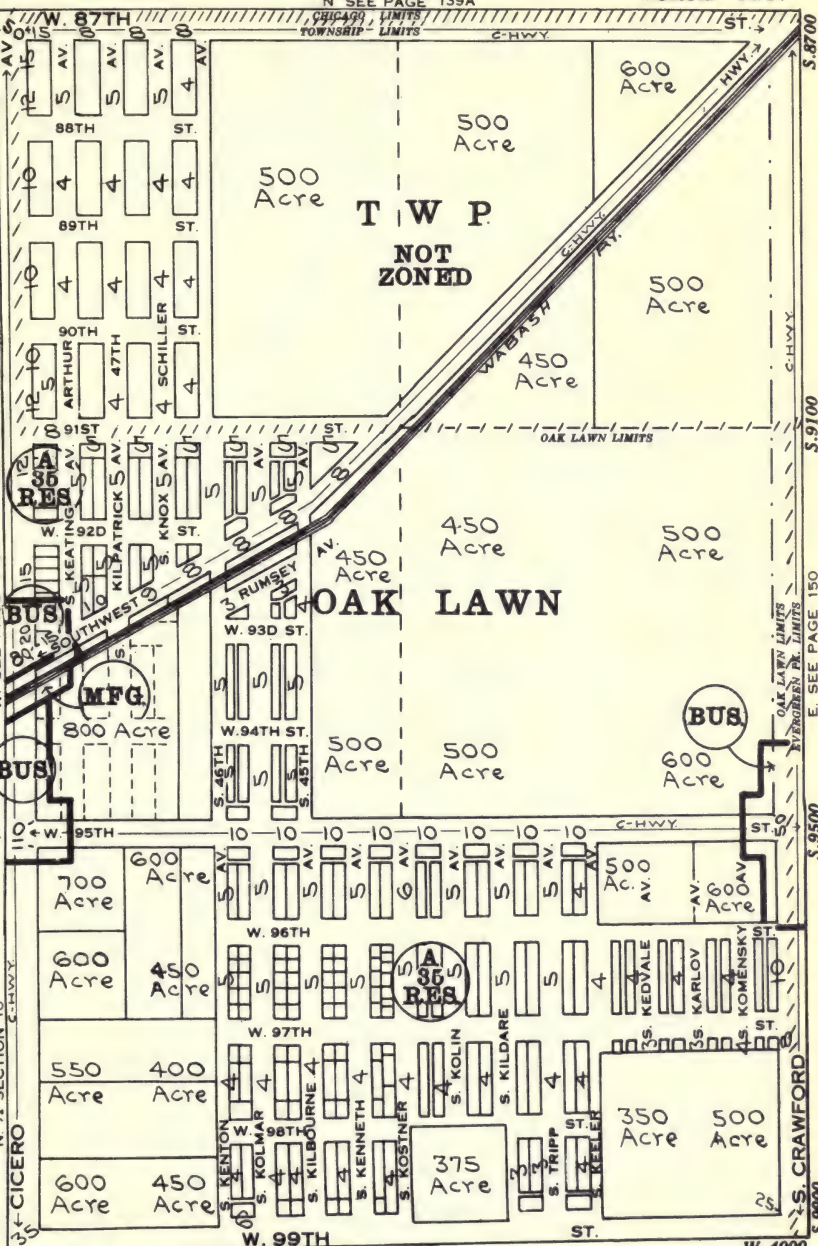

NW¼ Sec 3 Vacant Subs-Farms
SW¼ Sec 3 Vacant Subs
NW¼ Sec 10 Vacant Subs

NE¼ Sec 3 Farms
SE¼ Sec 3 Farms
NE¼ Sec 10 Vacant Subs

T. 37 N.—R. 13 E.
N. SEE PAGE 140

WORTH TWP.

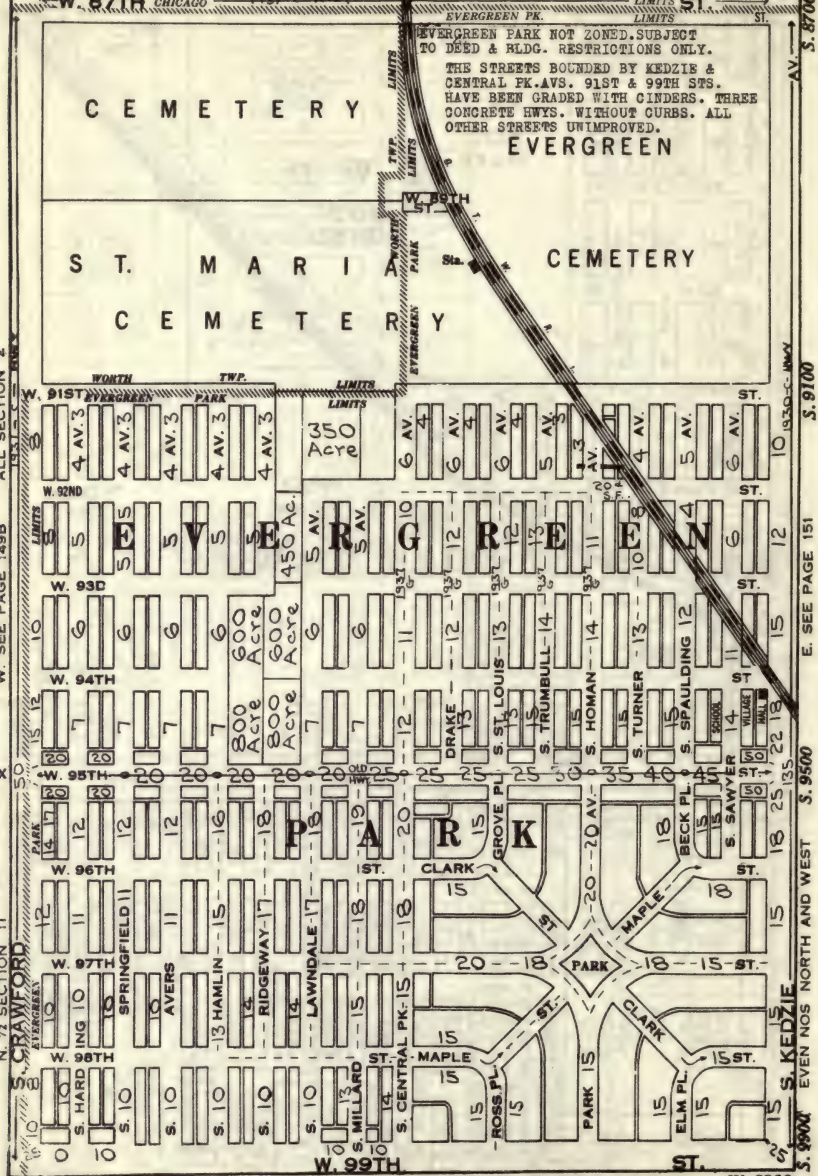

NW 2 Cemeteries
SW 2 Cl.ABCD-1938-G-Most Vac-
NW 11 Cl.1938-GI-Most Vac-
} Native-White

NE 2 Cemeteries
SE 2 Cl.BCD-1938-G-1/4Vac-
NE 11 Cl.BCD-1938-GI-2/3Vac-
} Native-White

T. 37 N.—R. 13 E. WORTH TWP.

N. SEE PAGE 141

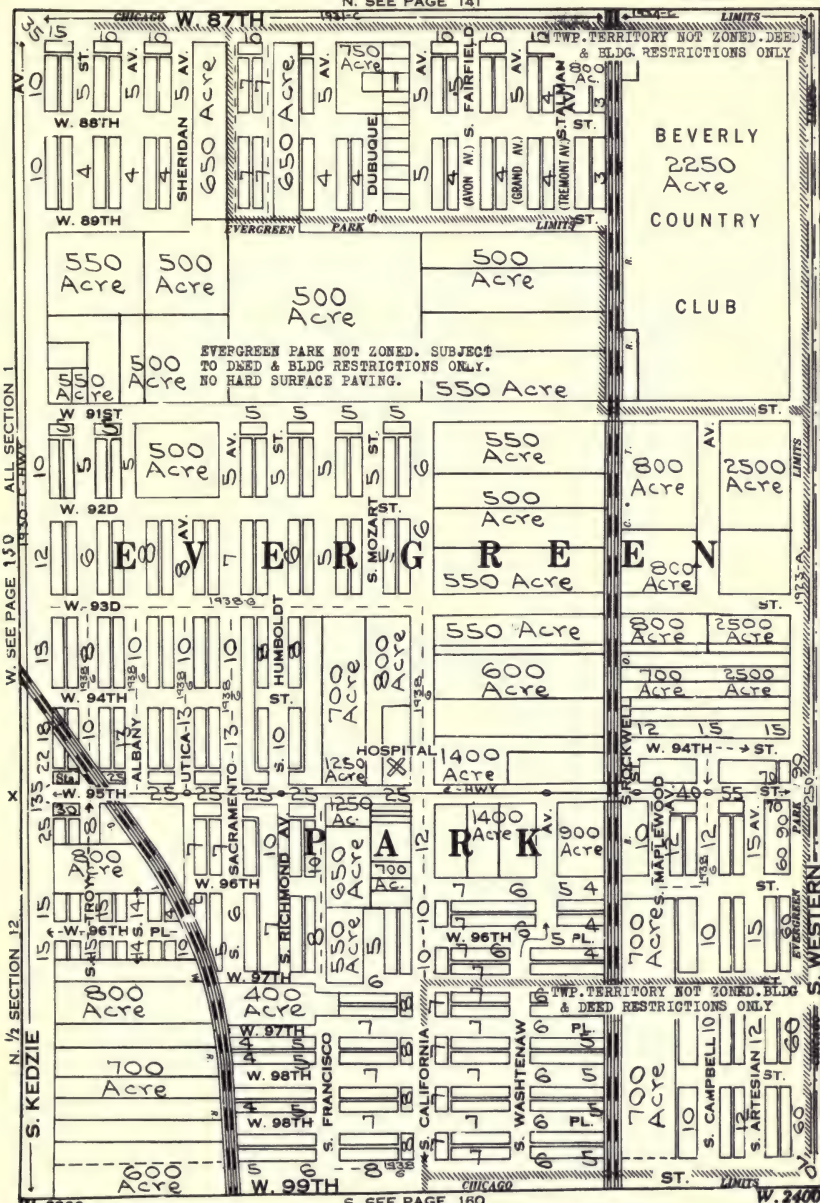

S. SEE PAGE 160

NW 1 Few 1938 C1.G-3/4Vac-
SW 1 C1.ABCD-1938-GI-3/4Vac-
NW 12 C1.ABCD-1938-GI-3/4Vac-
} Native-White

NE 1 C1.ABC-1938-G-Most Vac-
SE 1 C1.1938-G-Most Vac-
NE 12 C1.C1.ABCD-1938-GI-3/4Vac-
} Native-White

Phone Beverly 9200

GARSIDE & REED INC.
GOOD
Real Estate Service

2305 West 95th Street
CHICAGO

BEVERLY HILLS

BEVERLY HILLS
MOUNT GREENWOOD
AND
EVERGREEN
PARK

LEONARD
FICKLEN & Co

MORGAN PARK
AND
PALOS PARK

ESTABLISHED 1911

BEVERLY HILLS AND SOUTHWEST
PROPERTY OUR SPECIALTY

1956 WEST 95th STREET
TELEPHONE: BEVERLY 6800

• A RECORD OF TWENTY-SEVEN SUCCESSFUL YEARS •

CHICAGO (Calumet) T. 37 N.—R. 14 E. Unit Values for 125ft. depth. Res. Table
N. SEE PAGE 142 150ft.1.038;175ft.1.073;200ft.1.106

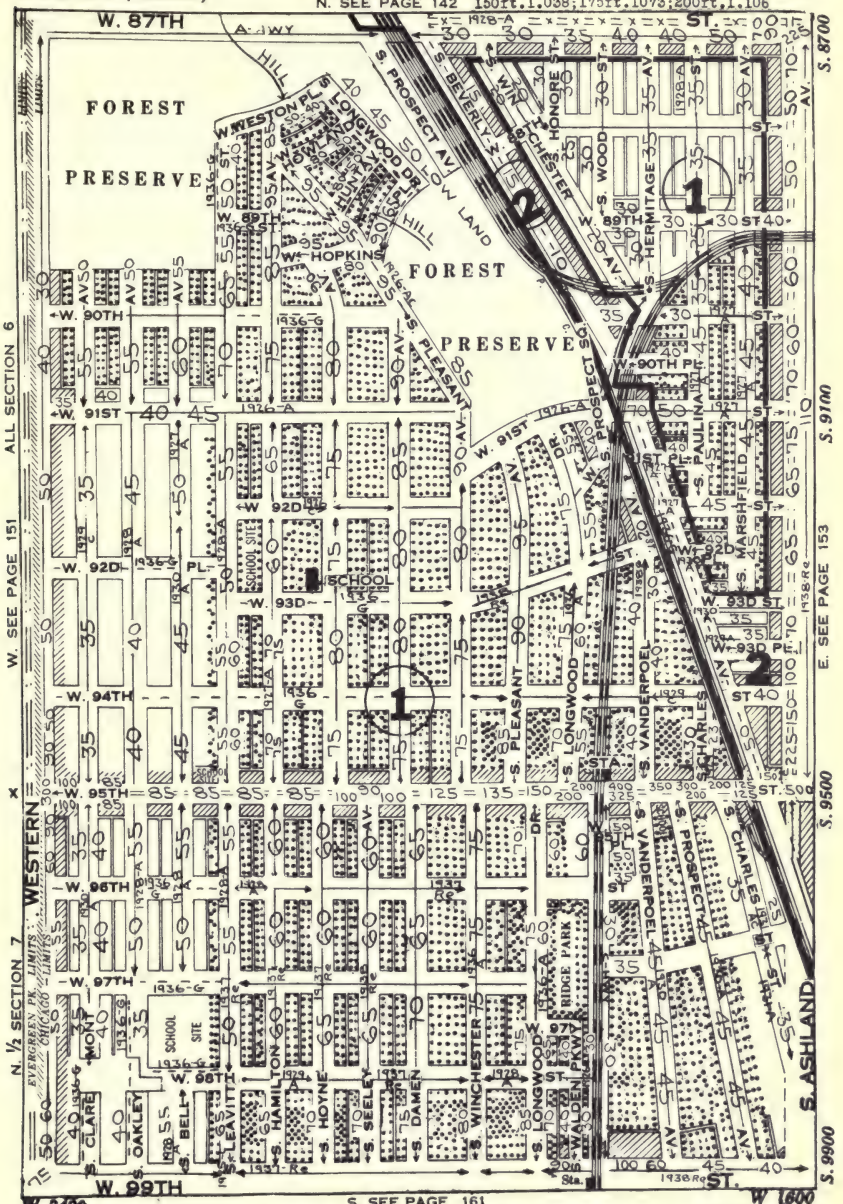

NW 6 (E½ FGIJ)(W½ IO)- SW 6 (E½ FGI)(W½ DI)-½Vac- NW 7 (E½ DGI)(W½ DI)-1/3Vac- } Native White- Ger-Can-Swed- Eng-Irish

NE 6 Cl.BCDNO- SE 6 (E½ CDI)(W½ DFGI)- NE 7 (E½ CDE)(W½ DFGI)- } Native White- Ger-Can-Swed- Eng-Irish

MAIN OFFICE
5443 S. Halsted St.
YARds 3360

S. A. VANDYK
REALTOR
CHICAGO
MORTGAGE INVESTMENTS
PROPERTY MANAGEMENT
SALES-INSURANCE

BEVERLY OFFICE
9048 S. Ashland Ave.
BEVerly 4003

BARRETT BROTHERS REALTY, INC.
Builders of Better Built Buildings for 42 Years
Complete Real Estate Service
Property Management • Insurance
Building Appraising
We specialize in the building and sale of homes
in the Beverly District
9041 South Ashland Avenue Cedarcrest 1600

CONSULT
OUR ADVERTISERS
THEY ARE AMONG
THE LEADING
REAL ESTATE MEN
in their respective districts

See Index to advertisers

T. 37 N.—R. 14 E.

CHICAGO (Calumet)

N. SEE PAGE 143

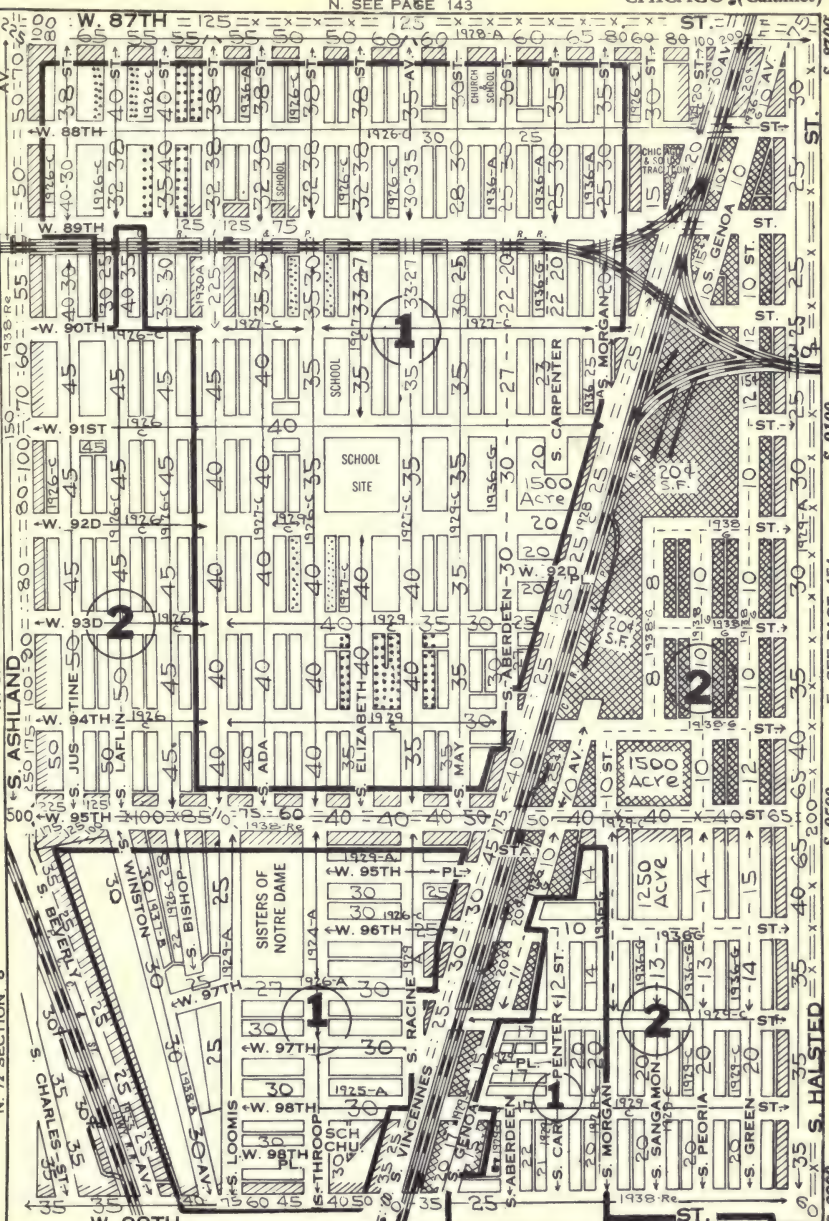

NW 5 (N½ CD)(S½ CDOR-Vac)- SW 5 (E½ D)(W½ DOR-1/2Vac- NW 8 Cl.BCD-1/4 Vac- } Ger-Swed-Eng-Irish-Austrian

NE 5 Cl.CD-1/4Vac- SE 5 (E½ All Vac)(W½ D-¼Vac- NE 8 Cl.CD-3/4 Vac- } Ger-Swed-Eng-Irish-Austrian

T. 37 N.—R. 14 E.

N. SEE PAGE 144

CHICAGO (Calumet)

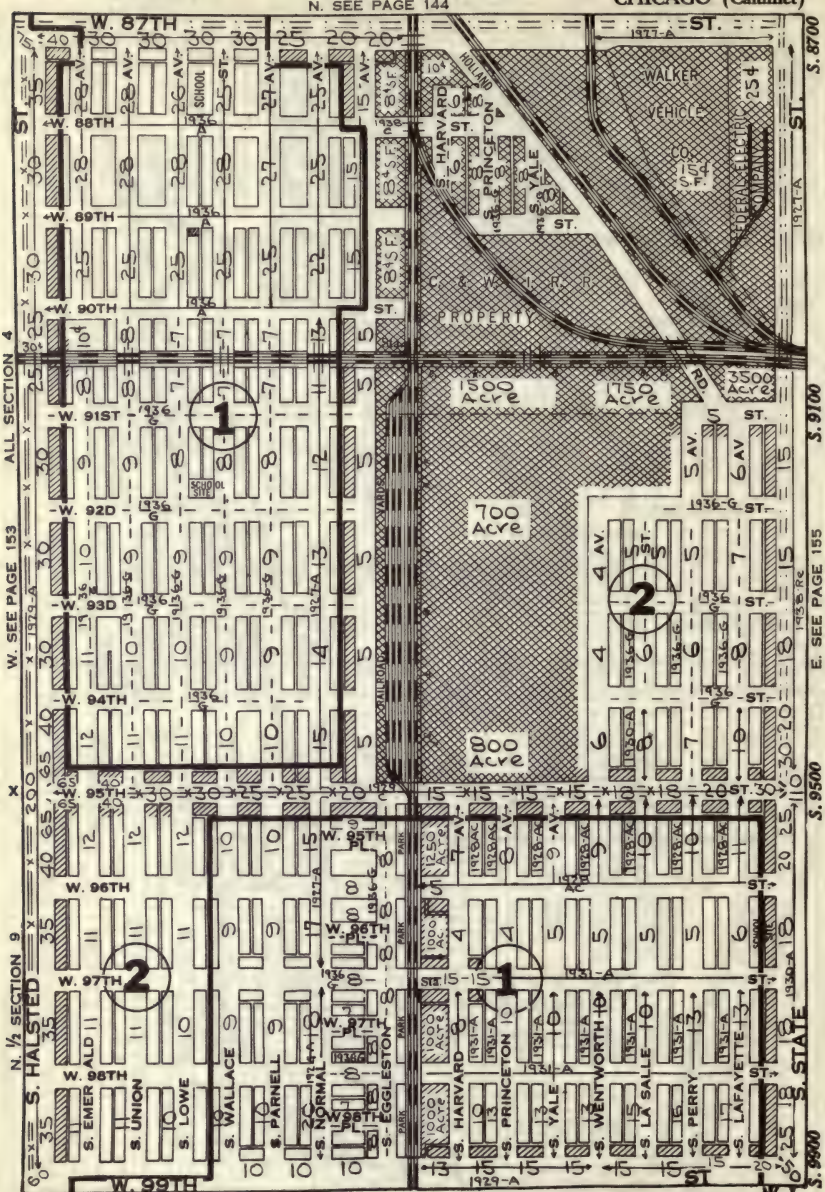

NW 4 C1-BCDE-1/4 Vac
SW 4 C1-BCD-3/4 Vac- } Ger-Swed-Eng-
NW 9 C1-CD-3/4 Vac- } Irish-Aust'n

NE 4 C1-BCT-Negro
SE 4 C1-ABC-3/4Vac-Negro
NE 9((N½-ABC-Negro)(S½-All Vac-White

T. 37 N.—R. 14 E.

N. SEE PAGE 145

CHICAGO (Hyde Park)

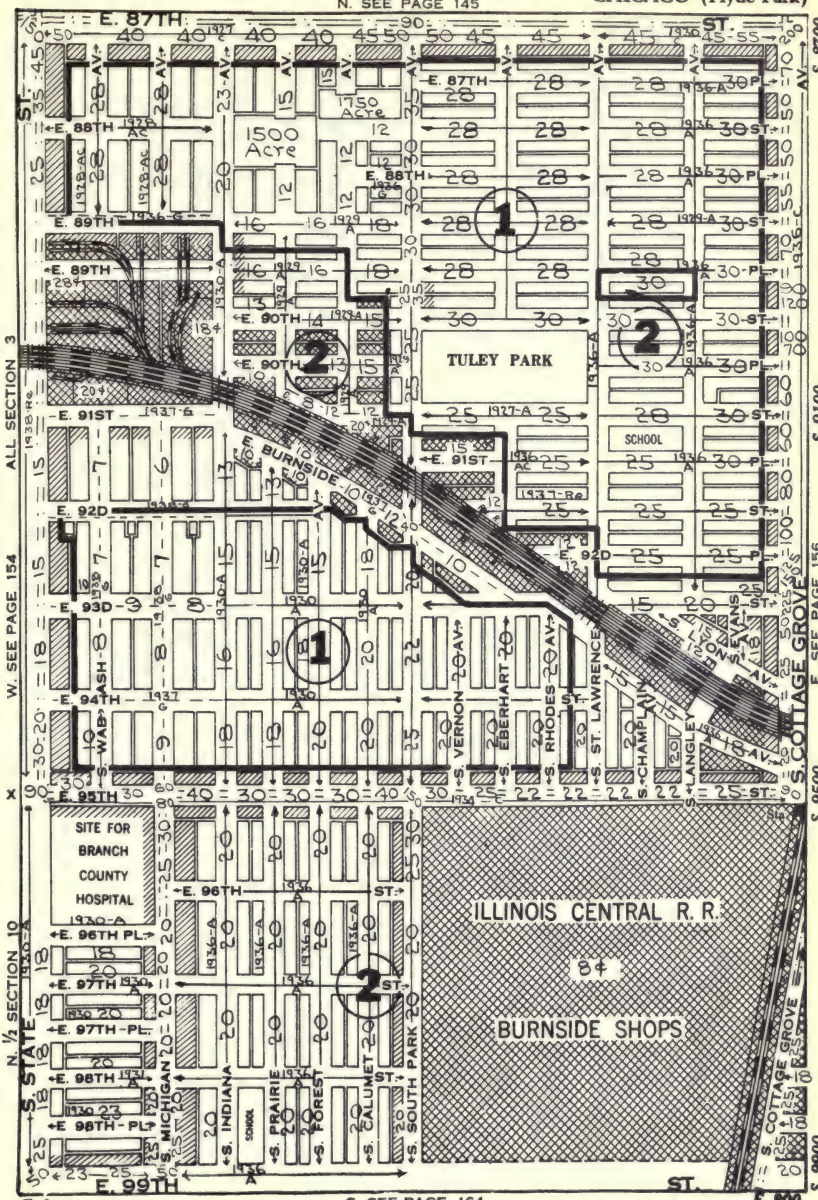

S. SEE PAGE 164

E. 1

NW 3 Cl.CDT-¾ Vac-Ger-Can-Irish-Hung-Nor
SW 3 (E.½-CDOP-White)(W.½-ABC-Negro)
NW 10 Cl.DO-Most Vac-Ger-Swed-Ital-Lith-Neth

NE 3 Cl.CDTR-Vac-
SE 3 Cl.CD-Vac- } Ger-Can-Irish-Hung-Nor
NE 10 R.R.Shops

CHICAGO (Hyde Park)

T. 37 N.—R. 14 E.

N. SEE PAGE 146

SUBDIVISIONS ON THIS PAGE ZONED INDUSTRIAL ARE RESTRICTED TO RESIDENTIAL AND APT BY DEED.

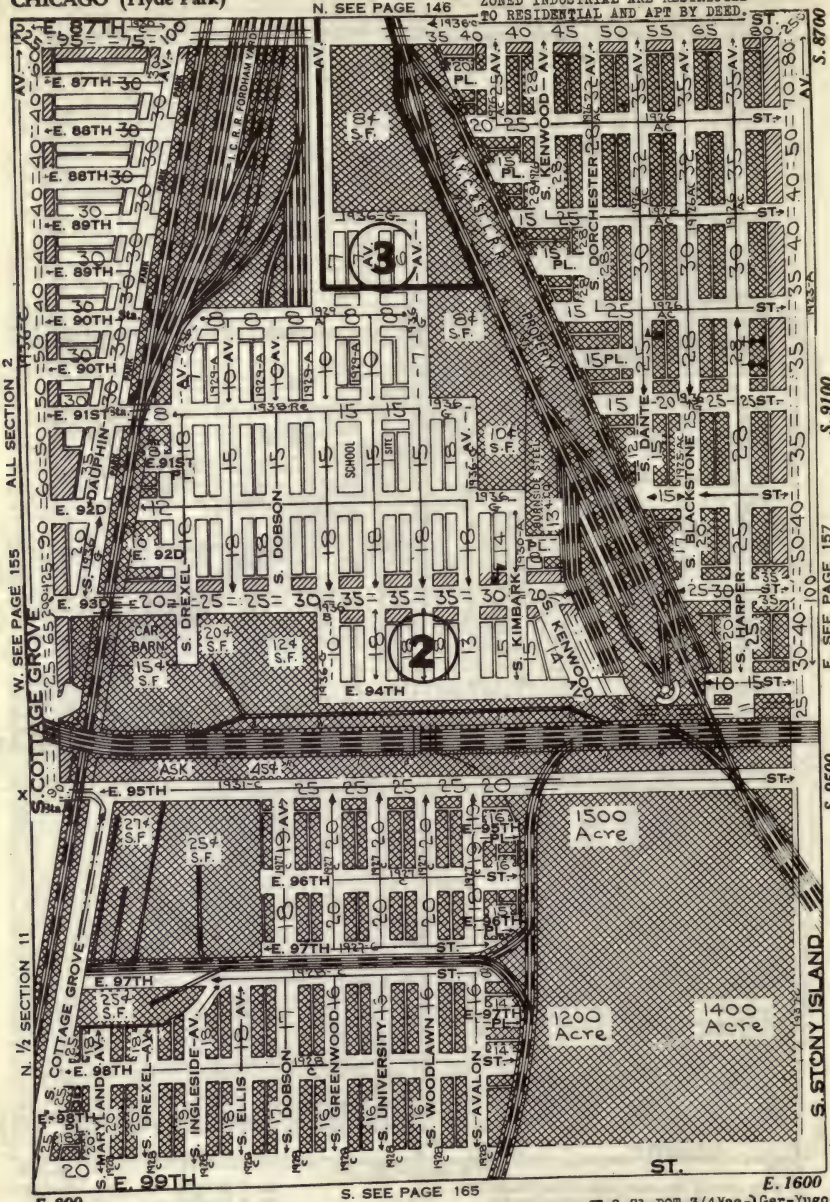

NW 2-E.½-ABCT- } Rus-Pol-Hung-
SW 2-E.½-ABCDT- } Ital-Czech
NW 11 C1-DOT-3/4Vac-Swed-Greek-Pol-Ital-Czech

W.½-ABCDR- } Ger-Can-nor-
W.½-ECDOPR- } Irish-Hung

NE 2 C1-DOT-3/4Vac- } Ger-Yugo-
SE 2 C1-ABCNT-¼Vac- } Pol-Swed-
NE 11 Vac 1929 Sub- Ital

T. 37 N.—R. 14 E. CHICAGO (Hyde Park)

N. SEE PAGE 147

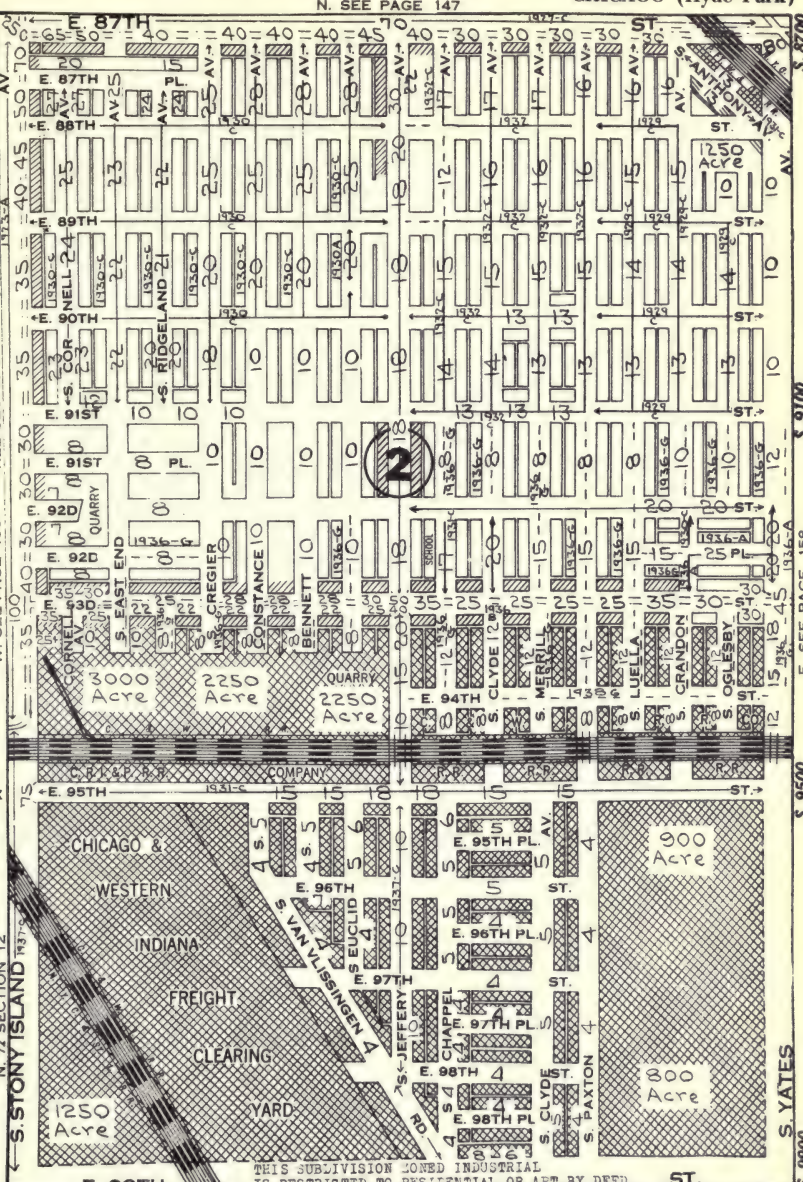

NW 1 Cl-D-Most Vac- } Ger-Yugo-Swed-
SW 1 Cl-DT-Most Vac- } Pol-Ital
NW 12 All Vac 1929 Sub

NE 1 Cl-D-Most Vac- } Ger-Yugo-Swed-
SE 1 Cl-DT-Most Vac- } Pol-Ital
NW 12 All Vac 1929 Sub

T. 37 N.—R. 15 E. CHICAGO (Hyde Park)

N. SEE PAGE 148

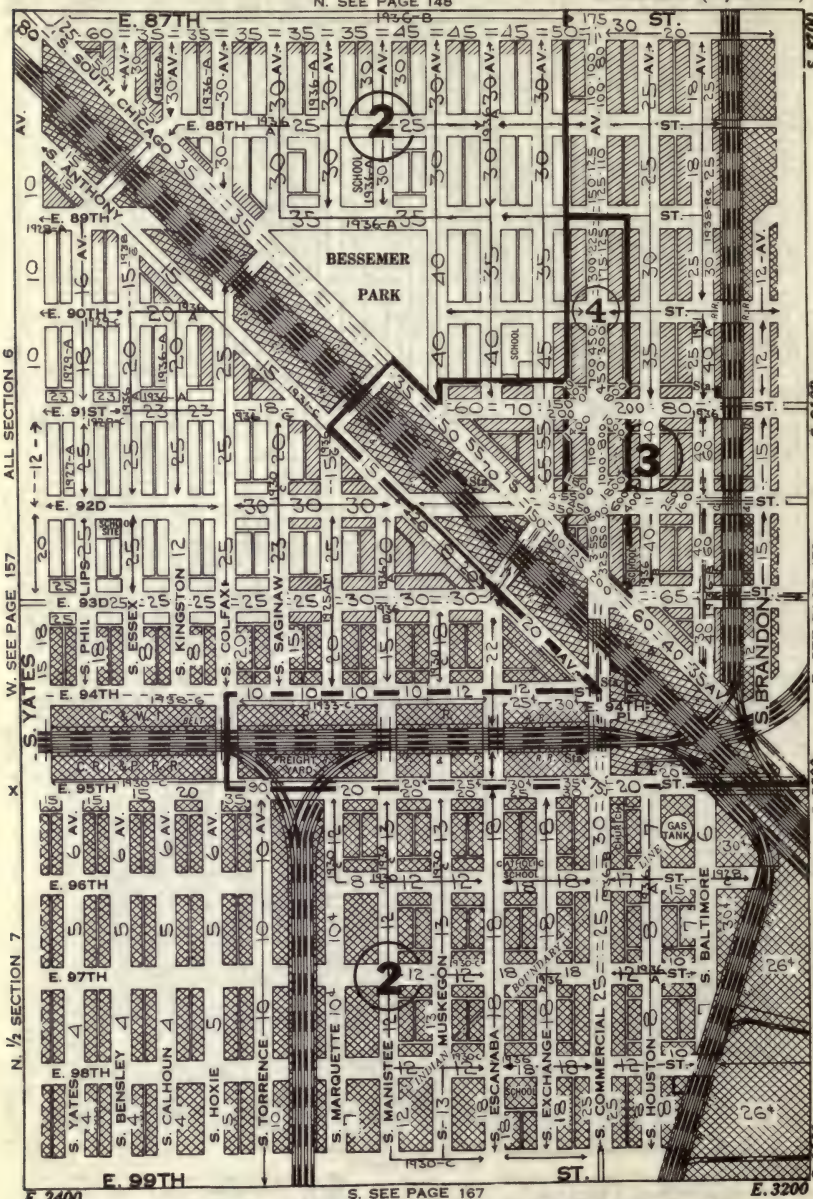

S. SEE PAGE 167

NW 6 C1-ABCDNOR-1/4Vac-Can-Swed-Pol-Czh-Lith
SW 6 C1-BCDNOPR-1/4Vac- } Ger-Yugo-Swed-
NW 7 C1-ABCT-Most Vac- } Pol-Ital

NE 6 C1-ABCDMNPRT- } Can-Swed-Pol-
SE 6 C1-ABCDMNPRT- } Czech-Lith
NE 7 C1-ABCDMNPRT-Ger-Yugo-Irish-Pol-Ital

T. 37 N.—R. 15 E. CHICAGO (Hyde Park)

N. SEE PAGE 149

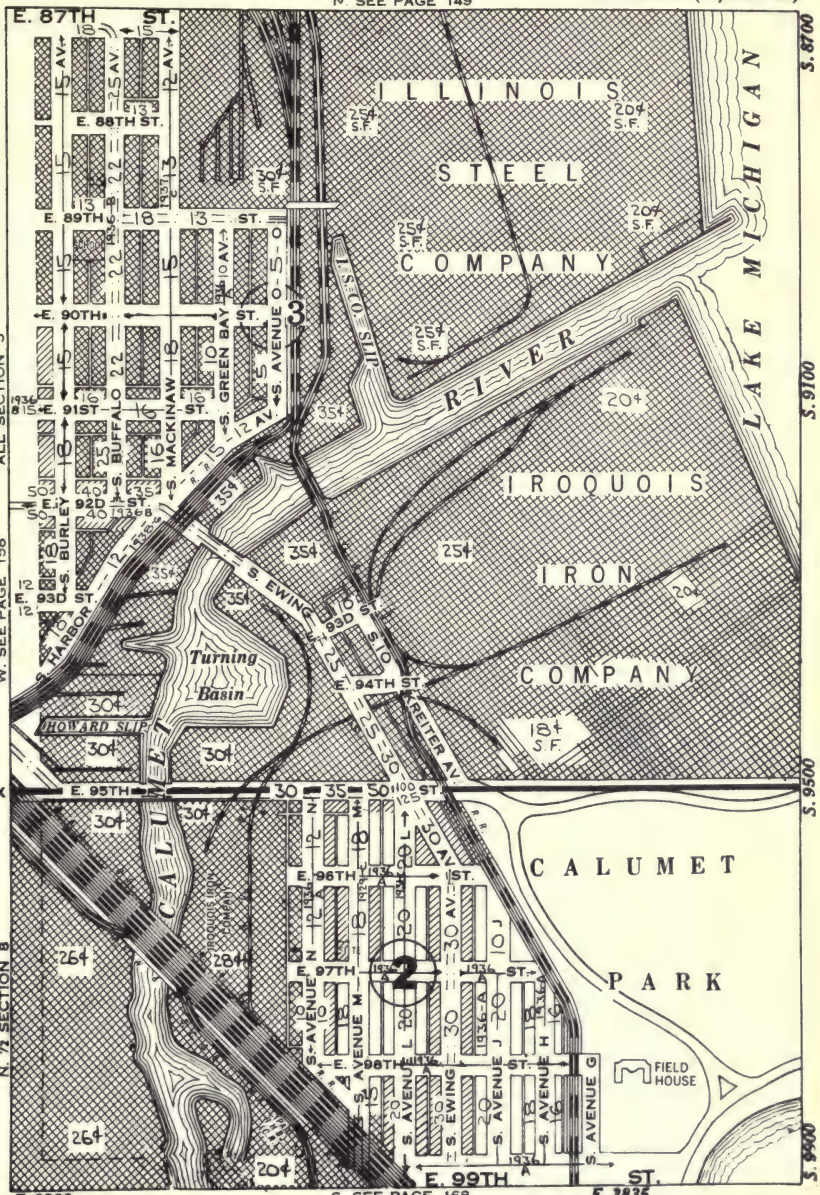

E. 3200 E. 3835

S. SEE PAGE 168

NW 5 Cl-ABCMNPT- } Can-Swed-Pol-Czh-
SW 5 Cl-ABCMNPT- } Lith-Mex-Negro
NW 8 Cl-ABCDMNPT-Ger-Yugo-Swed-Ital-Czh

NE 5 Class T
SE 5 Class T } Ger-Yugo-Swed-
NE 8 Cl-ABCD } Ital-Czech

WORTH TWP. T. 37 N.—R. 13 E. CHICAGO (Worth)

N. SEE PAGE 150

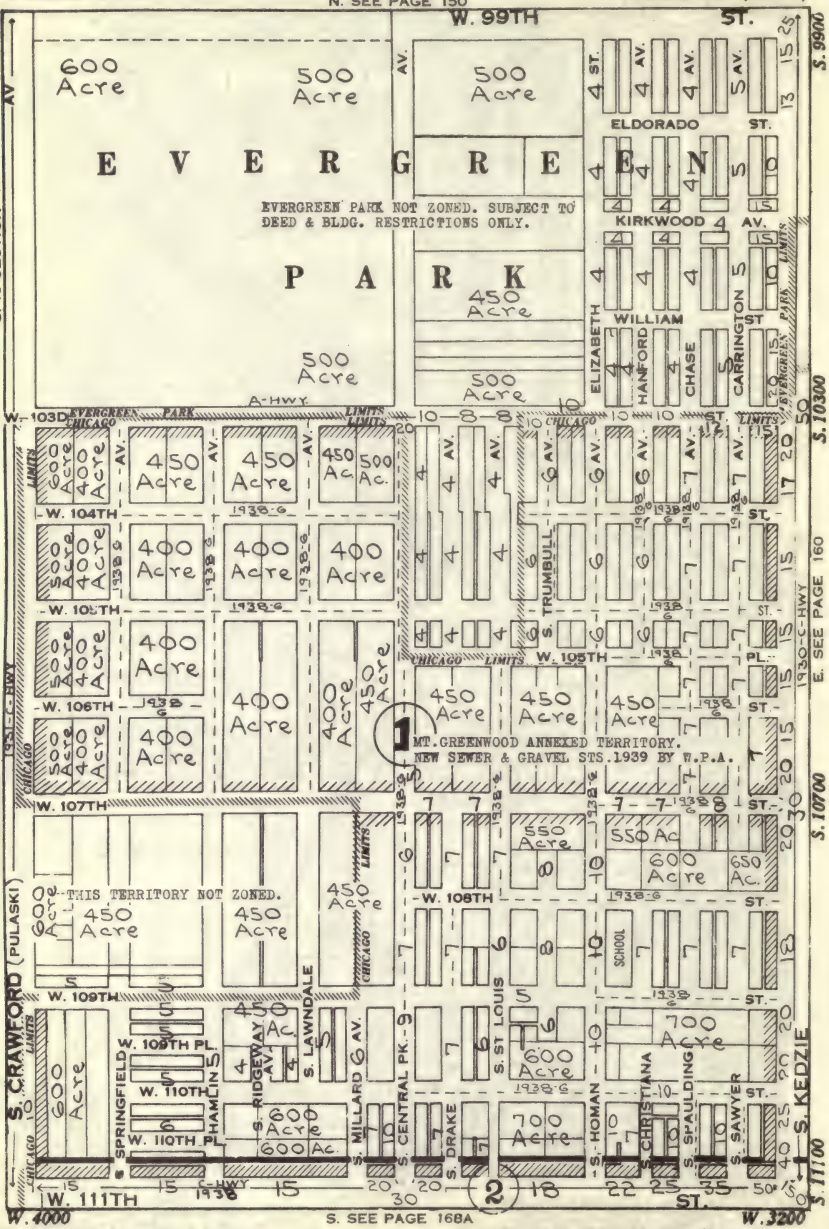

SW 11 Vacant Acres-
NW 14 Vacant Acres-
SW 14 Cl-ABC-Most Vac- } Ger-Eng-Irish-Lith-Neth

SE 11 Cl-AB-All Vac-
NE 14 Cl-ABC-3/4Vac-
SE 14 Cl-ABC-3/4Vac- } Ger-Eng-Irish-Lith-Neth

WORTH TWP. T. 37 N.—R. 13 E. CHICAGO (Worth)

N. SEE PAGE 151

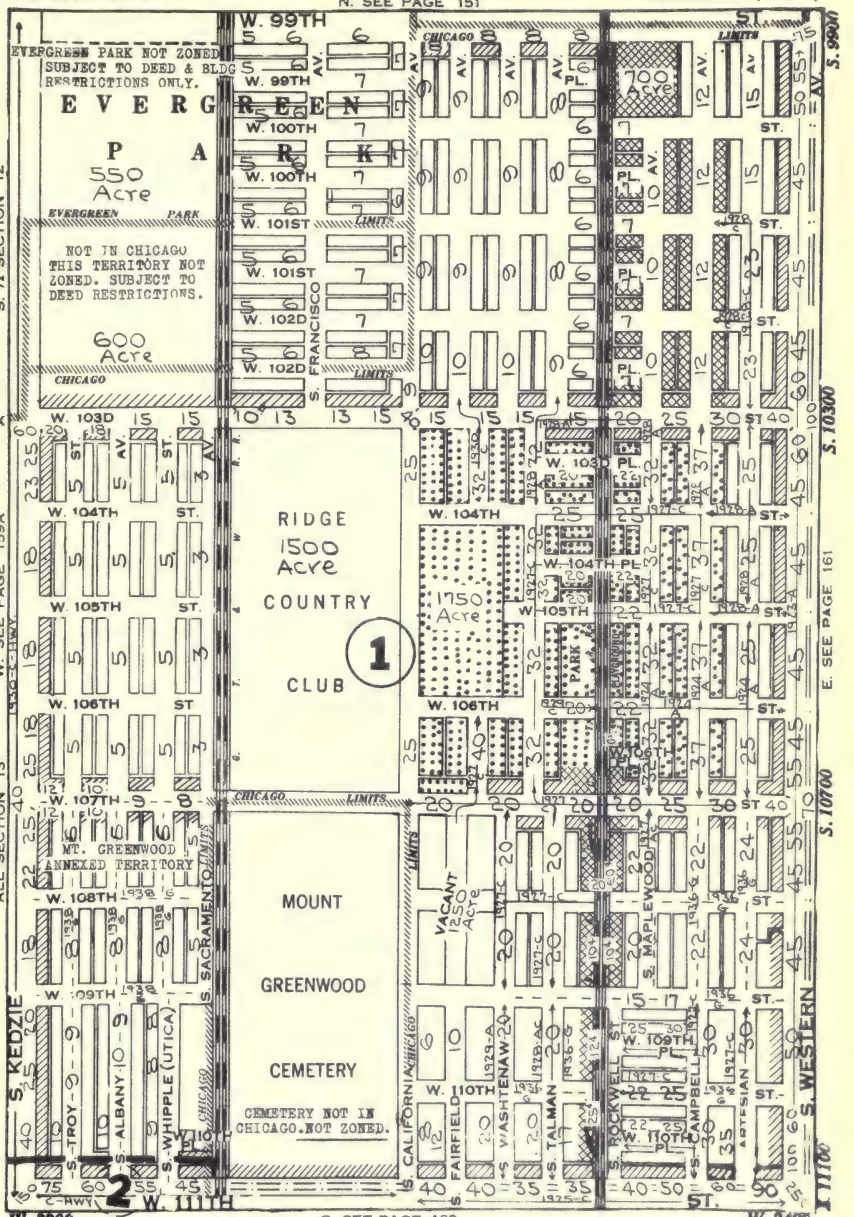

SW 12 Vacant 1929 Sub-
NW 13 C1-A-1929 Sub-
SW 13 C1-ABCD-
} Ger-Can-Swed-Irish-Neth

SE 12 C1-CD-Most Vac-
NE 13 C1-CDI-1/2 Vac-
SE 13 C1-CDCD-[illegible] Vac-
} Ger-Can-Swed-Eng-Irish-Neth

Prominent Experienced Firms in This District

BEVERLY HILLS REALTY CO.

REAL ESTATE
LOANS
INSURANCE

JOHN T. JORDAN

1829 WEST 103rd STREET • CHICAGO

TELEPHONE BEVERLY 9820

MEMORANDA

Unit Values for 120ft.depth.Res.Table: 150ft.1.038;175ft.1.073;200ft.1.106

T. 37 N.—R. 14 E.

N. SEE PAGE 152

CHICAGO (Calumet)

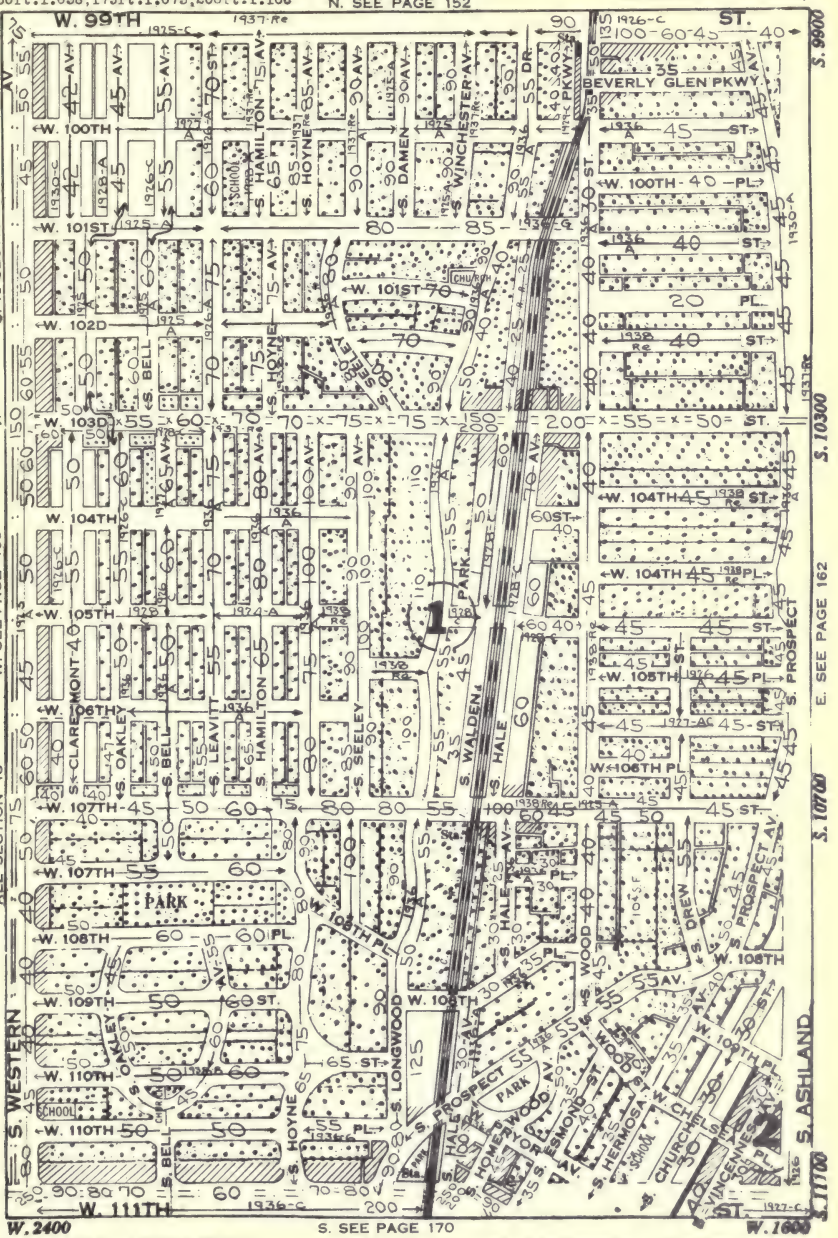

SW 7 Cl-DIJ- NW 18 Cl-DIJ- SW 18 Cl-CDEFI- } Native White- Ger-Can-Swed- Eng-Irish

SE 7 Cl-CDEFIJK- NE 18 Cl-CDEFIJKOPR- SE 18 Cl-CDEFIJR- } Native White- Ger-Can-Swed- Eng-Irish

MEMORANDA

Unit Values for 125 ft. depth.
(See depth tables in front of book)

T. 37 N.—R. 14 E.

N. SEE PAGE 153

CHICAGO (Calumet)

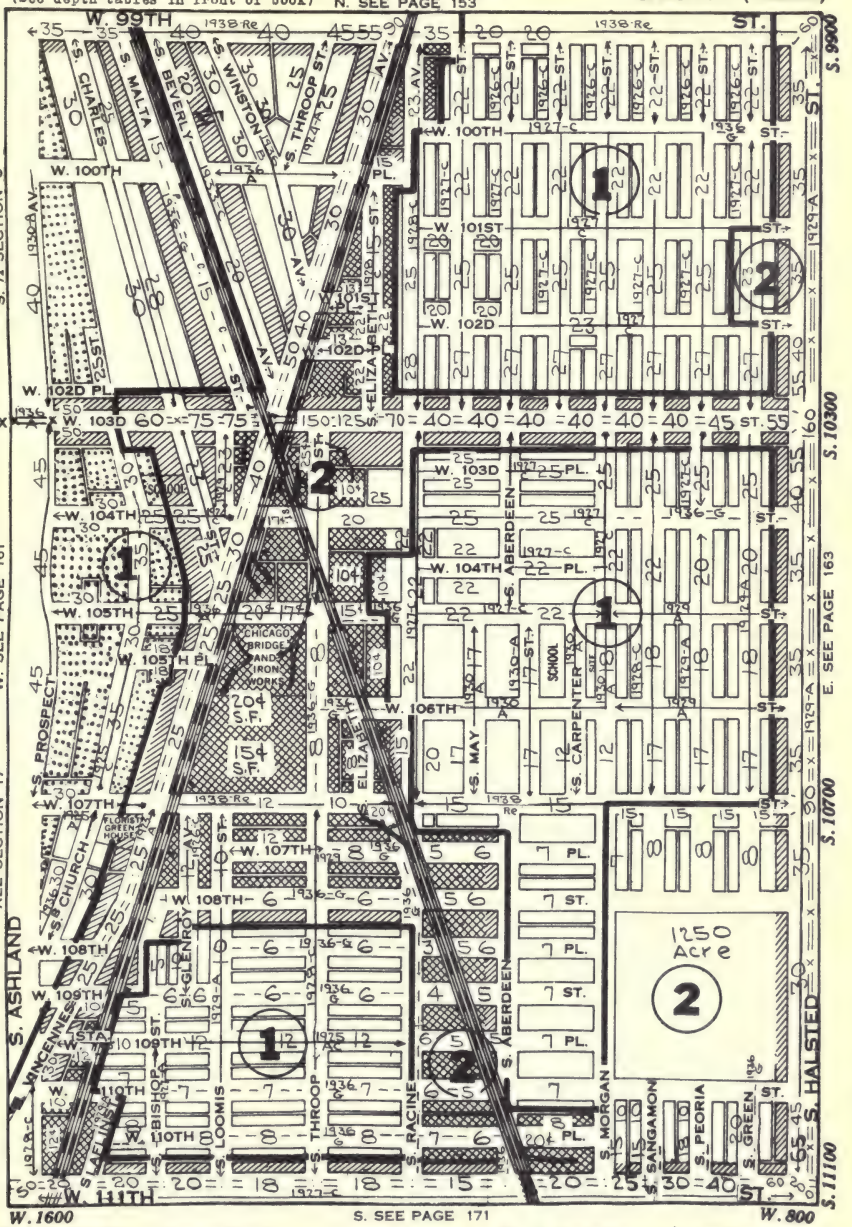

S. SEE PAGE 171

SW 8 C1-BCDNOPR- } Ger-Can-Swed-
NW 17 C1-BCDNOPRT- } Eng-Irish
SW 17 C1-ABCD-Negro

SE 8 C1-CD-Few Vac- } Ger-Swed-Eng-
NE 17 C1-CD-1/4 Vac- } Irish-Aust'n
SE 17 C1-DO-3/4 Vac-Native White

T. 37 N.—R. 14 E.

N. SEE PAGE 154

CHICAGO (Calumet)

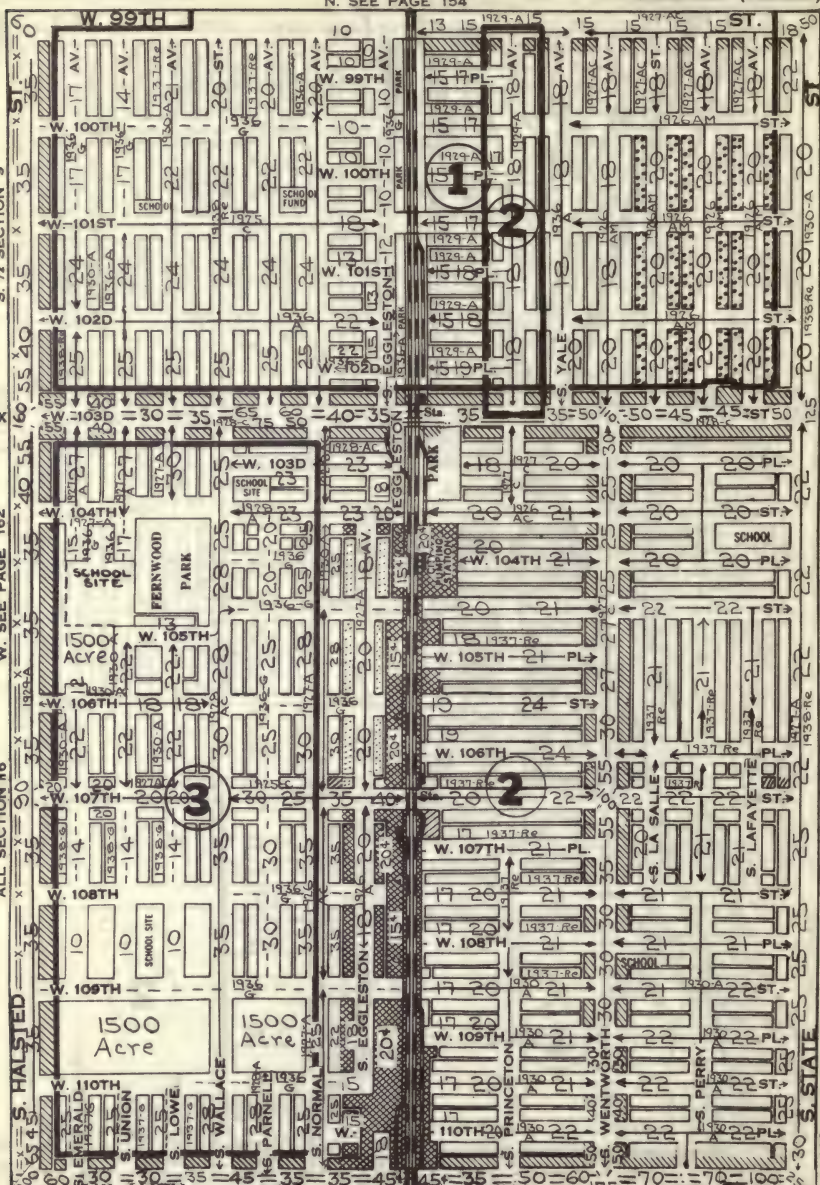

SW 9 Cl-BCD-1/4Vac- } Ger-Swed-
NW 16 Cl-BCDT- } Ital-Lith-
SW 16 Cl-BCDT- } Neth

SE 9 Cl-BCD-1/2Vac-Ger-Swed-Eng-Irish-Aus
NE 16 Cl-BCD-1/3Vac- } Ger-Swed-Ital-
SE 16 Cl-BCD-2/3Vac- } Lith-Neth

T. 37 N.—R. 14 E. CHICAGO (Hyde Park)

N. SEE PAGE 155

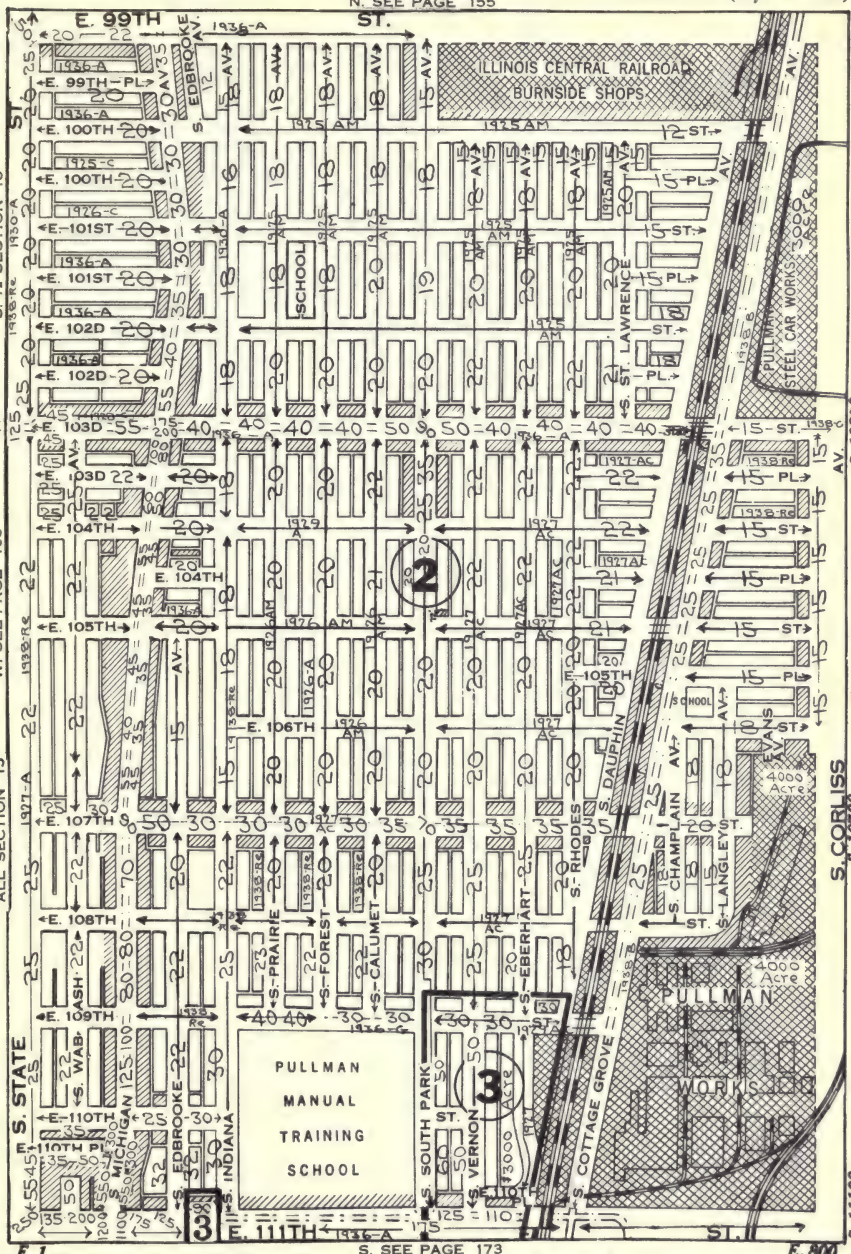

SW 10 Cl-BCD-¼Vac- NW 15 Cl-BCD-¼Vac- SW 15 Cl-BCDOPR-¼Vac- } Ger-Swed-Ital-Lith-Neth

SE 10 Cl-DOPT-¾Vac- NE 15 Cl-BCDOP-¾Vac- SE 15 Cl-DOPRT-¾Vac- } Ger-Lith-Swed-Grk-Pol-Ital-Czech-Neth

T. 37 N.—R. 14 E. CHICAGO (Hyde Park)

N. SEE PAGE 156

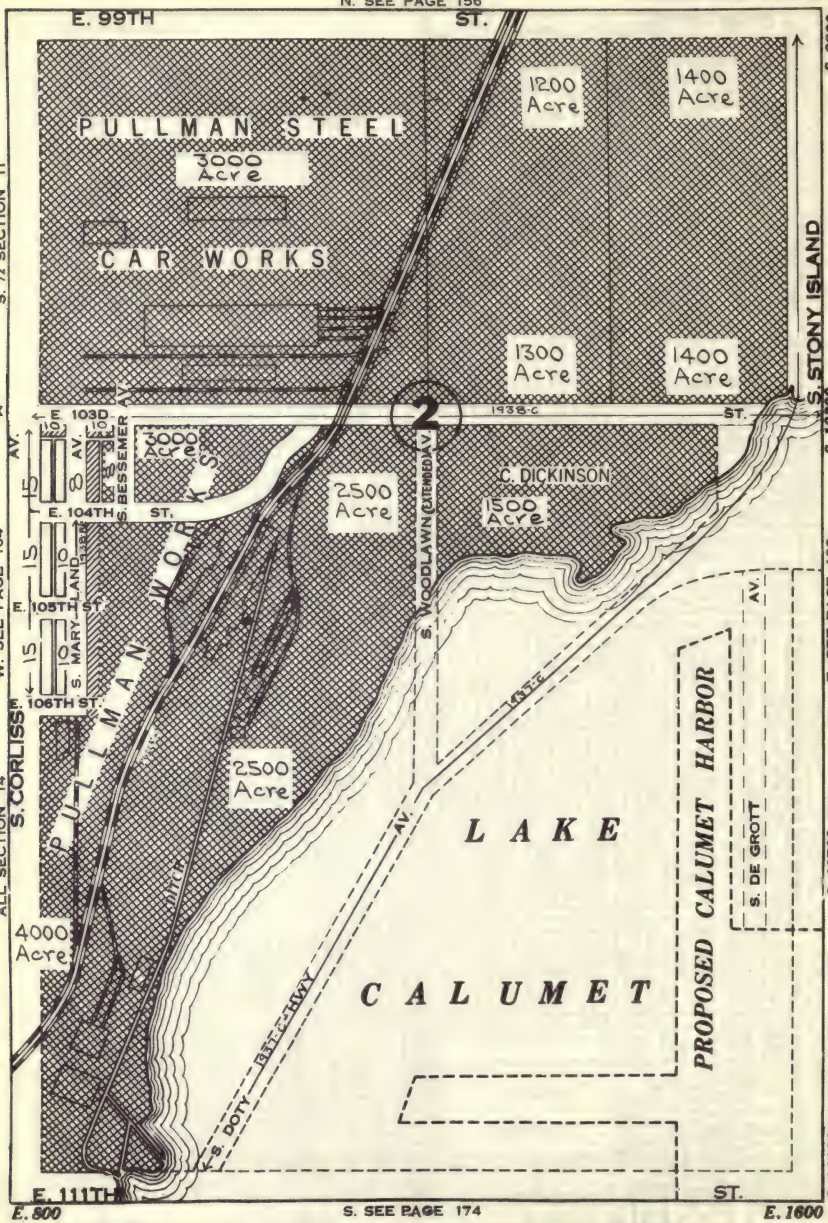

SW 11 Pullman Works
NW 14 Cl-ABCT-¼Vac-Swed-Grk-Pol-Ital-Czh
SW 14 Pullman Works

SE 11 Vac Acres
NE 14 Lake Calumet
SE 14 Lake Calumet

T. 37 N.—R. 14 E.

N. SEE PAGE 157

CHICAGO (Hyde Park)

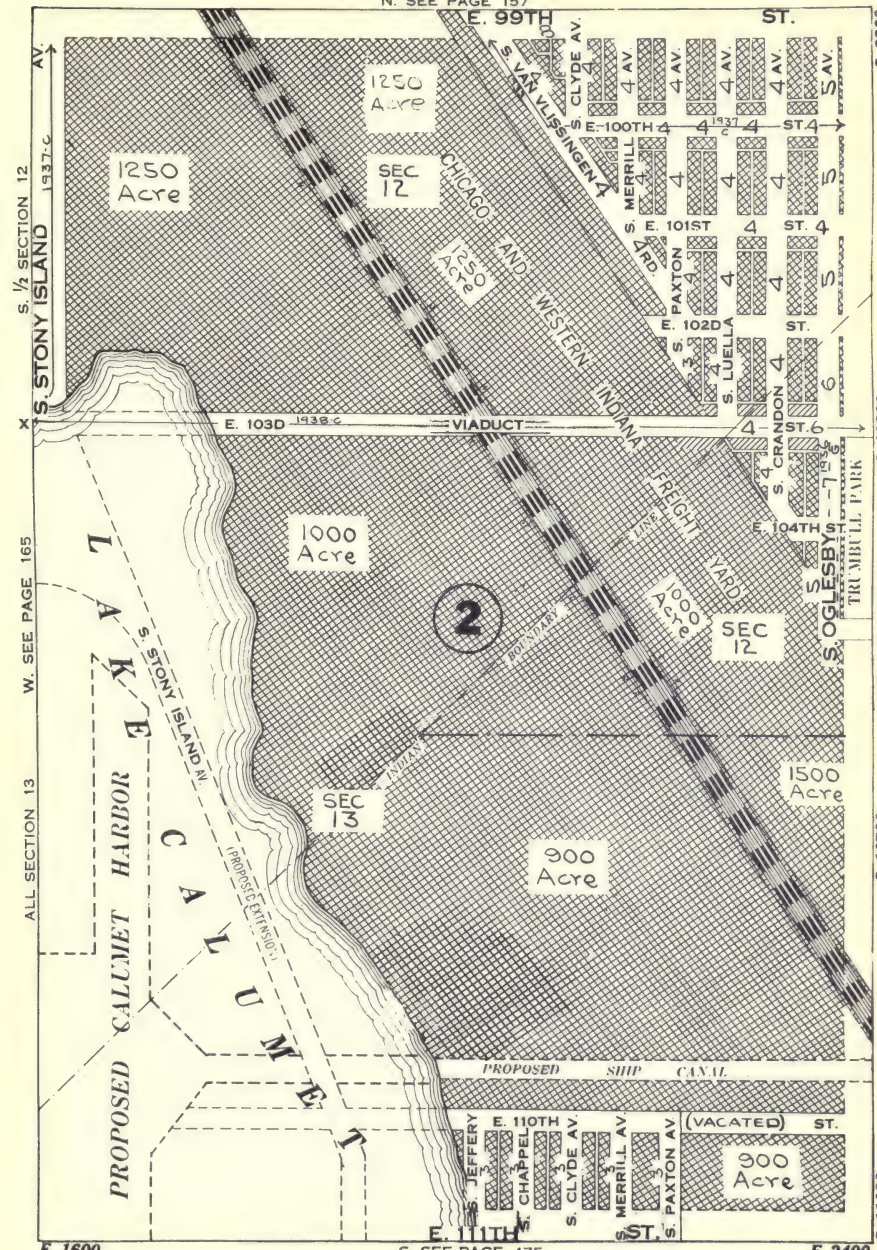

SW¼ Sec 12 Vacant Acres
NW¼ Sec 13 Lake Calumet & Vac Acres
SW¼ Sec 13 Lake Calumet

SE¼ Sec 12 Vac Subs-Not Pvd
NE¼ Sec 13 Vacant Acres & RR Yards
SE¼ Sec 13 Vac Acres & Old Subs

T. 37 N.—R. 15 E. CHICAGO (Hyde Park)

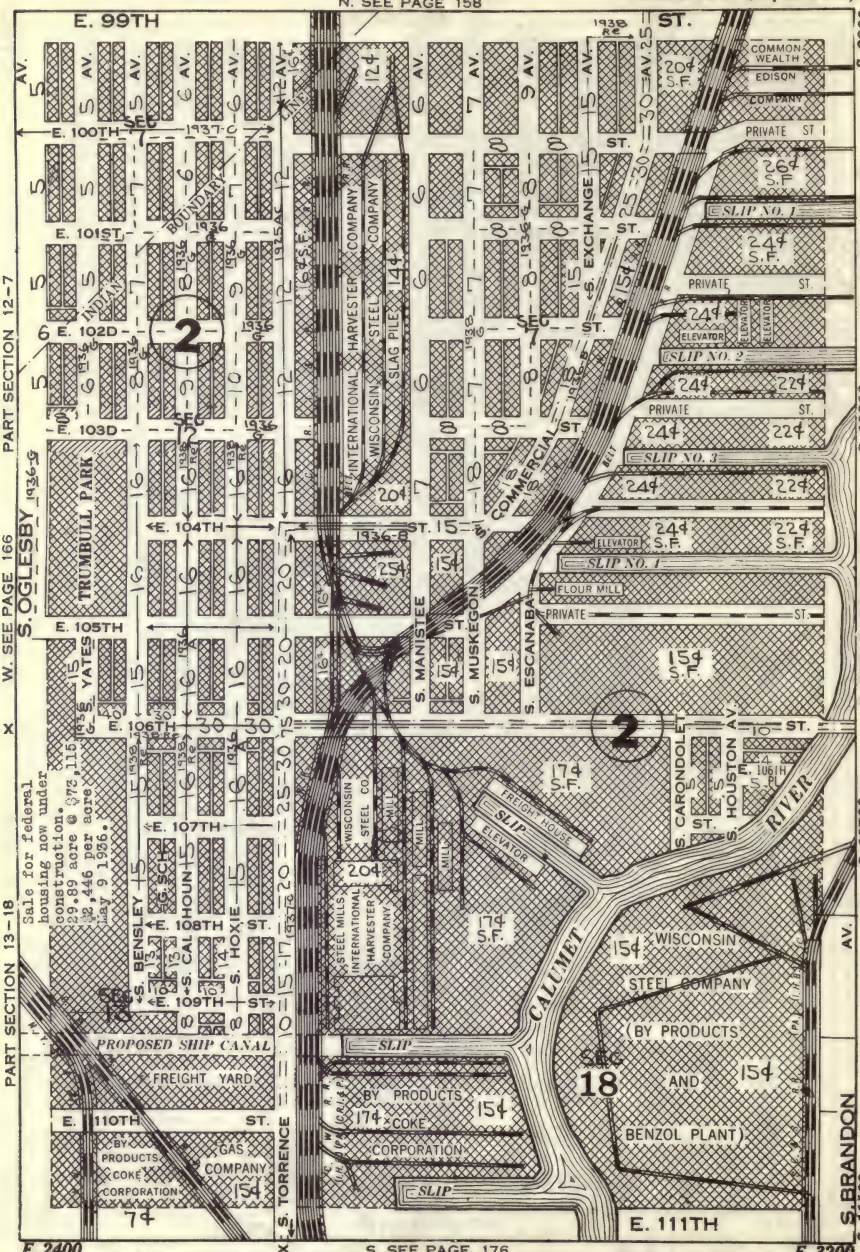

NW 12- 7 Cl-ABCT-¾Vac- } Ger-Yugo-
SW 12- 7 Cl-ABCDT- } Irish-
NW 13-18 Cl-ABCDT- } Pol-Ital

NE 12-7 Cl-ABCNOT- } Ger-Yugo-Irish-
SE 12-7 Cl-ABCNPT- } Polish-Italian
NE 13-18 Cl-T

T. 37 N.—R. 15 E. CHICAGO (Hyde Park)

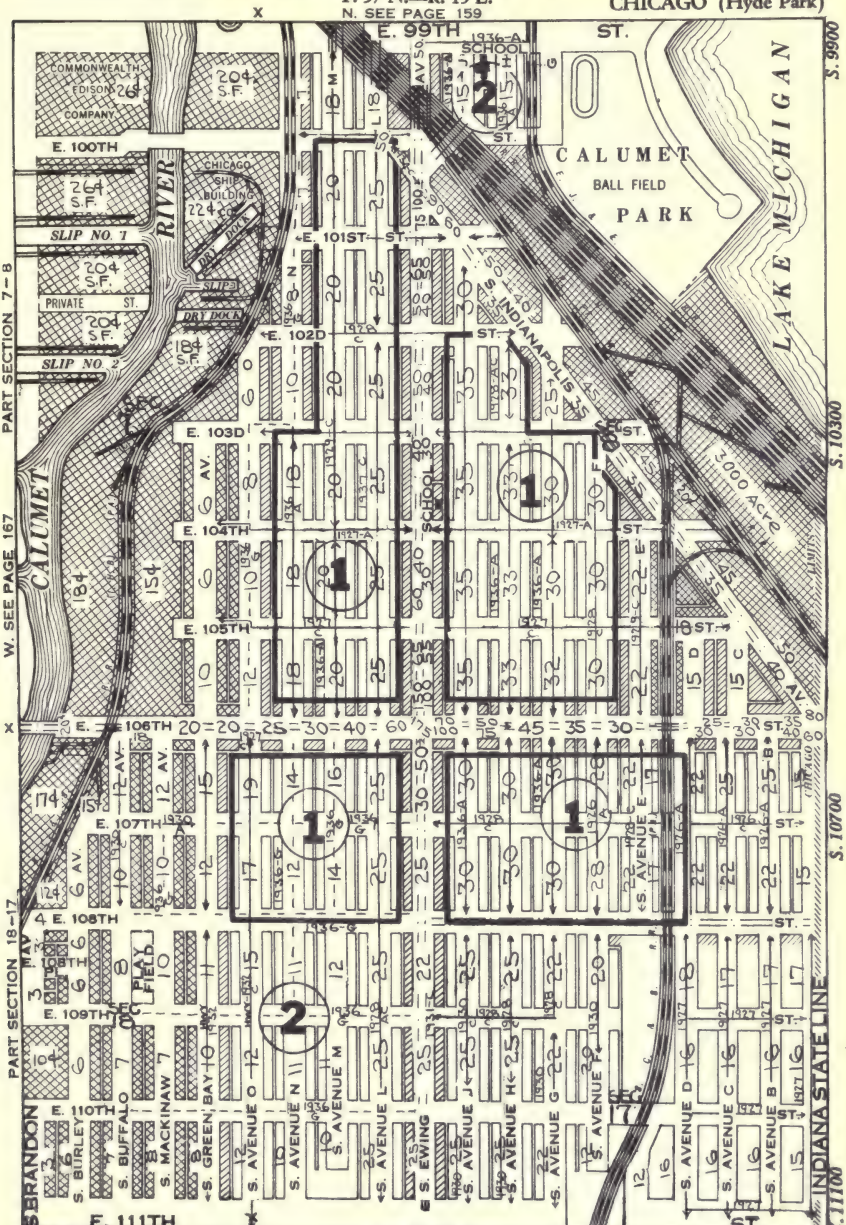

NW 7-8 C1-ABCT- SW 7-8 C1-ABCDT- NW 18-17 C1-ABCDT-¾Vac } Ger-Yugo-Swed-Ital-Czh

NE 7-8 C1-ABCT- SE 7-8 C1-ABCDT- NE 18-17 C1-CDOP-¾Vac- } Ger-Yugo-Swed-Ital-Czech

WORTH TWP. T. 37 N.—R. 13 E. CHICAGO (Worth)

N. SEE PAGE 159A

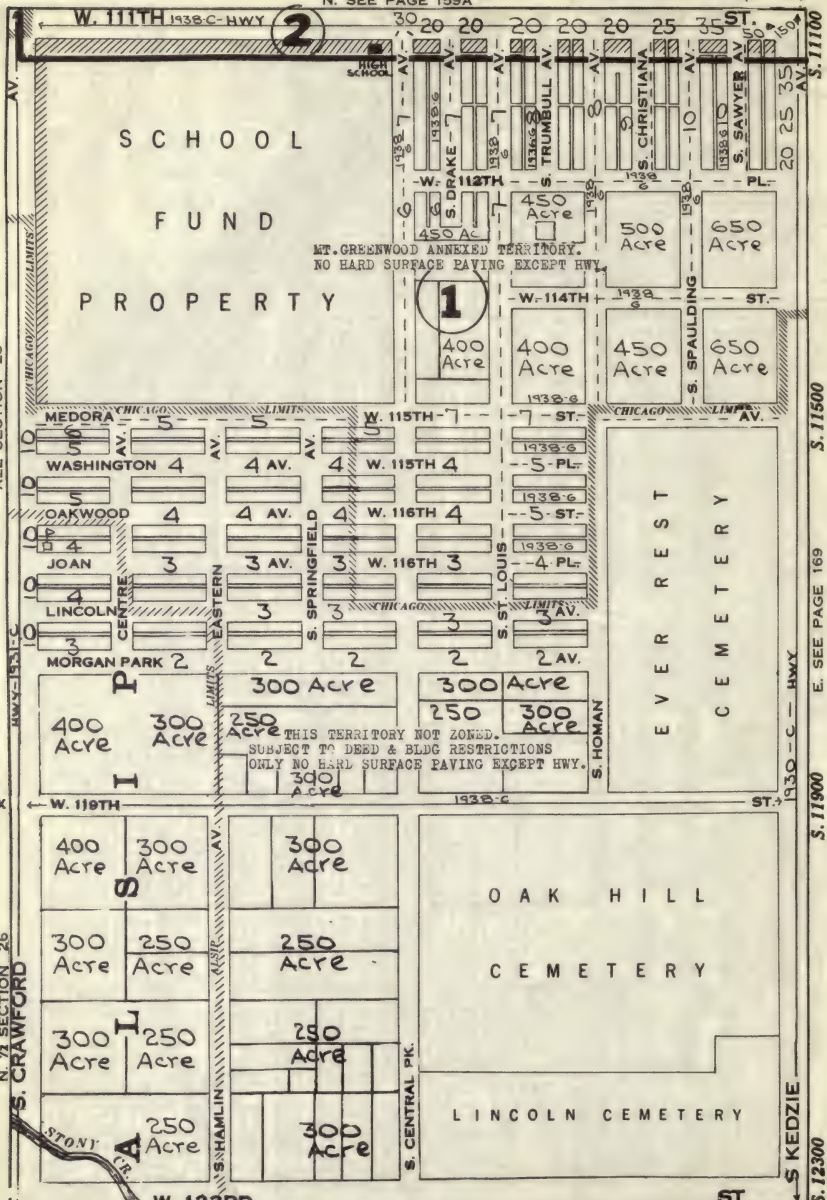

NW 23 School Land
SW 23 Cl-ABC-¾Vac-Ger-Eng-Irish-Lith-Neth
NW 26 Vacant Acres

NE 23 Cl-ABC-½Vac- } Ger-Eng-Irish-
SE 23 Cl-AB-¾Vac-- } Lith-Neth
NE 26 Cemeteries

WORTH TWP. T. 37 N.—R. 13 E. CHICAGO (Worth)

N. SEE PAGE 160

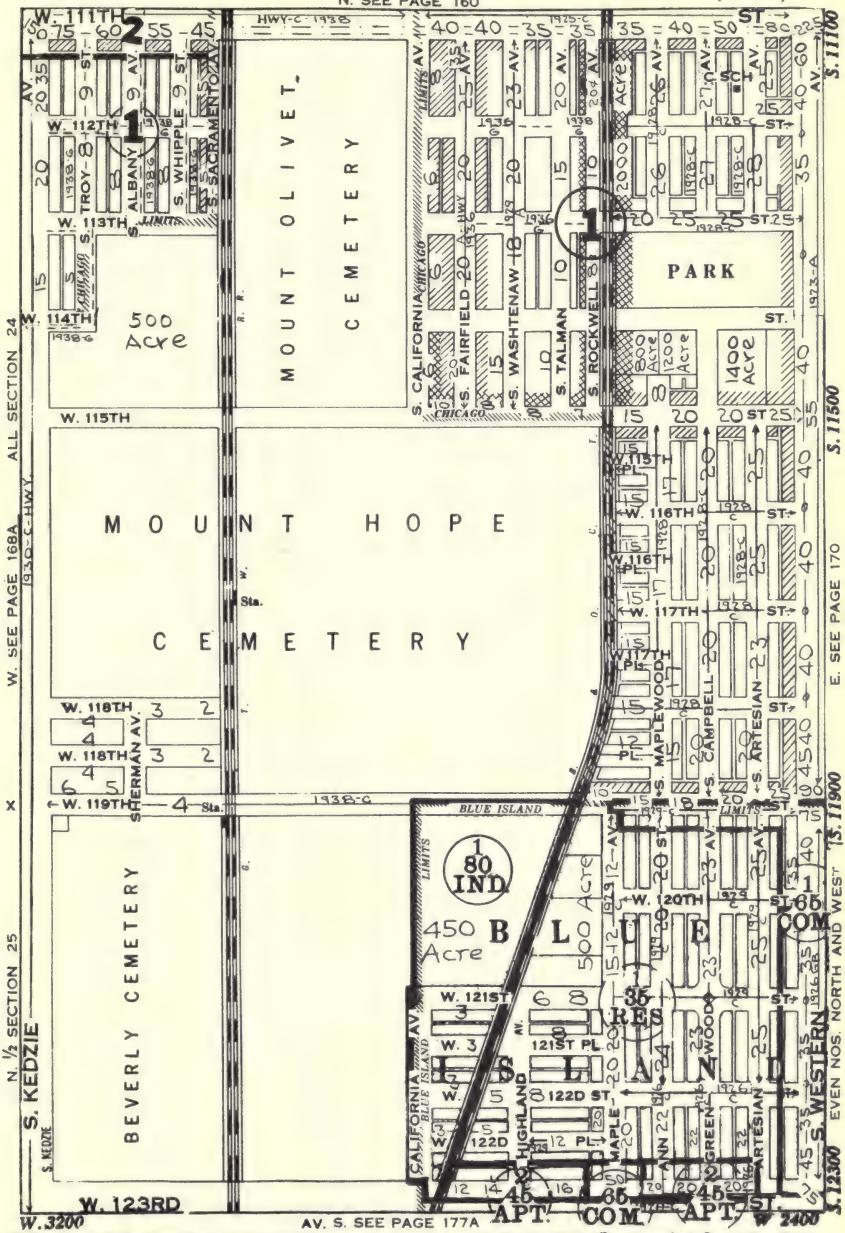

NW 24 C1-ABC-Vac-Ger-Eng-Irish-Lith-Neth
SW 24 Old Vacant Sub
NW 25 Cemetery & Vacant

NE 24 C1-BCD-gVac-Ger-Can-Swed-Eng-Neth
SE 24 C1-BOP-2/3Vac-1929 Sub-Native White
NE 25 C1-ABCDG-1/2 Vac-Polish

CHICAGO (Calumet) T. 37 N.—R. 14 E. Unit Values for 125ft.depth Res table
N. SEE PAGE 161 150ft-1.038; 175ft-1.073;200ft-1.106

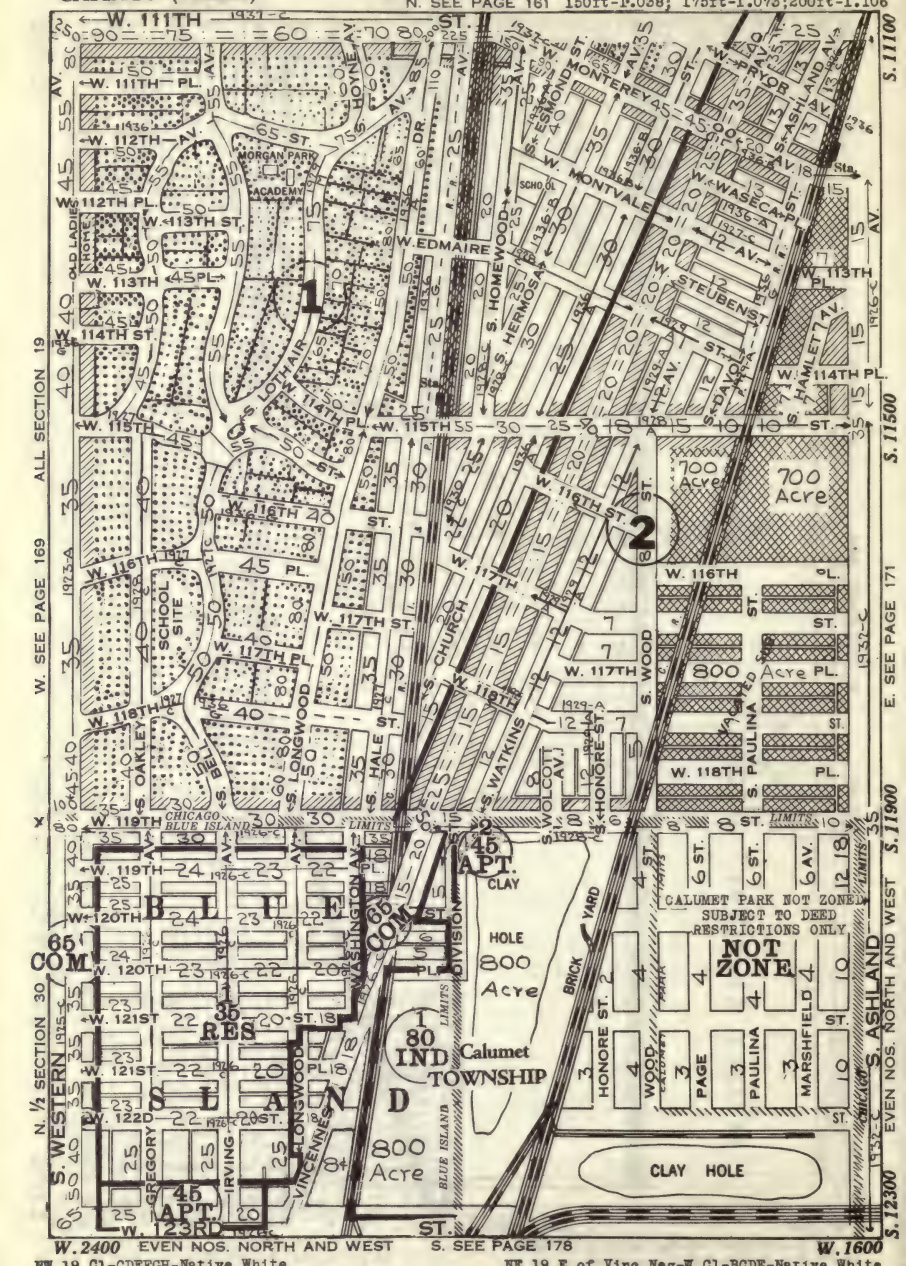

NW 19 C1-CDEFGH-Native White
SW 19 C1-DFGIJ-½Vac-Nat.White
NW 30 C1-BCD-Vac-Few Pol
NE 19 E.of Vinc.Neg-W.C1-BCDE-Native White
SE 19 E.of Vinc.Neg-W.C1-BCD-Native White
NE 30 C1-ABC-Most Vacant-Pol

T. 37 N.—R. 14 E. CHICAGO (Calumet)

N. SEE PAGE 162

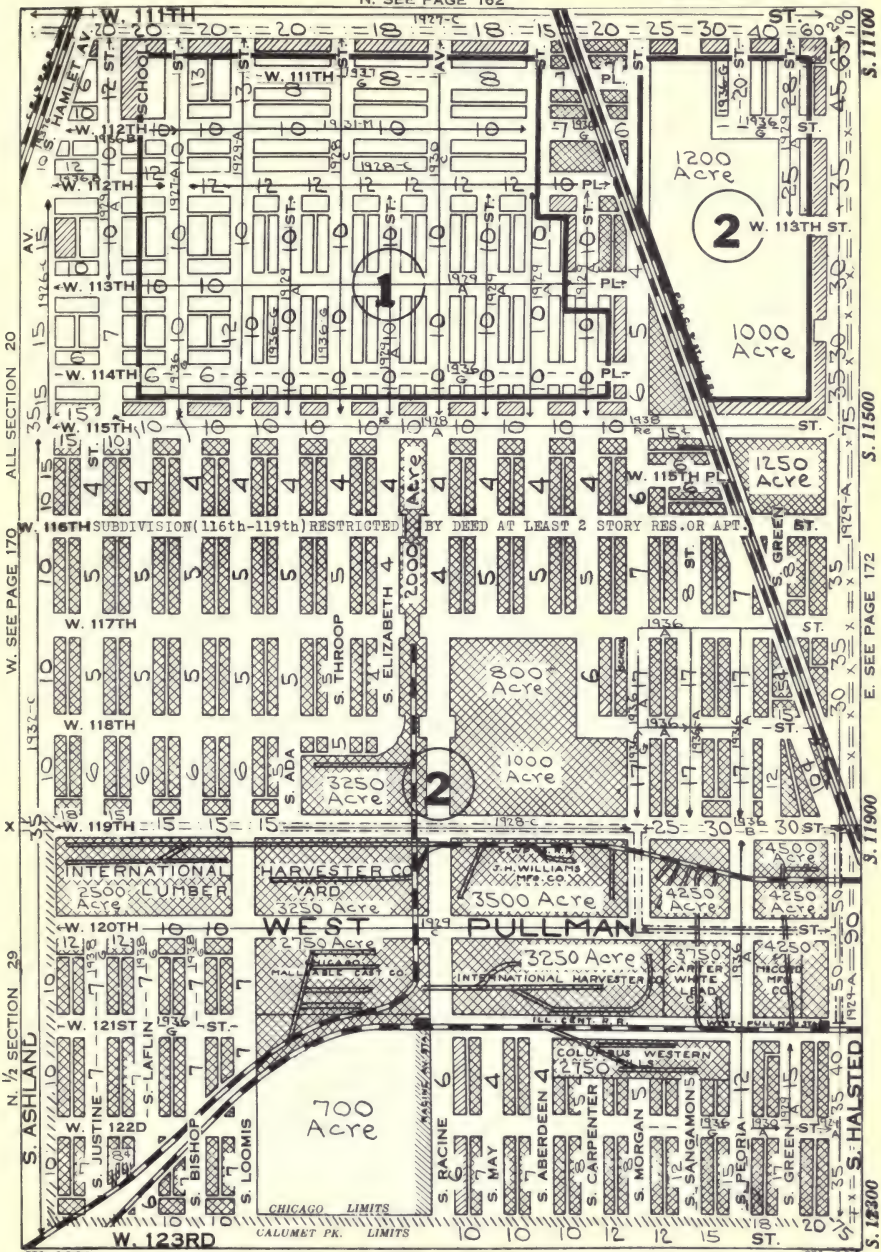

NW 20 C1-ABCD-All Negroe
SW 20 Vacant 1929 Sub-White only
NW 29 C1-ABCT-3/4Vac-Ger-POL-Hung-Ital-Lith

NE 20 C1-E.of R.R.DOP-White-W.ABC-Negroe
SE 20 C1-BCDT-¼Vac) Ger-POL-Hung-
NE 29 C1-ABCI-¼Vac) Ital-Lith

T. 37 N.—R. 14 E. CHICAGO (Calumet)

N. SEE PAGE 163

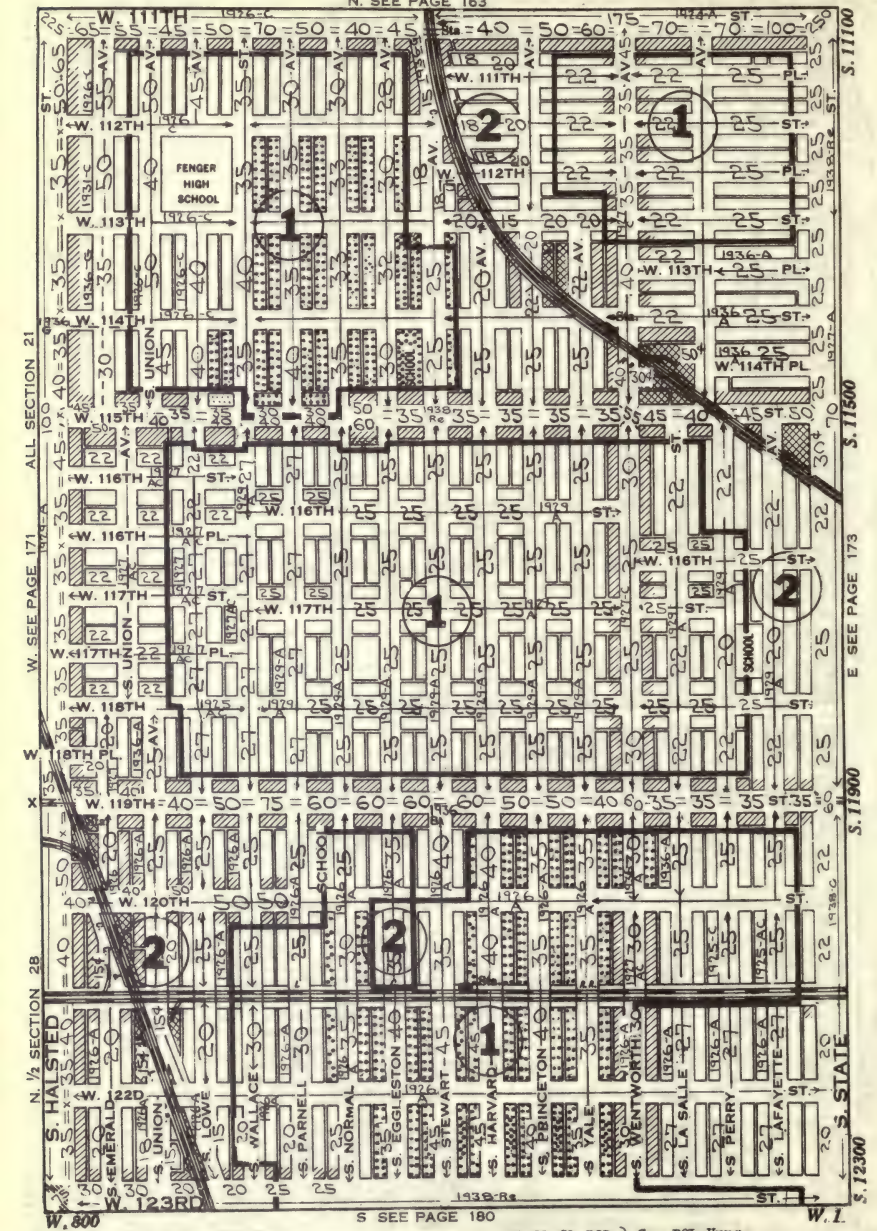

NW 21 Cl-DEFOR- } Ger-POL-Hung-
SW 21 Cl-BCD--- } Ital-Lith
NW 28 Cl-ABCDE-Ger-SWED-Ital-Lith-Neth

NE 21 Cl-BCD- } Ger-POL-Hung-
SE 21 Cl-BCD- } Ital-Lith
NE 28 Cl-BCDEF-Ger-SWED-Ital-Lith-Neth

T. 37 N.—R. 14 E. CHICAGO (Hyde Park)

N. SEE PAGE 164

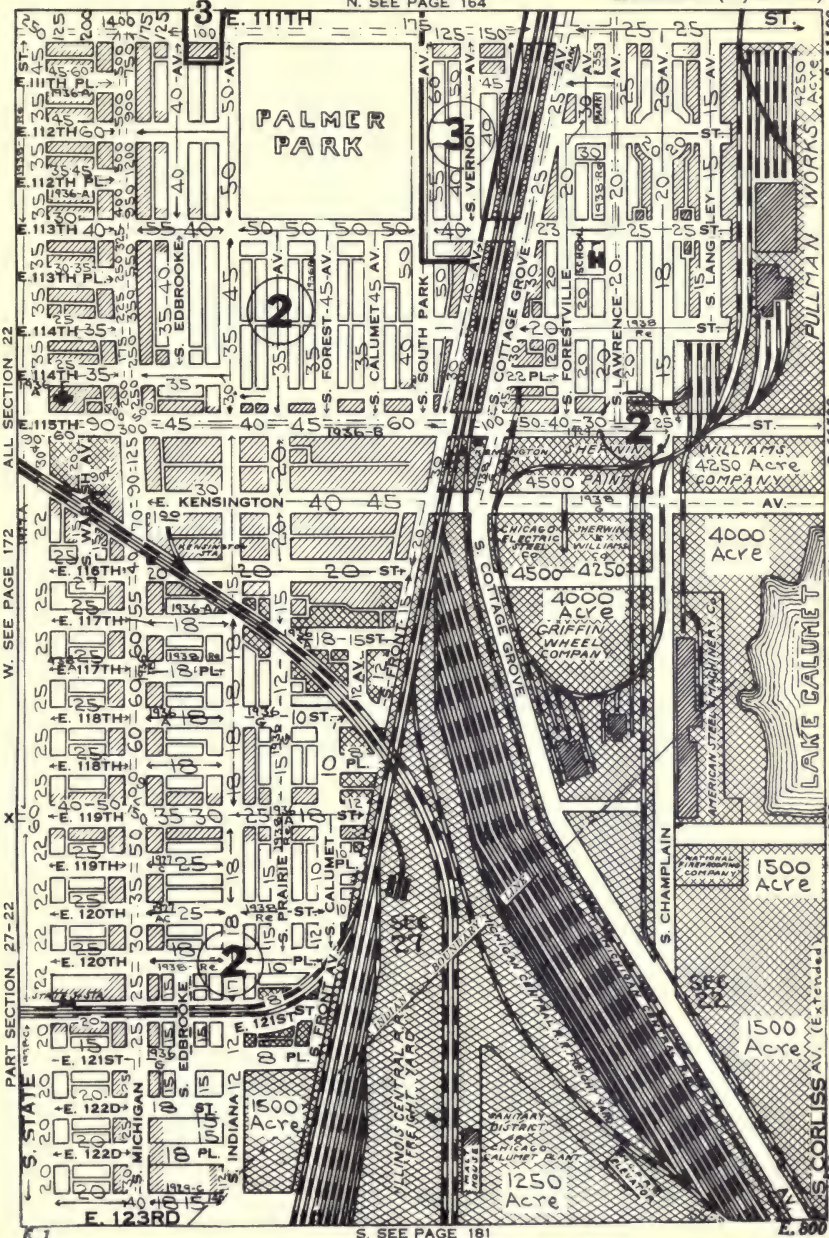

S. SEE PAGE 181

NW 22 C1-BCDEFNOPR-Ger-Swed-Ital-Lith-Neth
SW 22 C1-ABCDENOPR-Ger-POL-Hung-Ital-Lith
NW 22-27 C1-ABCDENOP-Ger-POL-Hung-Ital-Lith
NE 22 C1-BCDEFNOPT-Swed-Grk-Pol-Ital-Czh
SE 22 Class-T
NE 27-22 R.R.Yards-Class-T

T. 37 N.—R. 14 E.
N. SEE PAGE 165

CHICAGO (Hyde Park)

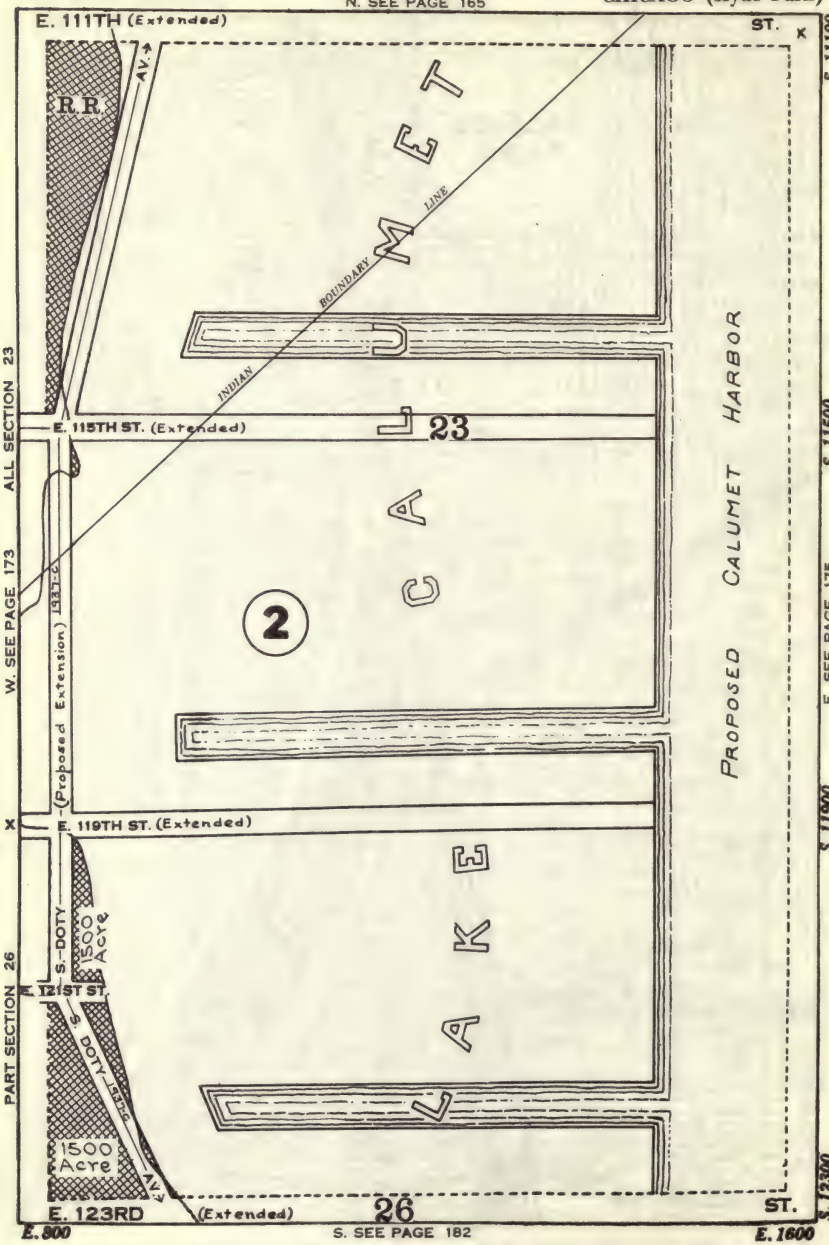

T. 37 N.—R. 14 E.

CHICAGO (Hyde Park)

N. SEE PAGE 166

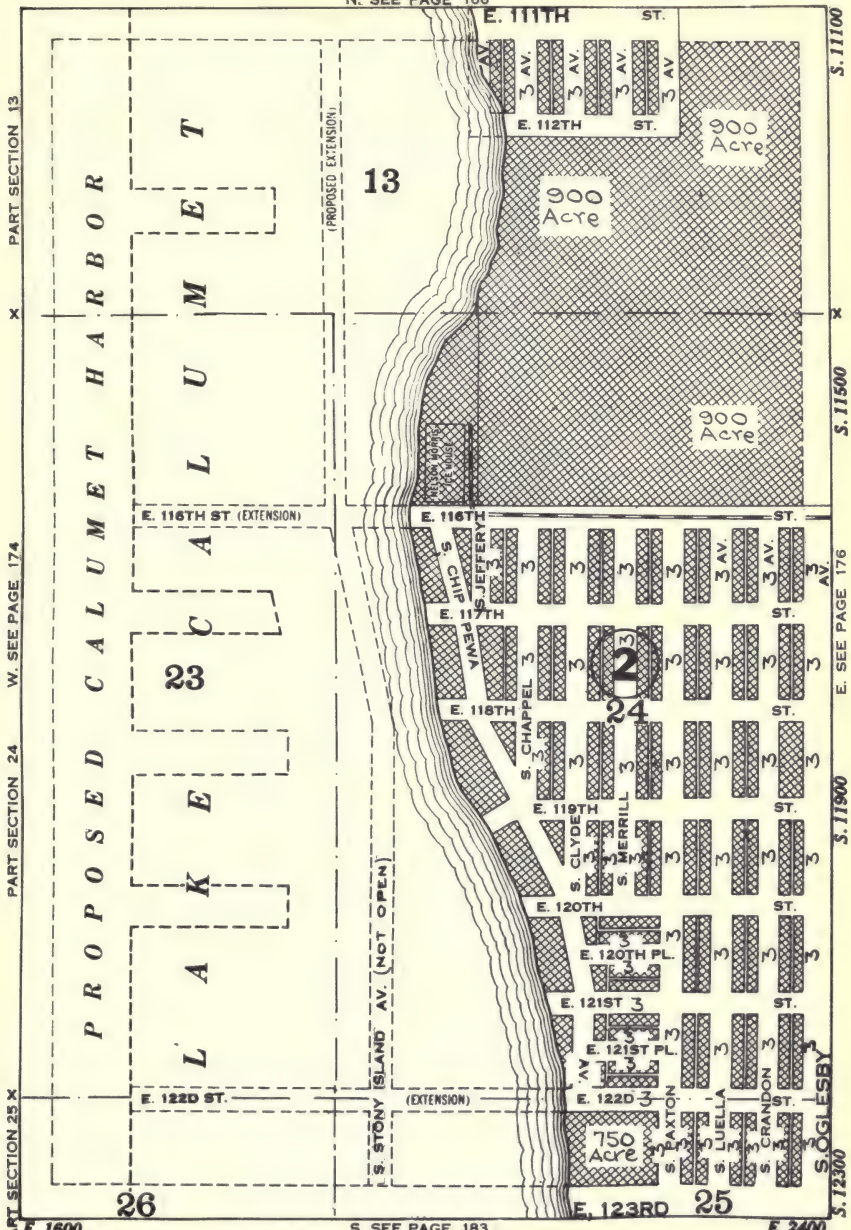

S. SEE PAGE 183

Part Sec 13 Lake Calumet & Vac Acres
Part Sec 24 Lake Calumet & Old Subs-All Vac-Not Pvd

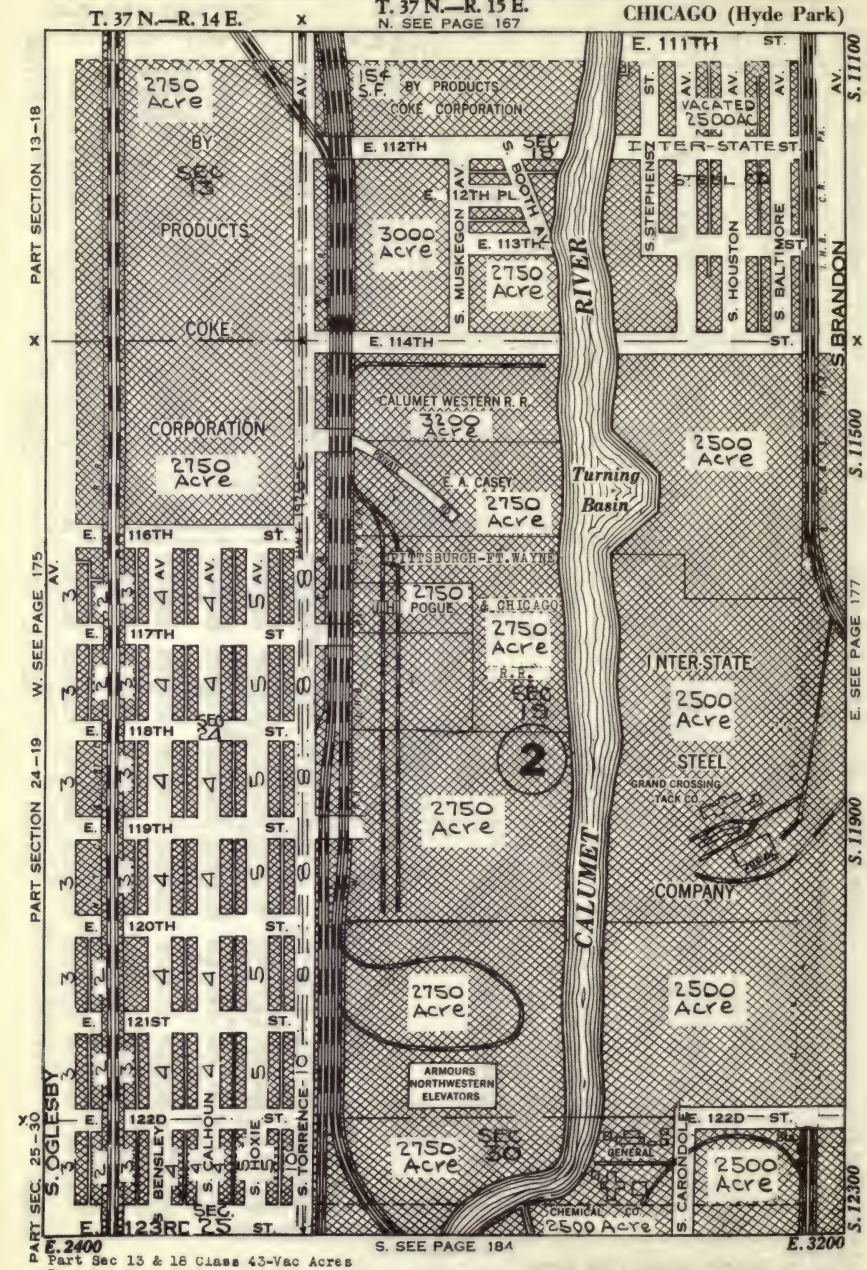

Part Sec 13 & 18 Class 43-Vac Acres
Part Sec 24 & 19 Class 43 Old Subs-All Vac-Not Pvd

T. 37 N.—R. 15 E.

CHICAGO (Hyde Park)

N. SEE PAGE 168

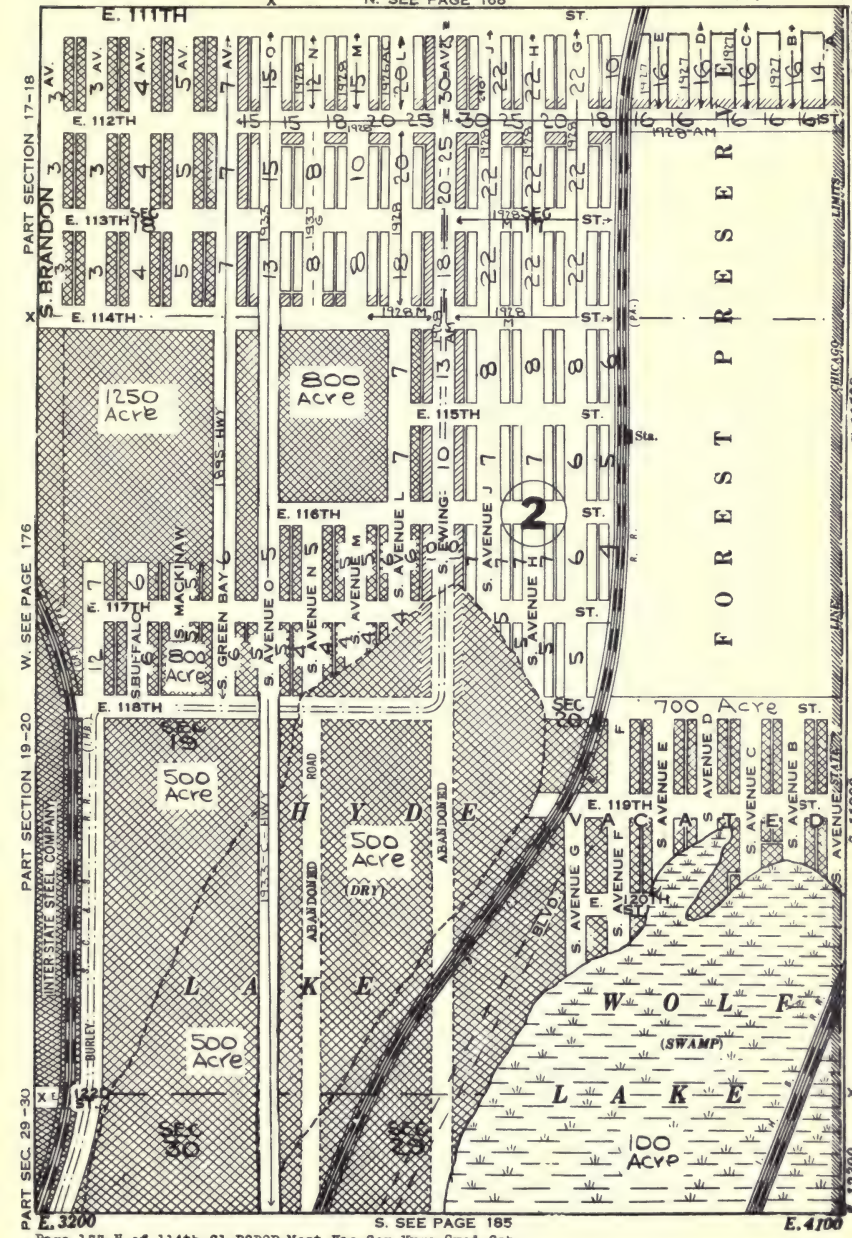

Page 177-N.of 114th-Cl-BCDOP-Most Vac-Ger-Yugo-Swed-Czh
Page 177-S.of 114th-All Vac-No Impvts-Old Subs

MEMORANDA

T. 37 N.—R. 13 E.
N. SEE PAGE 169

WORTH TWP.

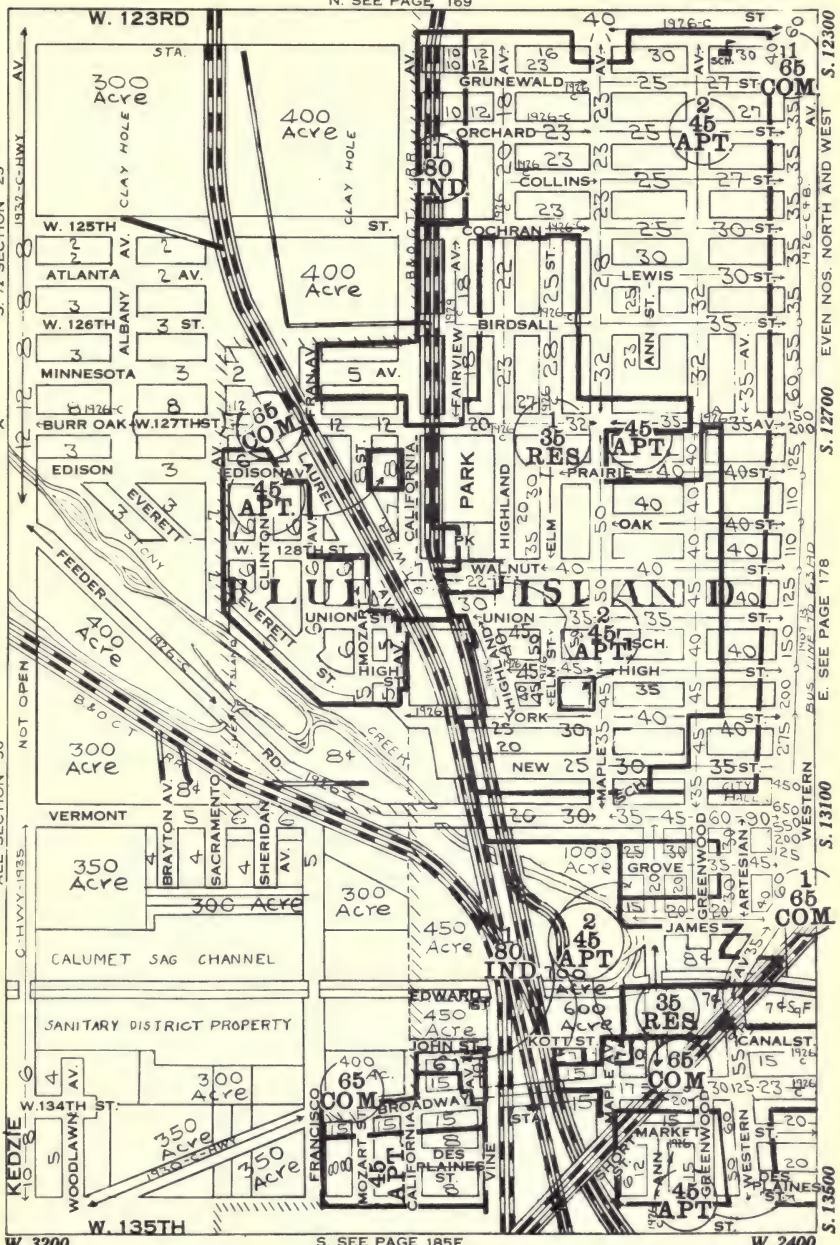

SW¼ Sec 25 Vacant Acres
NW¼ Sec 36 Cl 1-2-3-43-Most Vac-Not Pvd-Pol-Ital
SW¼ Sec 36 Cl 1-2-3-Most Vac-Not Pvd-Pol-Ital

SE¼ S25 CL.1-2-3-4-Lots-Amer
NE¼ S36 CL.2-3-4-5-6-14-15-16-18-Amer
SE¼ S36 CL.1-2-3-4-43-Amer-Pol-Ital

T. 37 N.—R. 14 E. Calumet TWP.

N. SEE PAGE 170

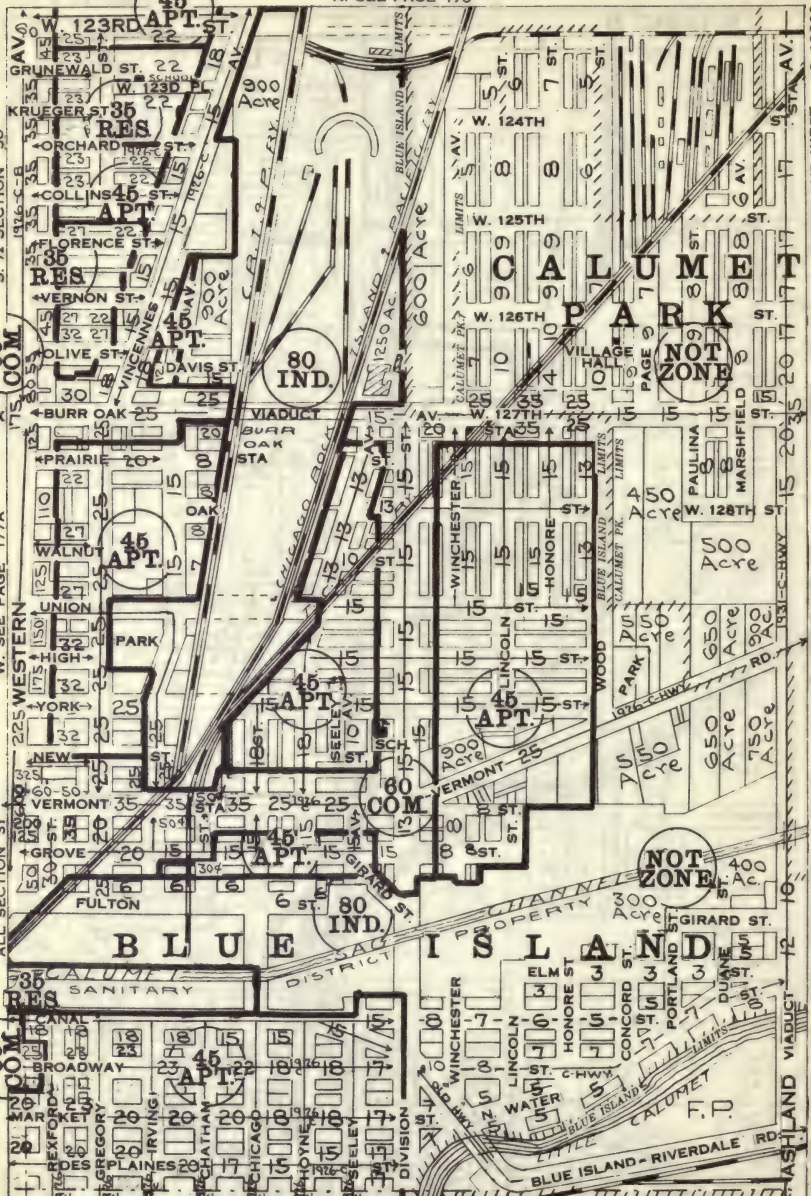

S. SEE PAGE 185G

SW¼ Sec 30 Class 2-3-4-5-43-Amer
NW¼ Sec 31 Class 2-3-4-5-43-Amer
SW¼ Sec 31 Class I-2-3-4-5-Pol-Ital-Amer.

SE¼ Sec 30 Class 1-2-3-4-Most Vac-Not Pvd-Pol
NE¼ Sec 31 Class 1-2-3-4-Pol-Ital-E¼ all vac.
SE¼ Sec 31 Old Subs-Vac-Not Pvd.

T. 37 N.—R. 14 E.

N. SEE PAGE 171

Calumet TWP.

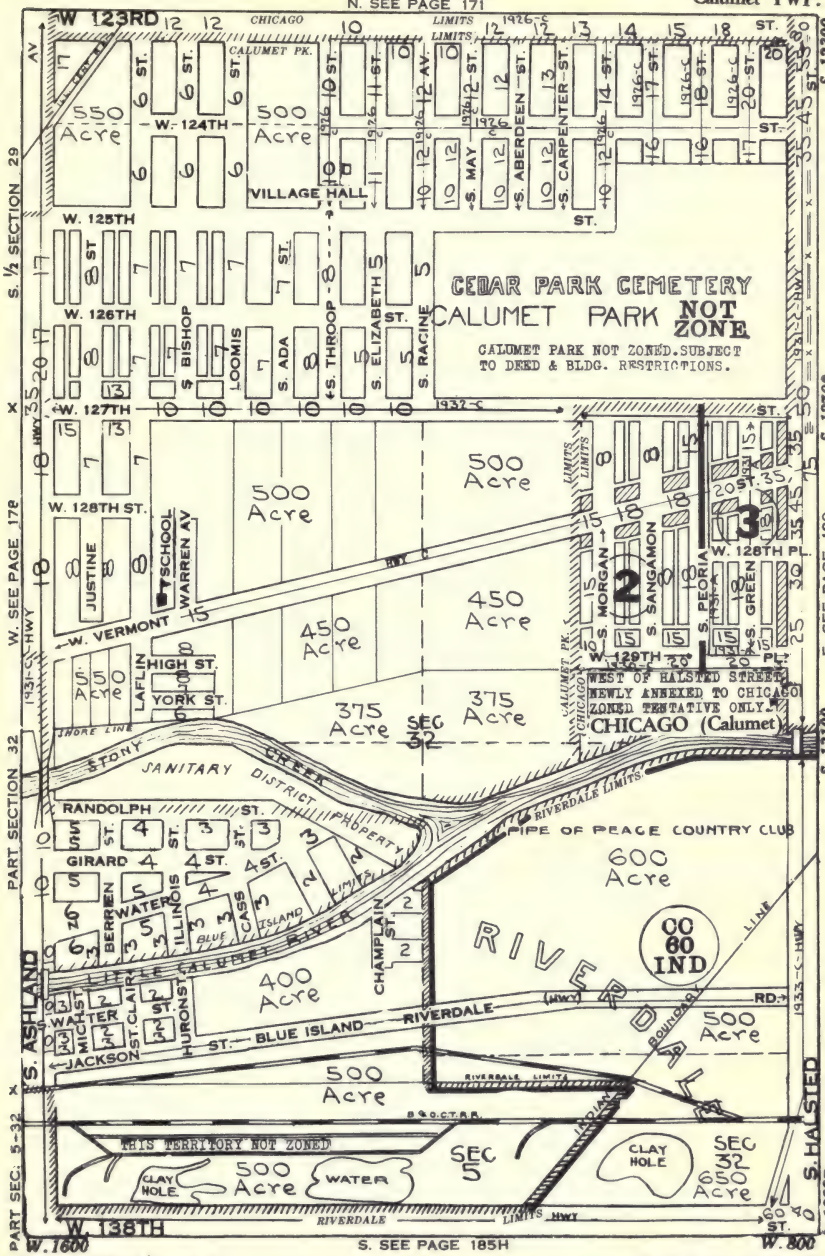

SW 29 C1-ABCD-3/4Vac-Pol
NW 32 C1-ABC-Most Vac-Pol
SW 32 C1-BC-Most Vac-Farms

SE 29 C1-ABC-3/4Vac-Pol
NE 32 Vacant 1929 Sub
SE 32 Vacant Acres

T. 37 N.—R. 14 E.

N. SEE PAGE 172

CHICAGO (Calumet)

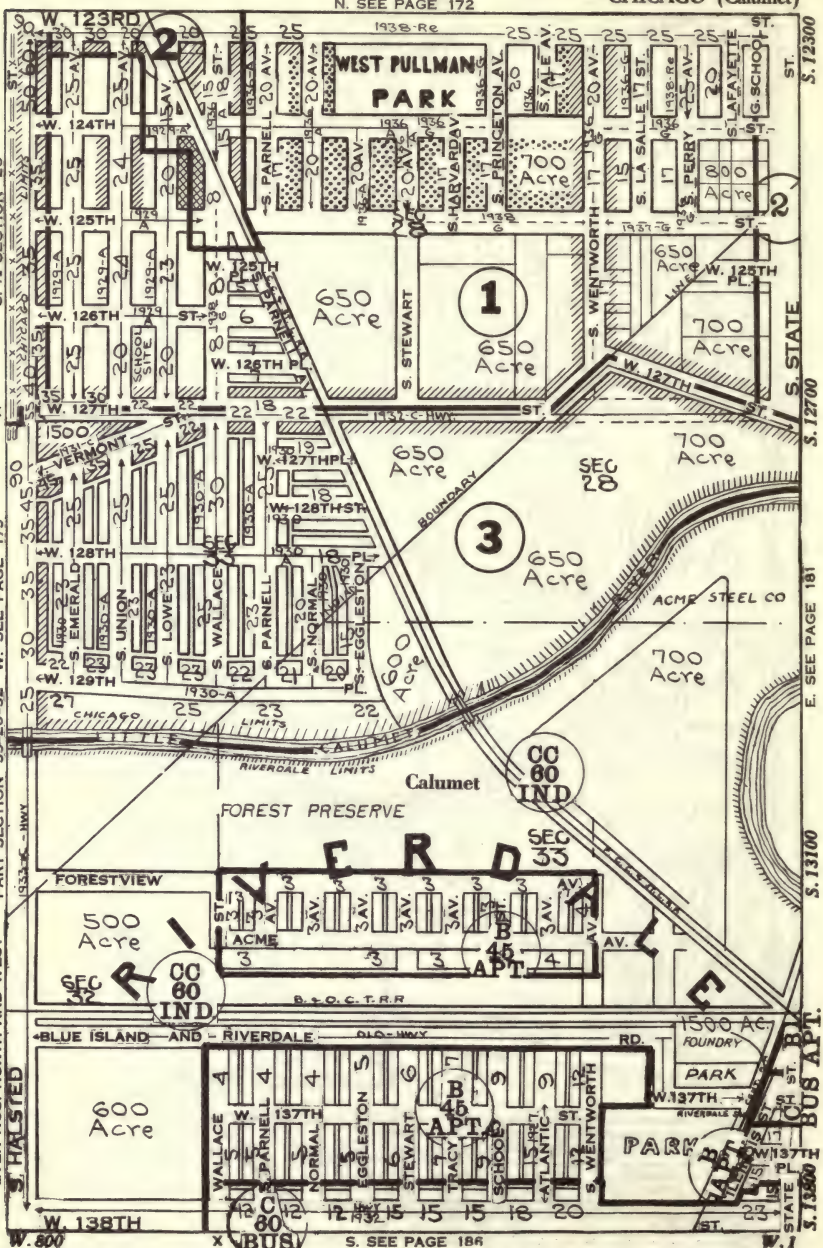

SW 28 C1-ABCD-½Vac-Ger-POL-Hung-Ital-Lith
NW 33 C1-DGO-3/4 Vac-Native White
SW 33 All Vacant 1929 Subs

SE 28 C1-ABCD-3/4Vac-Ger-POL-Hung-Ital-Lith
NE 33 & 28 All Vacant
SE 33 & 28 C1-D-Most Vacant-Native White

T. 37 N.—R. 14 E. CHICAGO (Hyde Park)

N. SEE PAGE 173

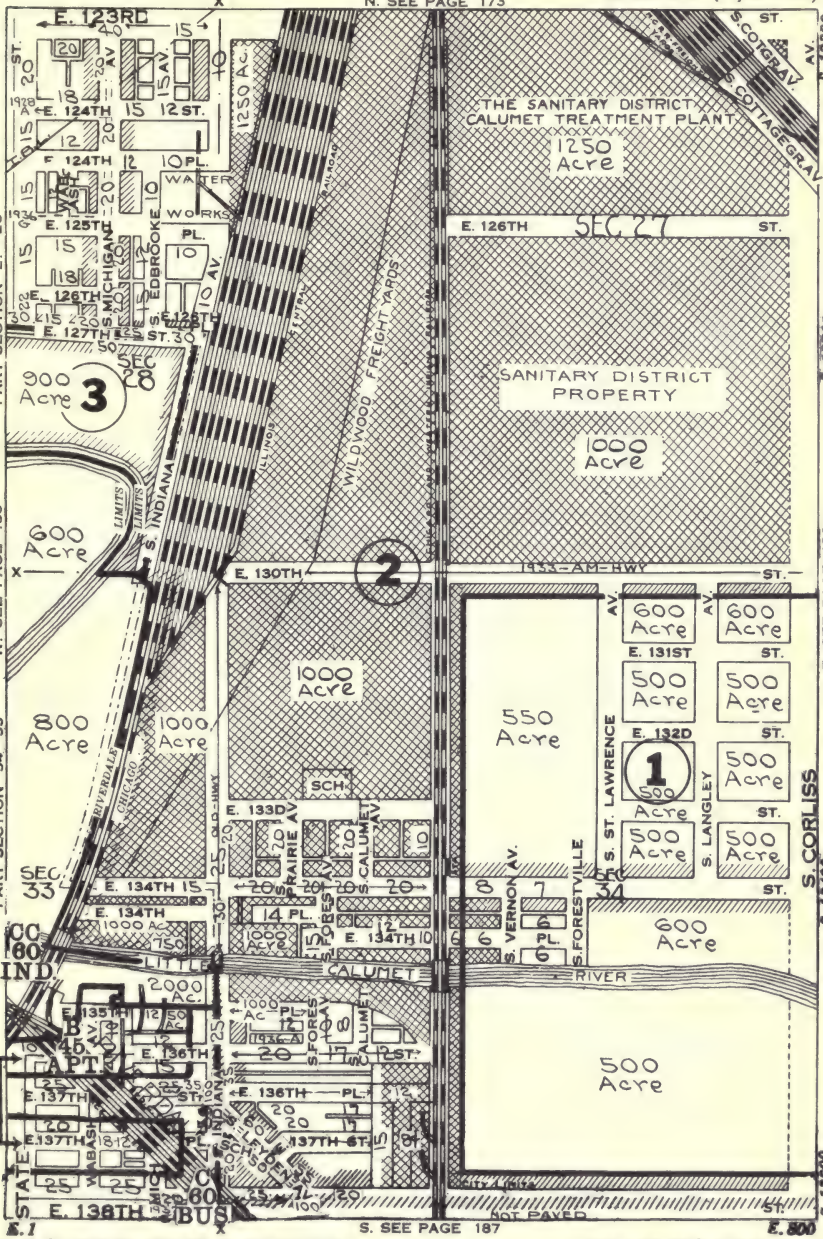

Pt 28 Cl-ABCD-Vac-Ger-POL-Hung-Ital-Lith
Pt 34 Cl-ABCD-Vac-Ger-Rus-Pol-Ital-Neth
Part 33 Cl-ABCD-Ger-Rus-Pol-Ital-Neth

East Part 27-Sanitary Dist
W.Part 27 Cl-ABCD-Pol-Ital
Part 34-E.of R.R.All Vac

T. 37 N.—R. 13 E.
N. SEE PAGE 174

CHICAGO (Hyde Park)

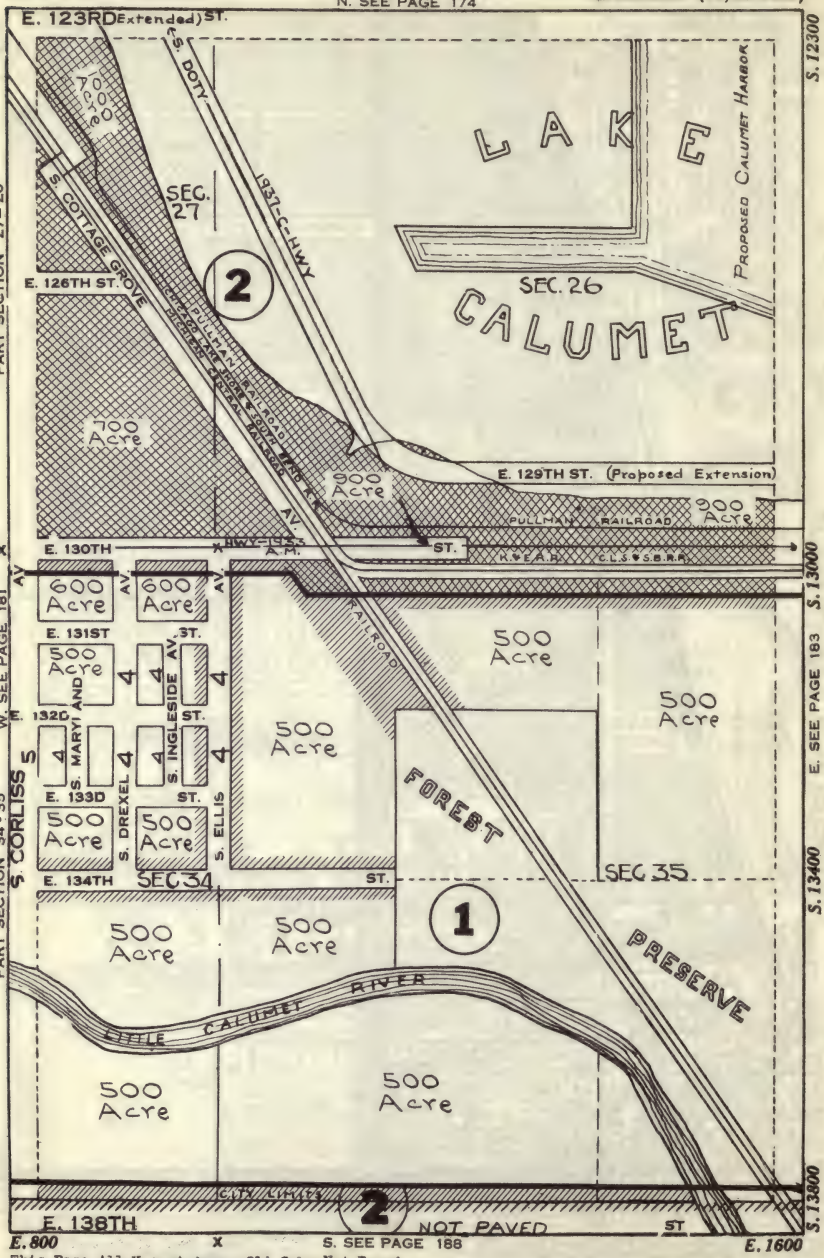

This Page All Vacant Acres-Old Subs-Not Paved

T. 37 N.—R. 14 E.

N. SEE PAGE 175

CHICAGO (Hyde Park)

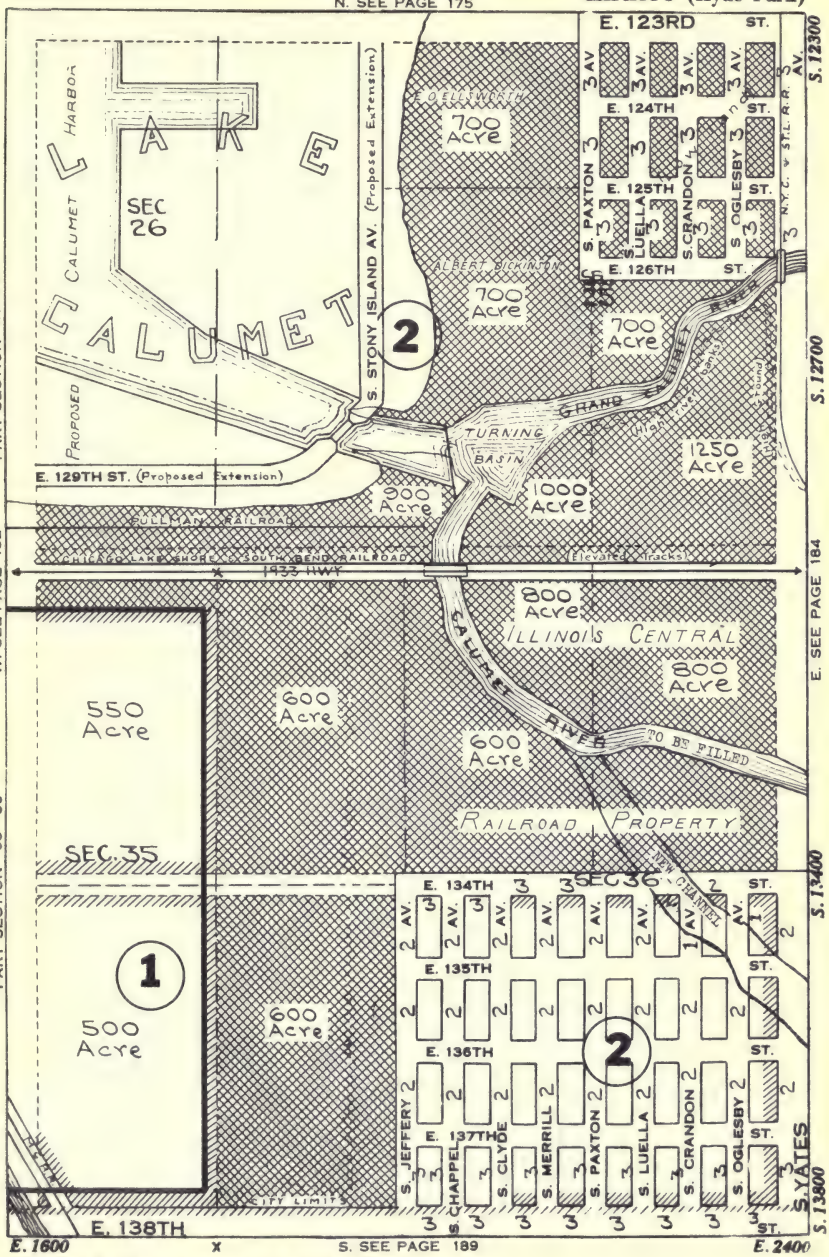

This Page All Vacant Acres-Old Subs-Not Paved

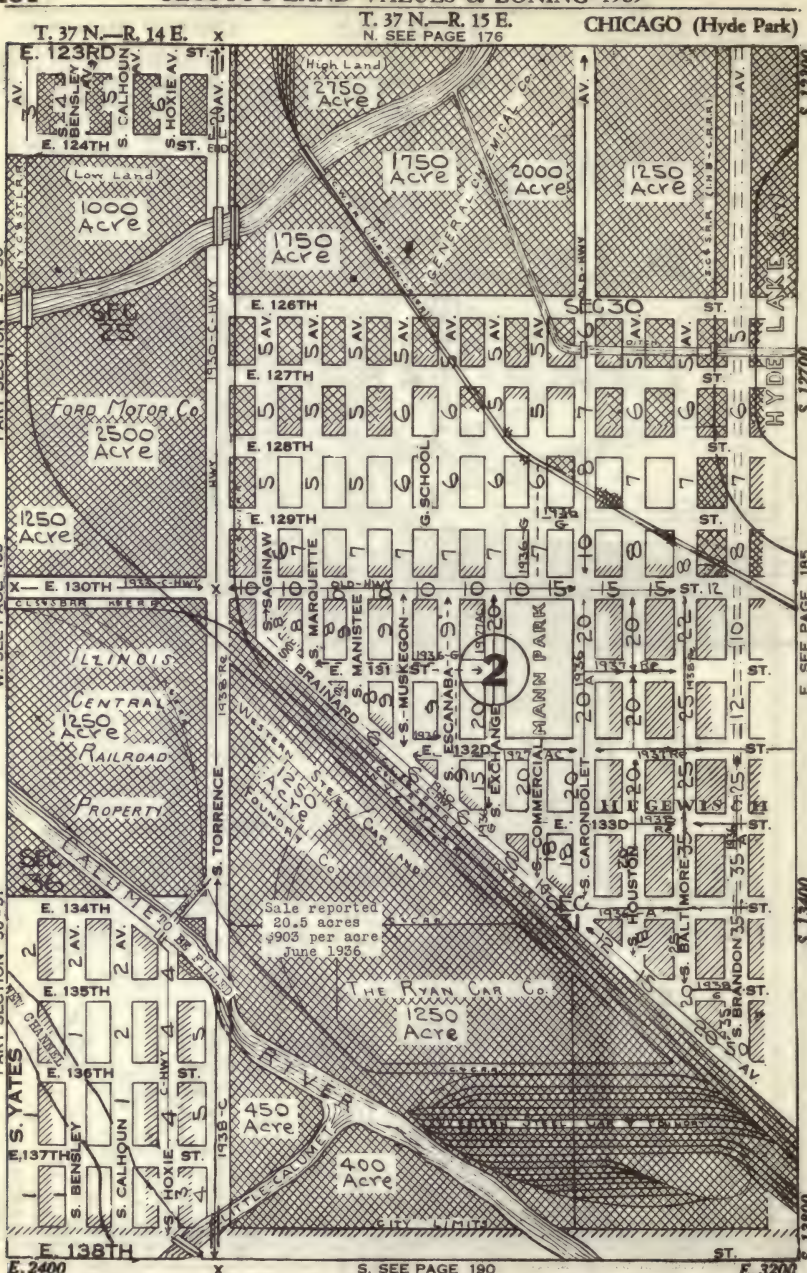

Pt 25 Ford-Vacant
Pt 36 All vacant Sub(Low)

Pt 30 C1-BCD-Most Vacant
Pt 31 C1-ABCD-Yugo-Swed-Grk-POL-Czh

T. 37 N.—R. 15 E. CHICAGO (Hyde Park)

N. SEE PAGE 177

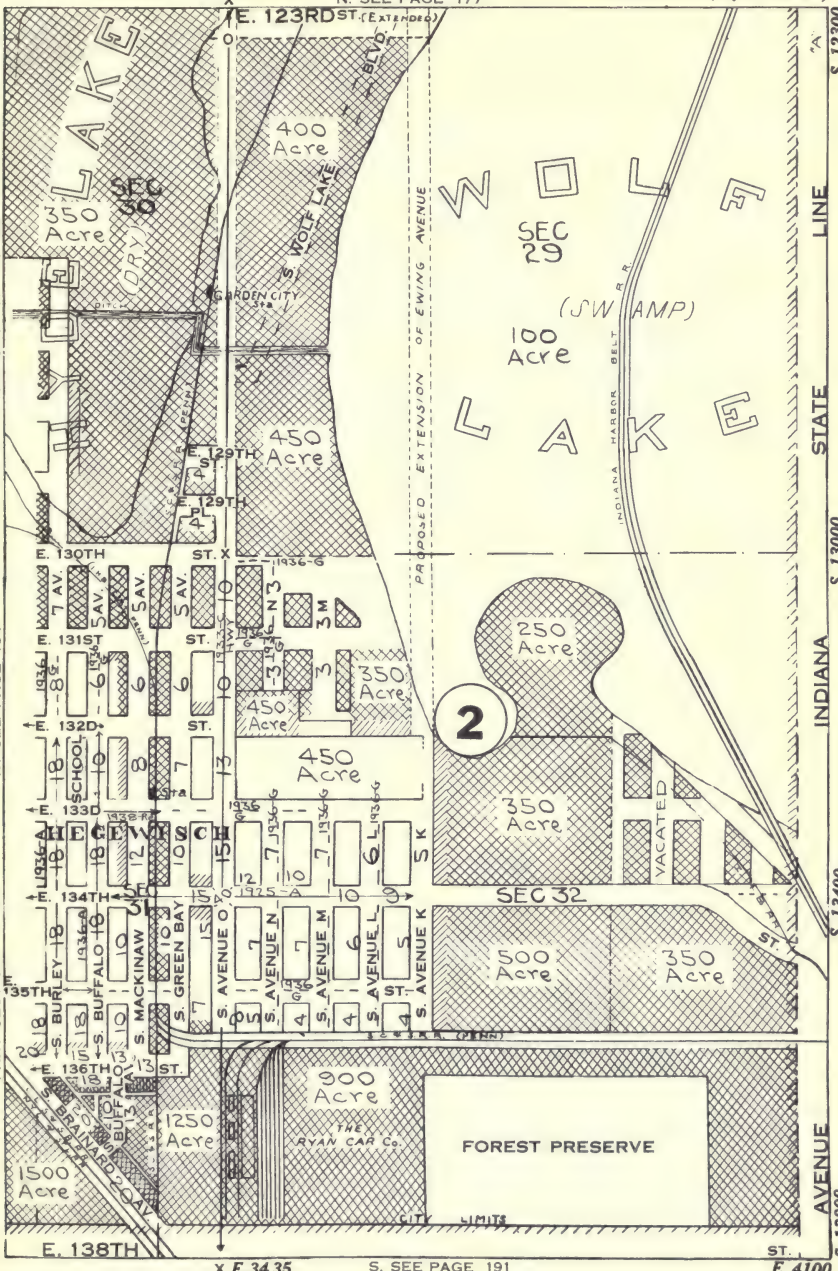

S. SEE PAGE 191

Part Sec 30 & 29 Hyde Lake - Wolf Lake
Part Sec 31 & 32 C1-ABCD-Yugo-Swed-Grk-Czh-POL

T. 36 N.—R. 13 E. BREMEN TWP.

N. SEE PAGE 177A

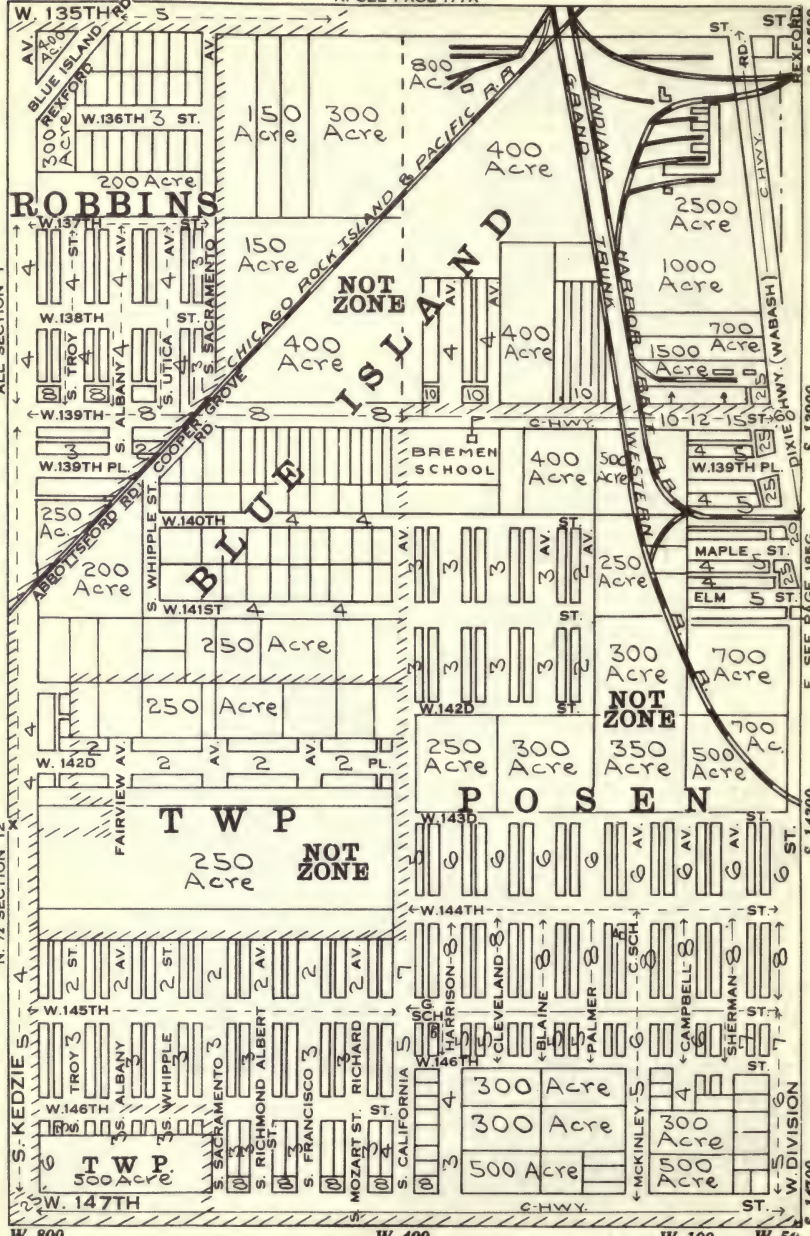

NW¼ S 1 Poor Frame-Most Vac-All Negro
SW¼ S 1 Poor Frame-Most Vac-Few Negro
NW¼ S12 All Vac Sub-Sewers Not Complete

NE¼ S 1 Cl 1-2-3-43-Most Vac-Amer
SE¼ S 1 All Vac Subs-Few Rd.Houses
NE¼ S12 Cl 2-3-4-5-Polish-Amer

T. 36 N.—R. 14 E.
N. SEE PAGE 178
THORNTON TWP.

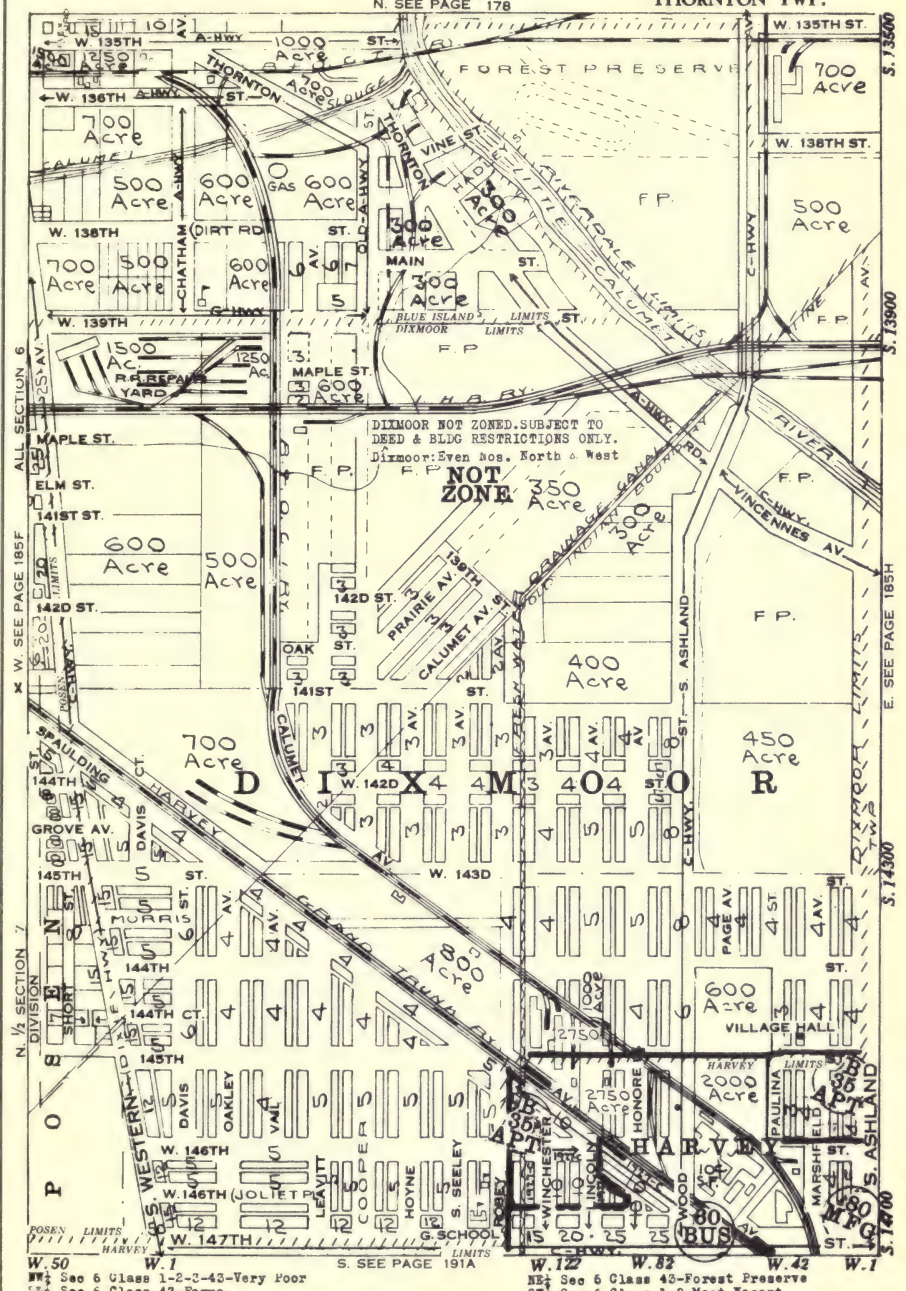

NW¼ Sec 6 Class 1-2-3-43-Very Poor
SW¼ Sec 6 Class 43-Farms
NW¼ Sec 7 All Vacant Few Cl 1-2-Few Merce

NE¼ Sec 6 Class 43-Forest Preserve
SE¼ Sec 6 Class 1-2-Most Vacant
NE¼ Sec 7 Class 1-2-43-Vac Lots-Foreign Pop.

MEMORANDA

T. 36 N. R. 14 E.
N. SEE PAGE 179
THORNTON TWP.

E.1 E.40 E.80 E.120 S. SEE PAGE 191B E.220 E.260 E.300 E.340

NW¼ Sec 5 Class 43-RR Yards
SW¼ Sec 5 Class 43-RR Yards
NW¼ Sec 8 Class 1-2-3-4-Vac Lots-Amer
NE¼ Sec 5 Class 1-2-3-4-RR Yards
SE¼ Sec 5 Class 4-15-Vac Lots-Amer
NE¼ Sec 8 Class 1-2-3-4-Vac Lots-Amer

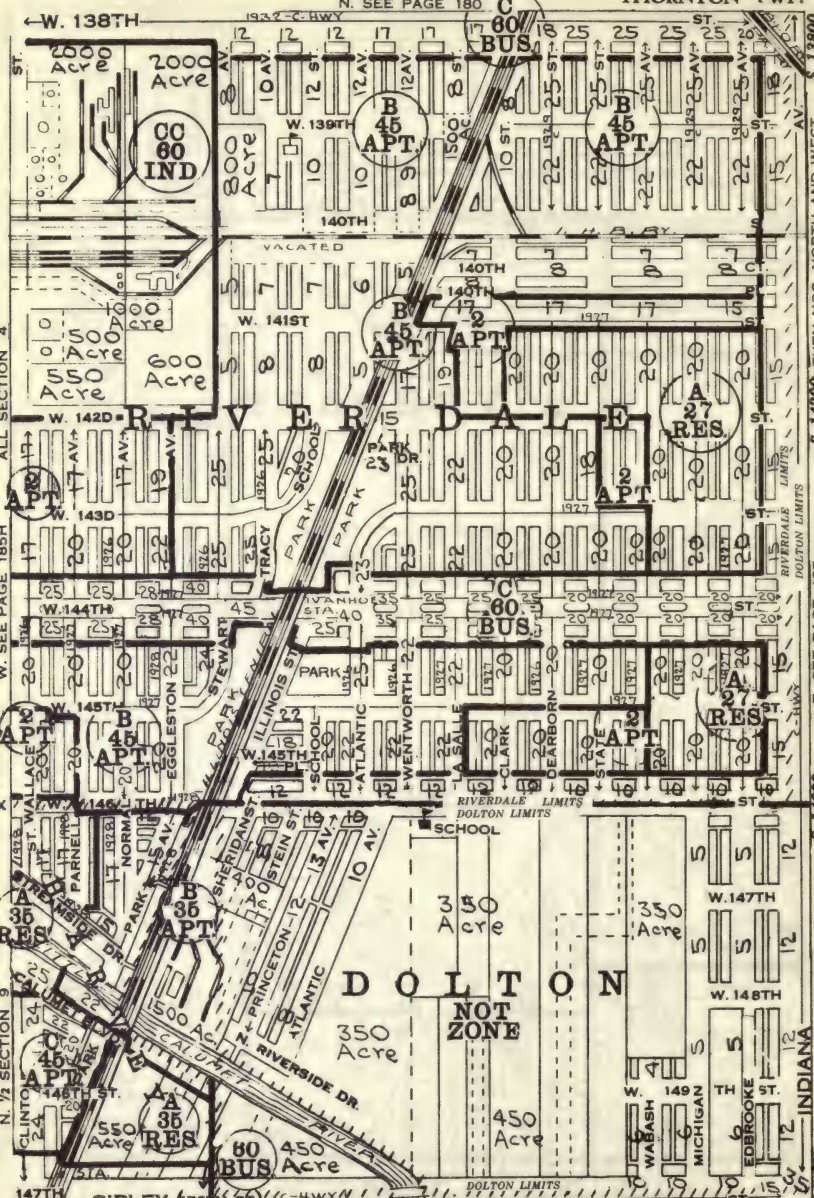

SW¼ Sec 4 Cl 1-2-3-43-Vac Lots-Amer
SW¼ Sec 4 Cl 4-15-Restricted Sub-Amer
SW¼ Sec 9 Cl 1-2-3-4-43-Vac Lots-Amer

NE¼ Sec 4 Cl 2-3-4-Amer
SE¼ Sec 4 Cl 4-15-Restricted Sub-Amer
NE¼ Sec 9 Cl Farm Land-Sub All Vac

T. 36 N.—R. 14 E.
N. SEE PAGE 181
THORNTON TWP.

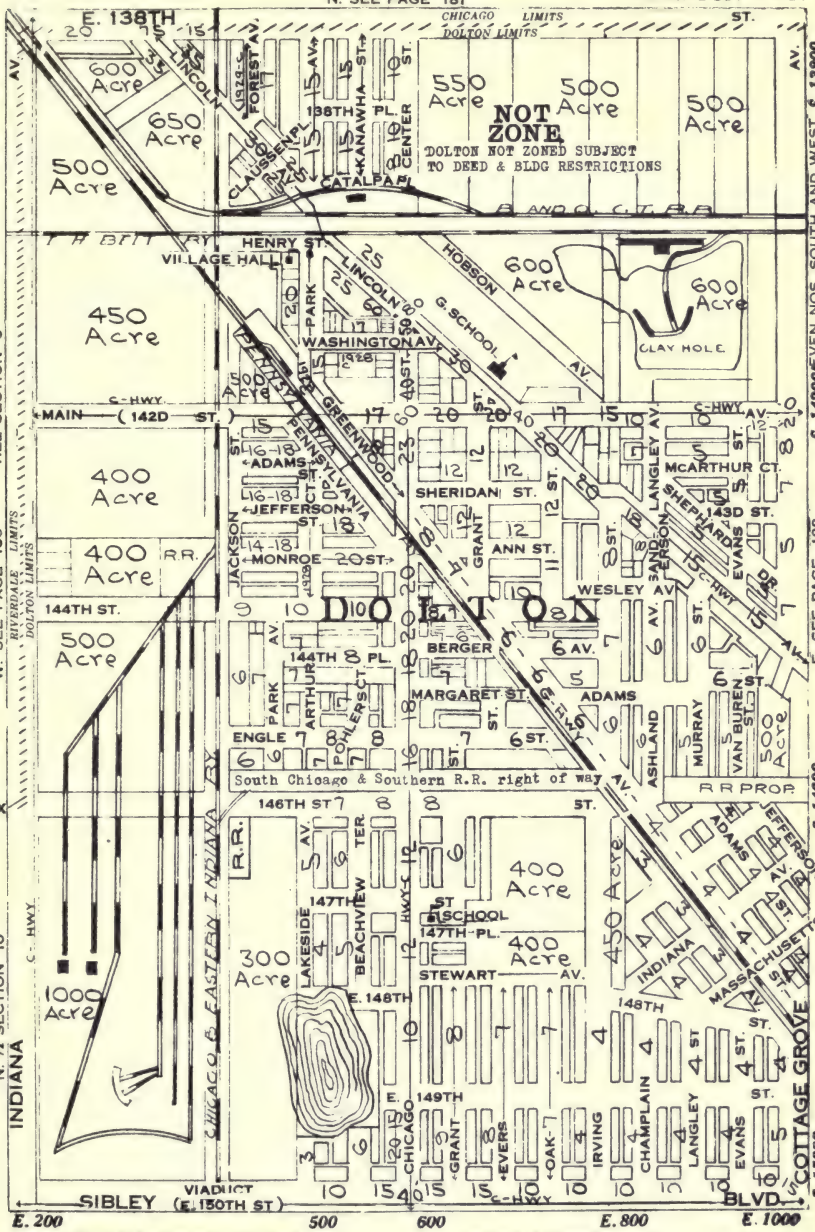

NW¼ S3 CL.2-3-4-Most Vac-Amer-Pol
SW¼ S3 CL.2-3-4-Most Vac-Amer-Pol
NW¼ S10 CL.43-New Subs-Vac-Not Pvd-Amer-Pol

NE¼ Sec 3 Vacant Acres
SE¼ S3 CL.1-2-3-Most Vac-Not Pvd-Amer-Pol
NE¼ S10 CL.2-3-4-Most Vac-Amer

T. 36 N.—R. 14 E.

N. SEE PAGE 182

THORNTON TWP.

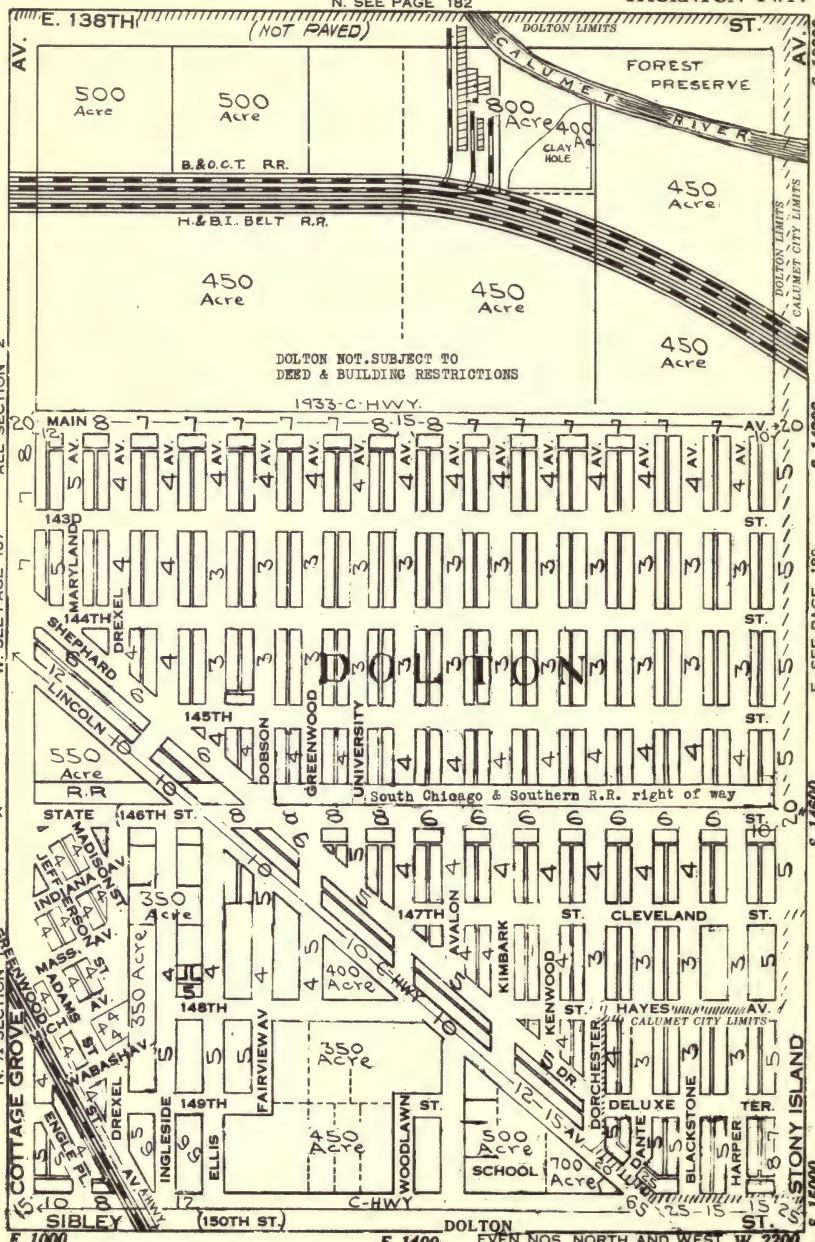

NW¼ Sec 2 Vacant Subs-Not Pvd
SW¼ Sec 2 Vacant Subs-Not Pvd
NW¼ Sec 11 Vacant Subs-Not Pvd

NE¼ Sec 2 Class 43-Vac Acres
SE¼ Sec 2 Vacant Subs-Not Pvd
NE¼ Sec 11 Vac Subs-Not Pvd

T. 36 N.—R. 14 E. THORNTON TWP.

N. SEE PAGE 183

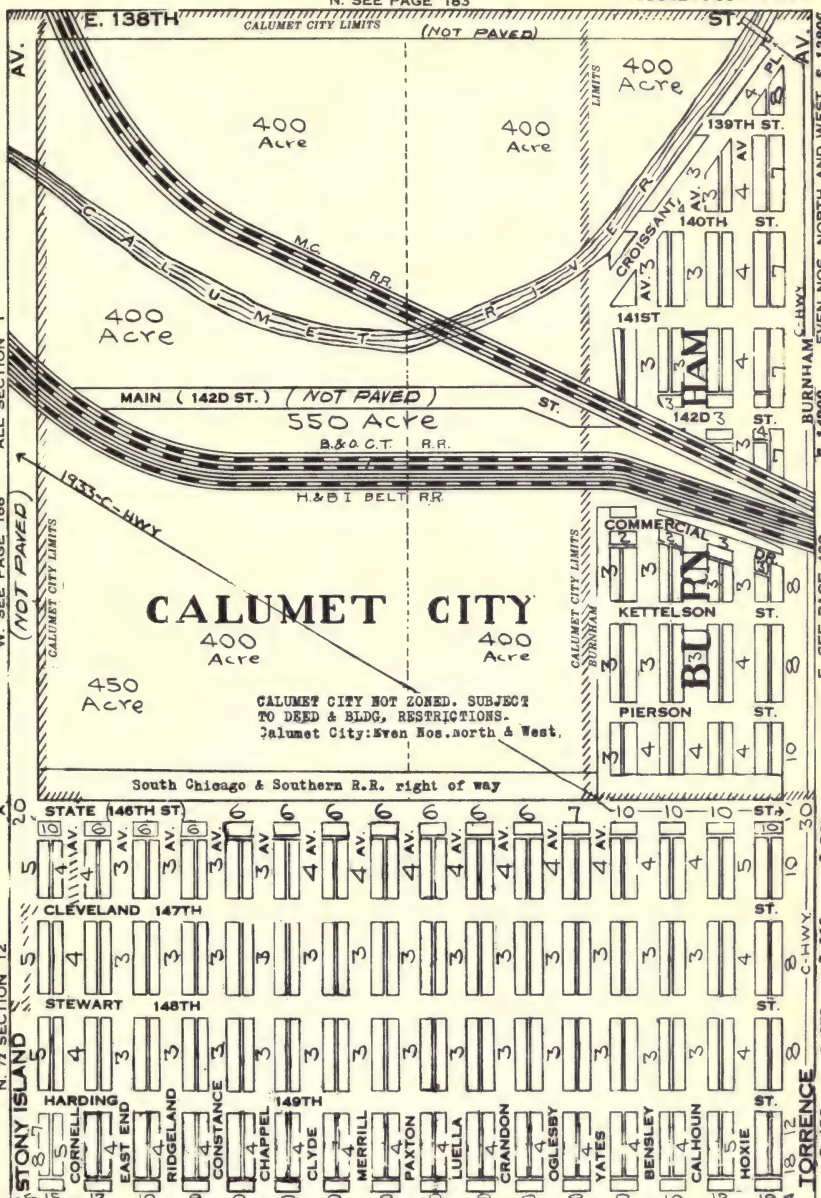

NW¼ Sec 1 vacant Acres
SW¼ Sec 1 Vacant Acres
NW¼ Sec 12 Vacant Subs-Not Pvd

NE¼ Sec 1 Vac Acres-Vac Subs-Not Pvd
SE¼ Sec 1 Vac Acres-Vac Subs-Not Pvd
NE¼ Sec 12 Vac Subs-Not Pvd

T. 36 N.—R. 15 E.

N. SEE PAGE 184

THORNTON TWP.

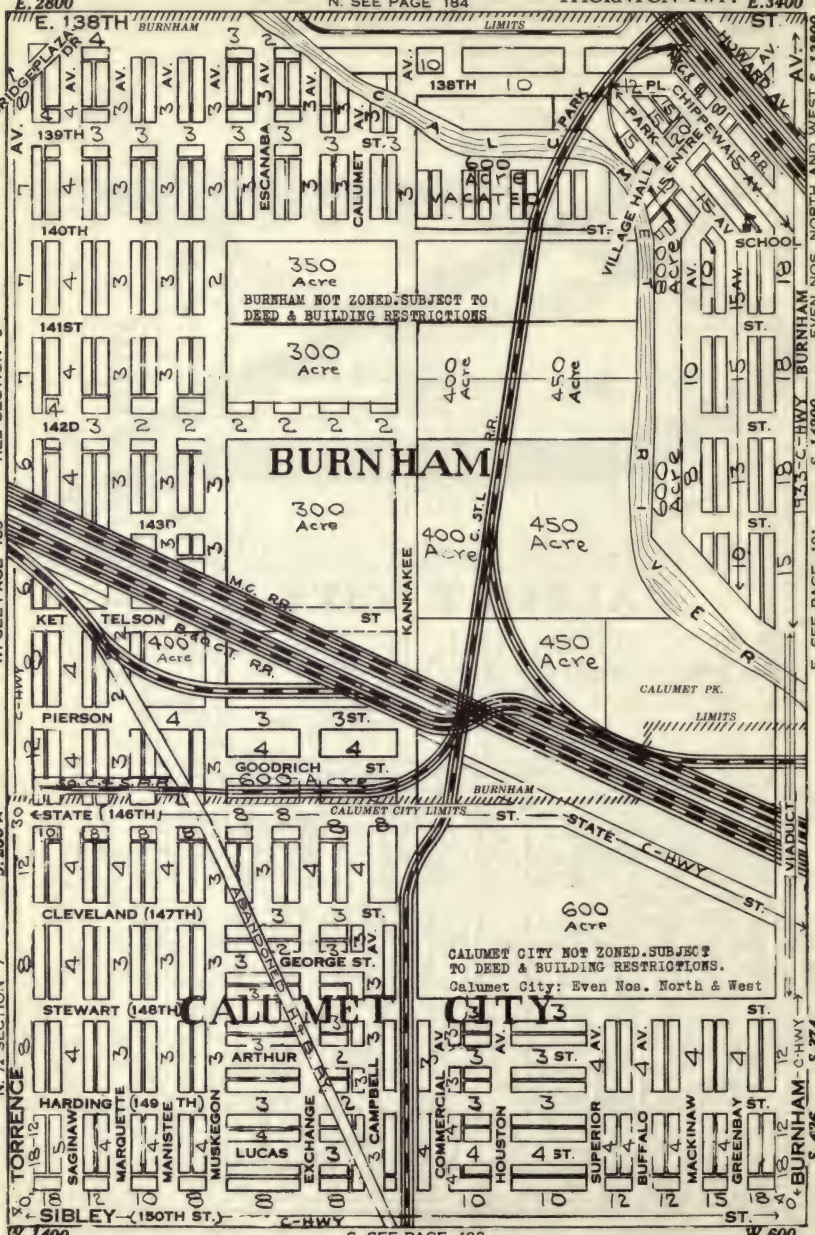

NW¼ Sec 6 Vacant Subs-Not Pvd
SW¼ Sec 6 Vacant Subs-Not Pvd
NW¼ Sec 7 Vacant Subs-Not Pvd

NE¼ Sec 6 Cl 2-3-4-Most Vac-Part Pvd-Amer-Pol
SE¼ Sec 6 Vacant Acres
NE¼ Sec 7 Vacant Acres-Vac Subs-Not Pvd

T. 36 N.—R. 15 E.
N. SEE PAGE 185
THORNTON TWP.

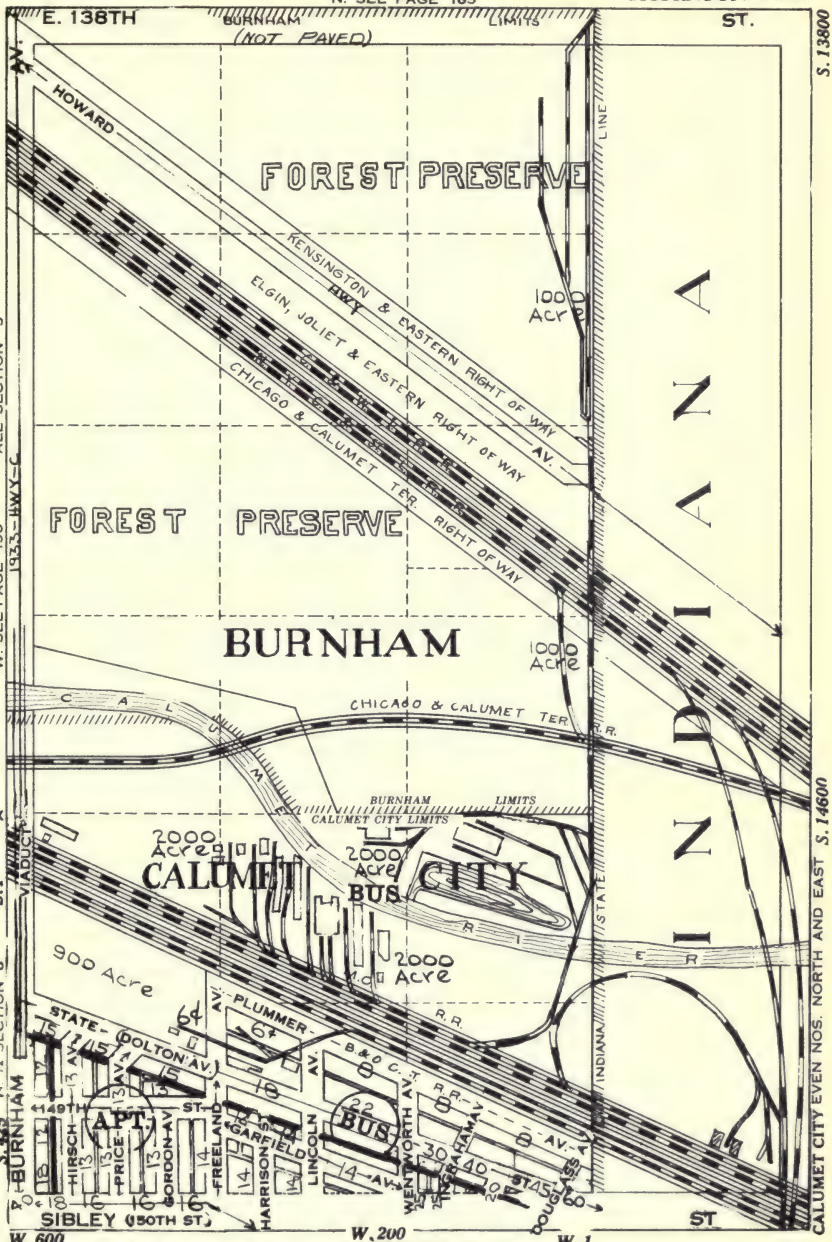

All Sec 5 Forest Preserve
Sec 8 Class 1-2-3-4-Few Lots-Part Pvd-Amer-Ital

T. 36 N.—R. 14 E.
N. SEE PAGE 185G

THORNTON TWP.

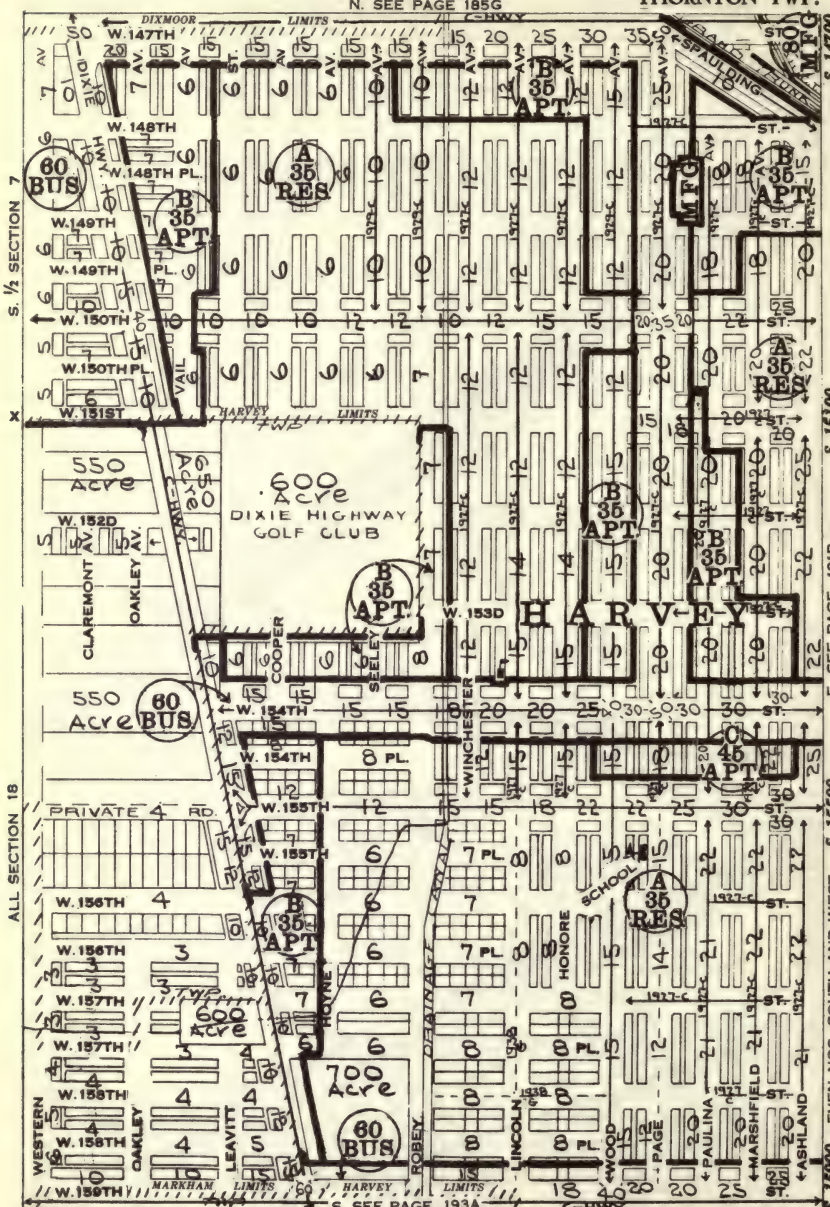

SW¼ Sec 7 Class 1-2-Vac Lots-Am-Pol-Few Negro
NW¼ Sec 18 Class 1-2-Vac Lots-Amer
SW¼ Sec 18 Class 1-2-Vac Lots-Amer

SE¼ Sec 7 Class 1-2-3-Vac Lots-Am-Pol-Few Negro
NE¼ Sec 18 Class 1-2-3-4-5-Vac Lots-Amer
SE¼ Sec 18 Class 1-2-3-4-5-7-Vac Lots-Amer

T. 36 N.—R. 14 E.

THORNTON TWP.

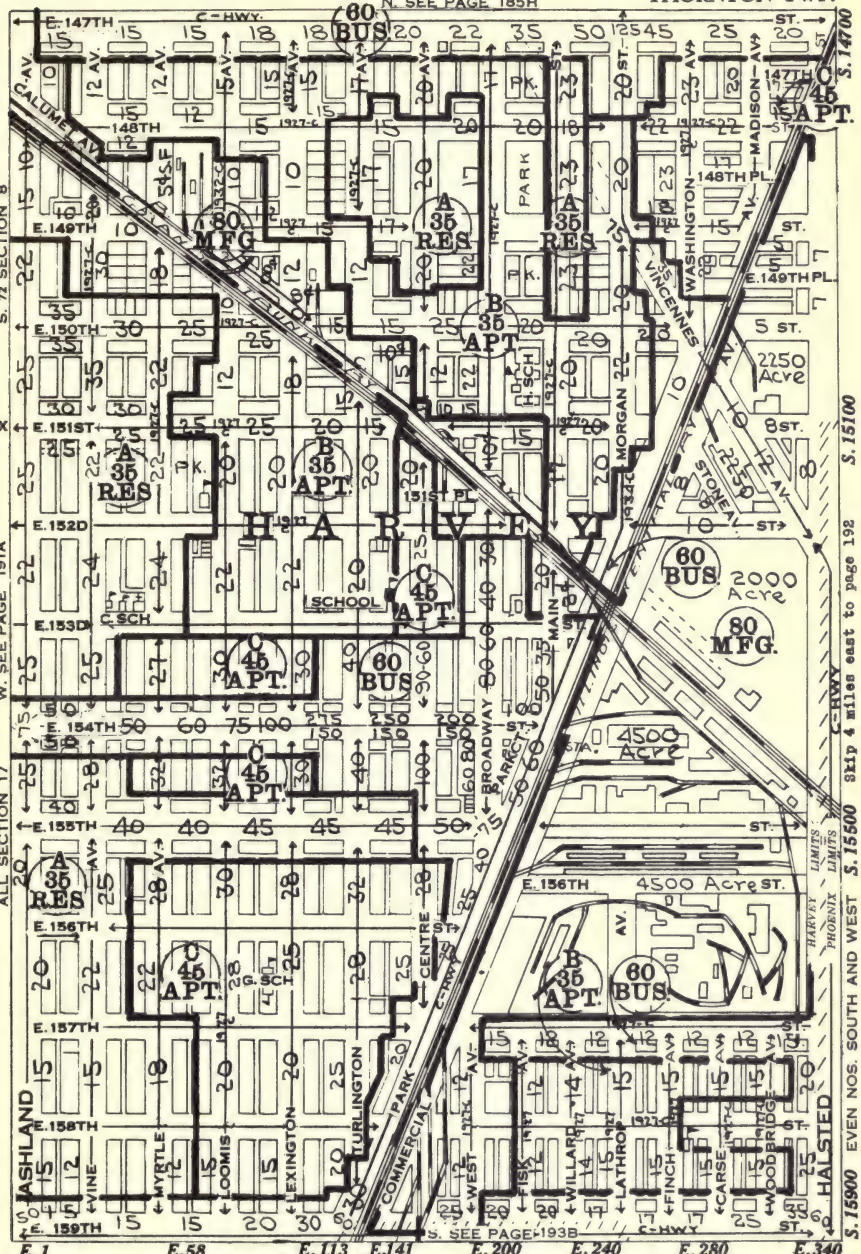

E.1	E.58	E.113	E.141	E.200	E.240	E.280	E.340

SW¼ Sec 8 Class 2-3-4-5-7-9-43-Vac Lots-Amer
NW¼ Sec 17 Class 2-3-4-5-6-Vac Lots-Amer- 5 Negro Fam
SW¼ Sec 17 Class 2-3-4-5-6-Vac Lots-Amer

SE¼ Sec 8 Class 2-3-4-5-6-15-16-Amer
NE¼ Sec 17 Class 2-3-4-5-6-43-Amer
SE¼ Sec 17 Class 2-3-4-43-Amer-Polish

CALUMET CITY NOT ZONED. SUBJECT TO DEED & BUILDING RESTRICTIONS

T. 36 N.—R 15 E.

N. SEE PAGE 190

THORNTON TWP.

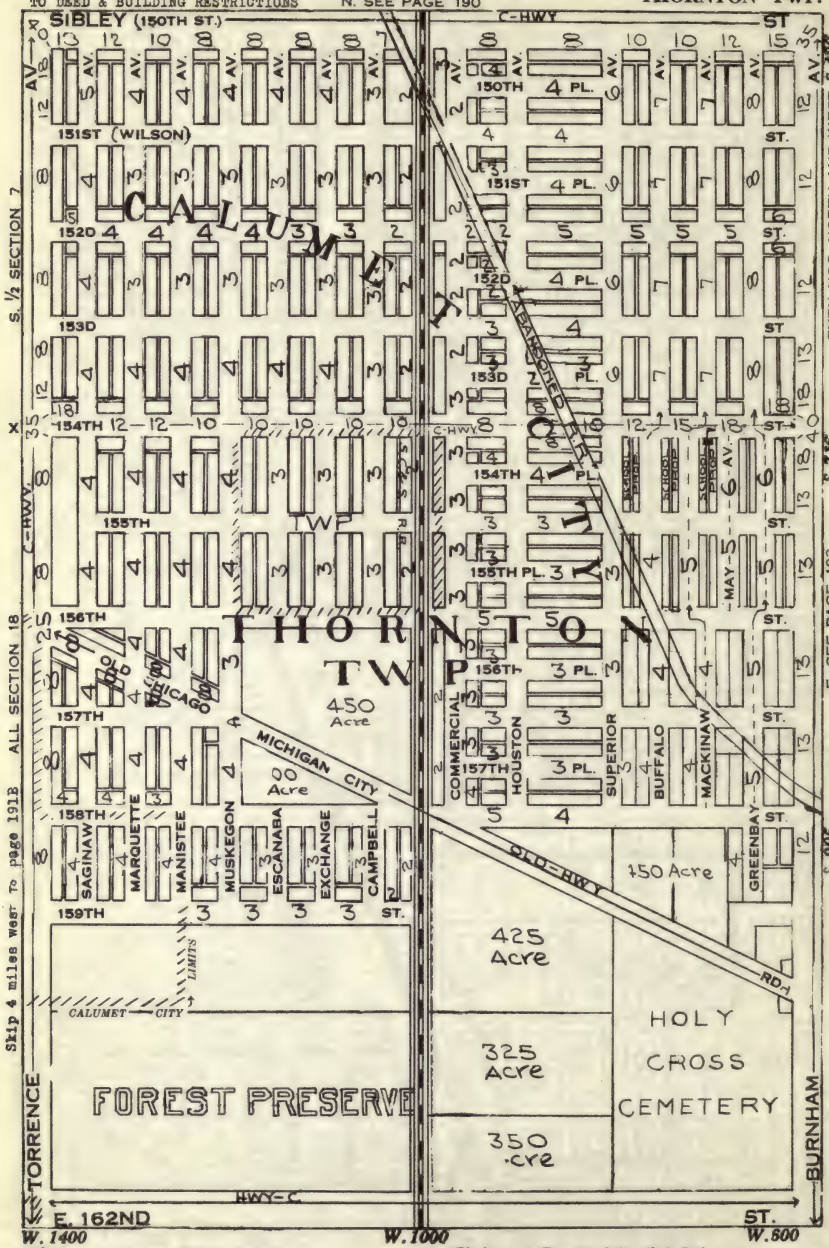

SW¼ Sec 7 Vacant Subs-Not Pvd
NW¼ Sec 18 Vacant Subs-Not Pvd
SW¼ Sec 18 Vacant Subs-Not Pvd

SE¼ Sec 7 Vacant Subs-Not Pvd
NE¼ Sec 18 Vacant Subs-Cl 1-2-3-Not Pvd-Pol
S½ Sec 18 Cemetery-Vacant Acres

T. 36 N.—R. 15 E.

N. SEE PAGE 191

THORNTON TWP.

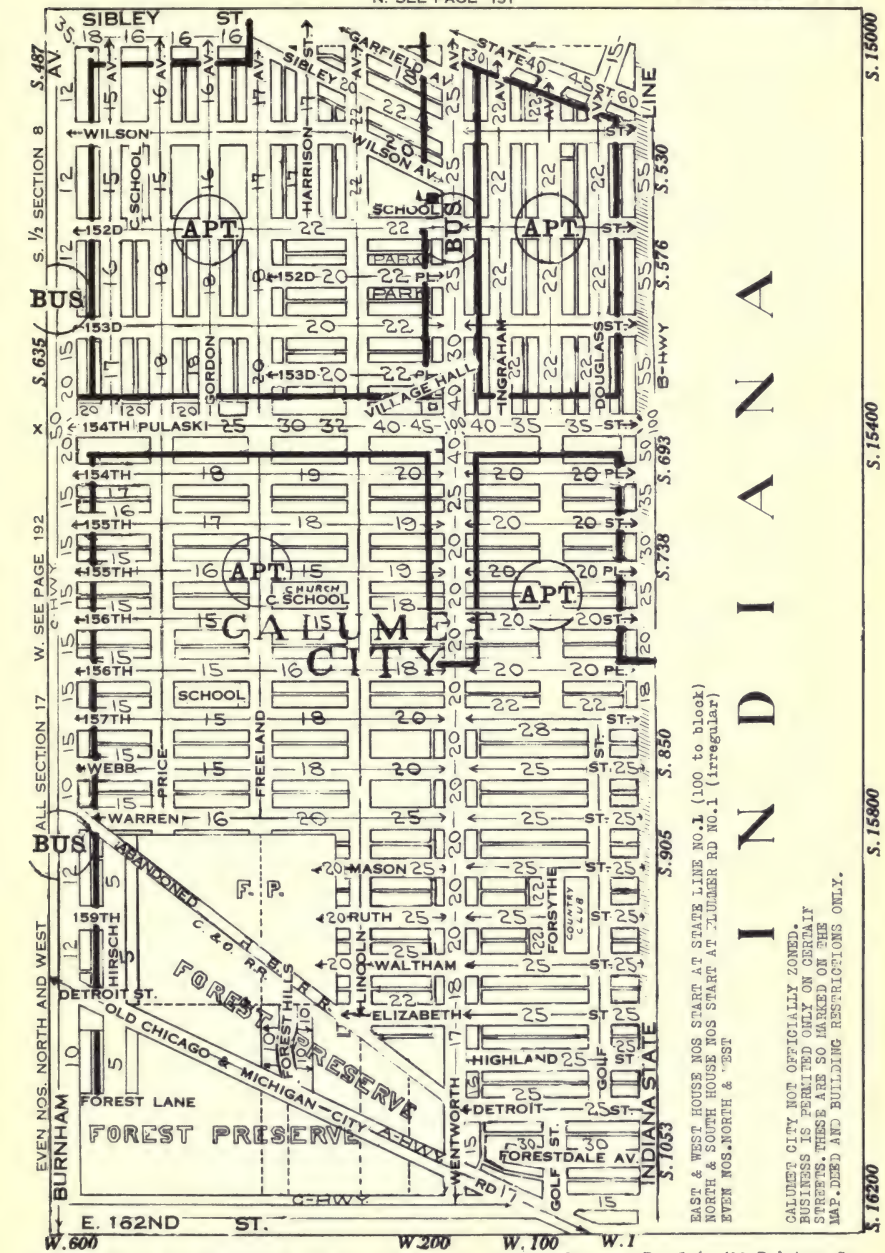

SW¼ S8 Cl 1-2-3-4-Few Lots-Most Pvd-Ger-Pol-Ital
NW¼ S17 Cl 1-2-3-4-Few Lots-All Pvd-Polish
SW¼ S17 Cl 1-2-3-4-Var Lots-Amer-Pol
SE¼ S 8 Cl 3-4-5-Few Lots-All Pvd-Amer-Ger
NE¼ S17 Cl 3-4-5-15-18-Lots All Pvd-Amer-Pol
SE¼ S17 Cl 3-4-5-9-Few Lots-All Pvd-Amer-

THORNTON TWP. T. 36 N.—R. 14 E.

N. SEE PAGE 191A

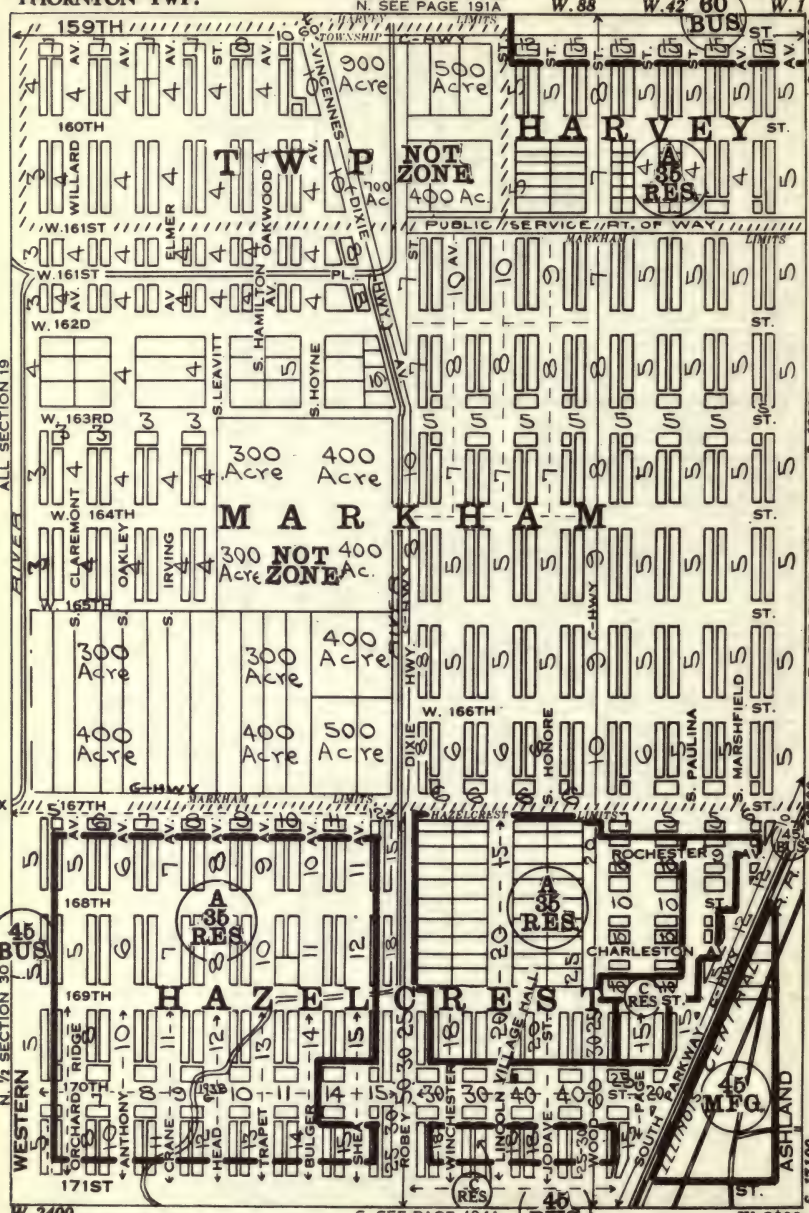

E. SEE PAGE 193B

S. SEE PAGE 194A

NW¼ Sec 19 Sub all Vacant
SW¼ Sec 19 Sub all Vacant
NW¼ Sec 30 Class 3-4-Most Vac

NE¼ Sec 19 Sub all Vacant
SE¼ Sec 19 Sub all Vacant
NE¼ Sec 30 Class 4-5-6-Amer

T. 36 N.—R. 14 E. THORNTON TWP.

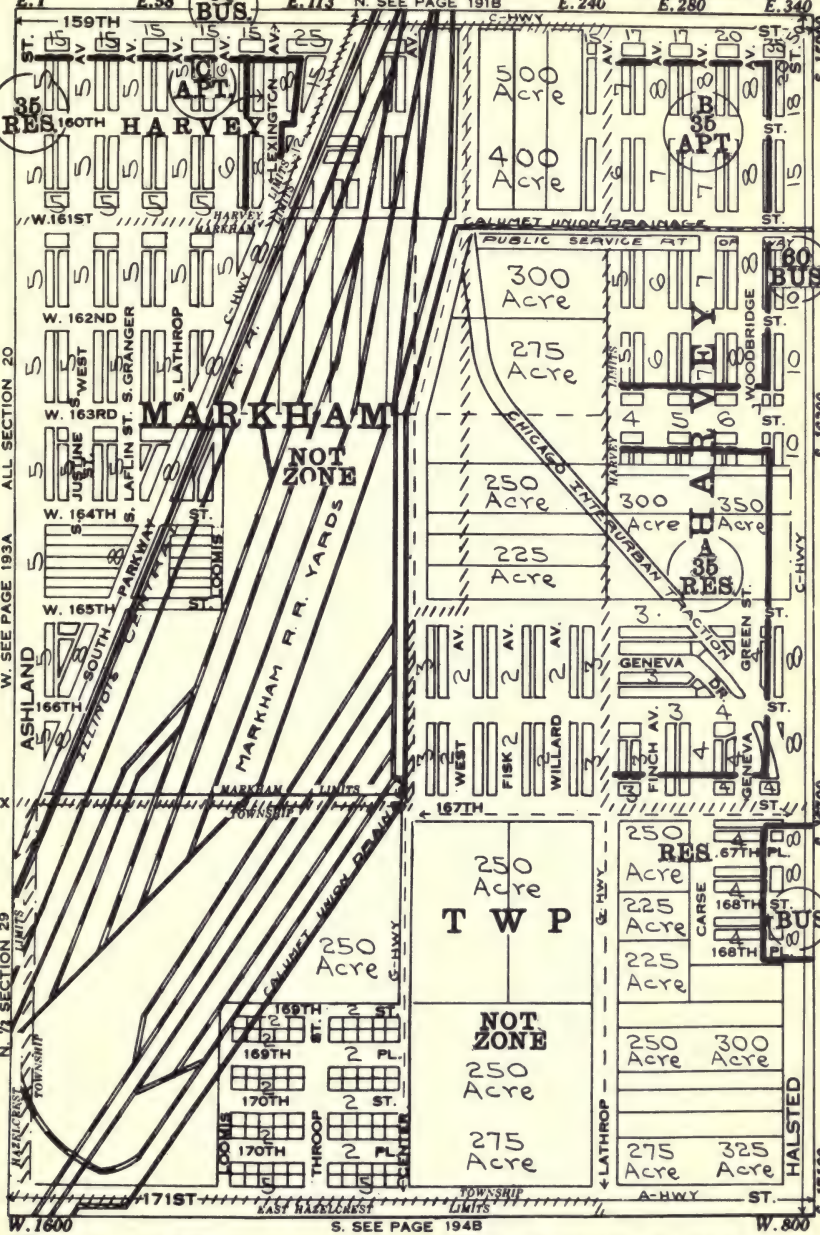

NW¼ Sec 20 Sub All Vacant
SE¼ Sec 20 Sub All Vacant
NW¼ Sec 29 Sub All Vacant

NE¼ Sec 20 Sub All Vac-Rest'd 2 Story 7000
SE¼ Sec 20 Sub All Vac-Rest'd-Res 5000
NE¼ Sec 29 Sub All Vac-Rest'd-Res 5000

T. 36 N.—R. 14 E.
N. SEE PAGE 193A

THORNTON TWP.

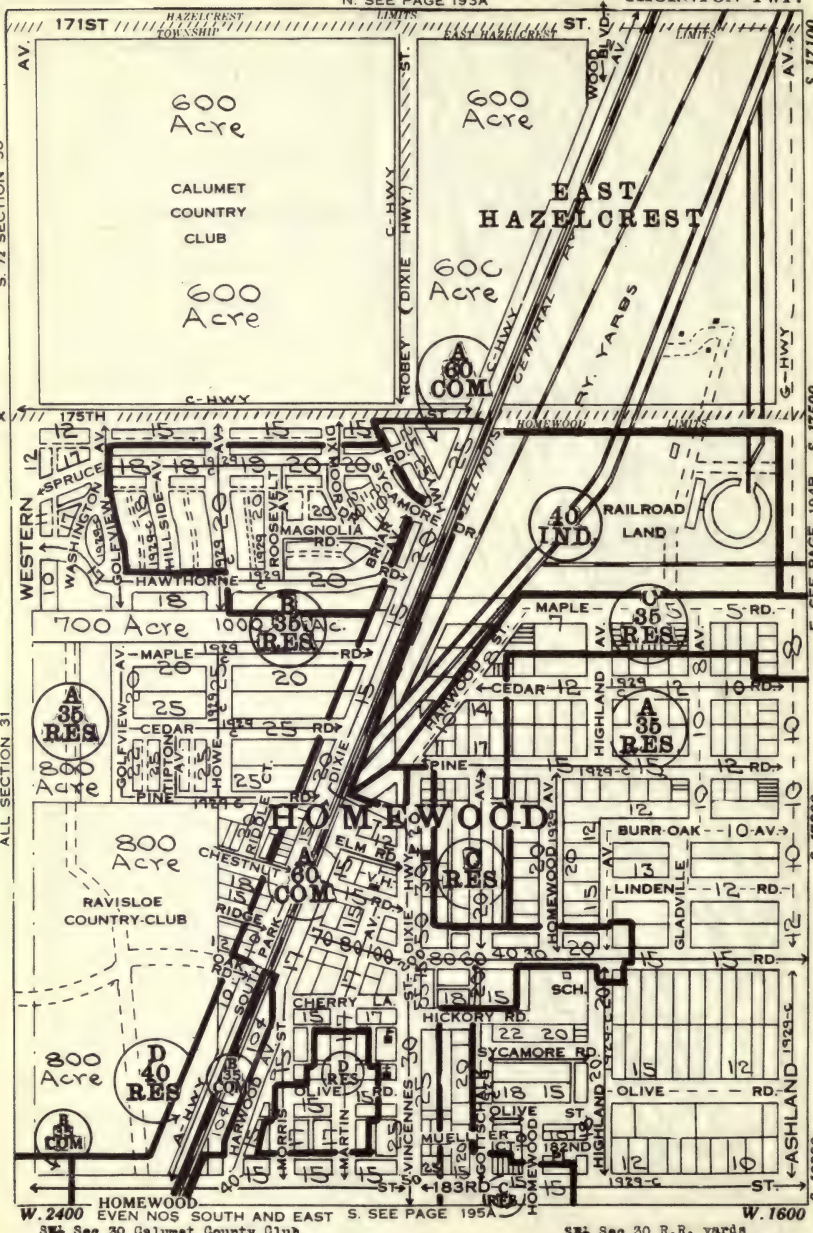

SW¼ Sec 30 Calumet County Club
NW¼ Sec 31 Cl 7-9-10-Most Vac-Amer
SW¼ Sec 31 Cl 4-5-6-American

SE¼ Sec 30 R.R. yards
NE¼ Sec 31 Class 4-5-6-Amer
SE¼ Sec 31 Class 4-5-6-Amer

T. 36 N.—R. 14 E.

N. SEE PAGE 193B

THORNTON TWP.

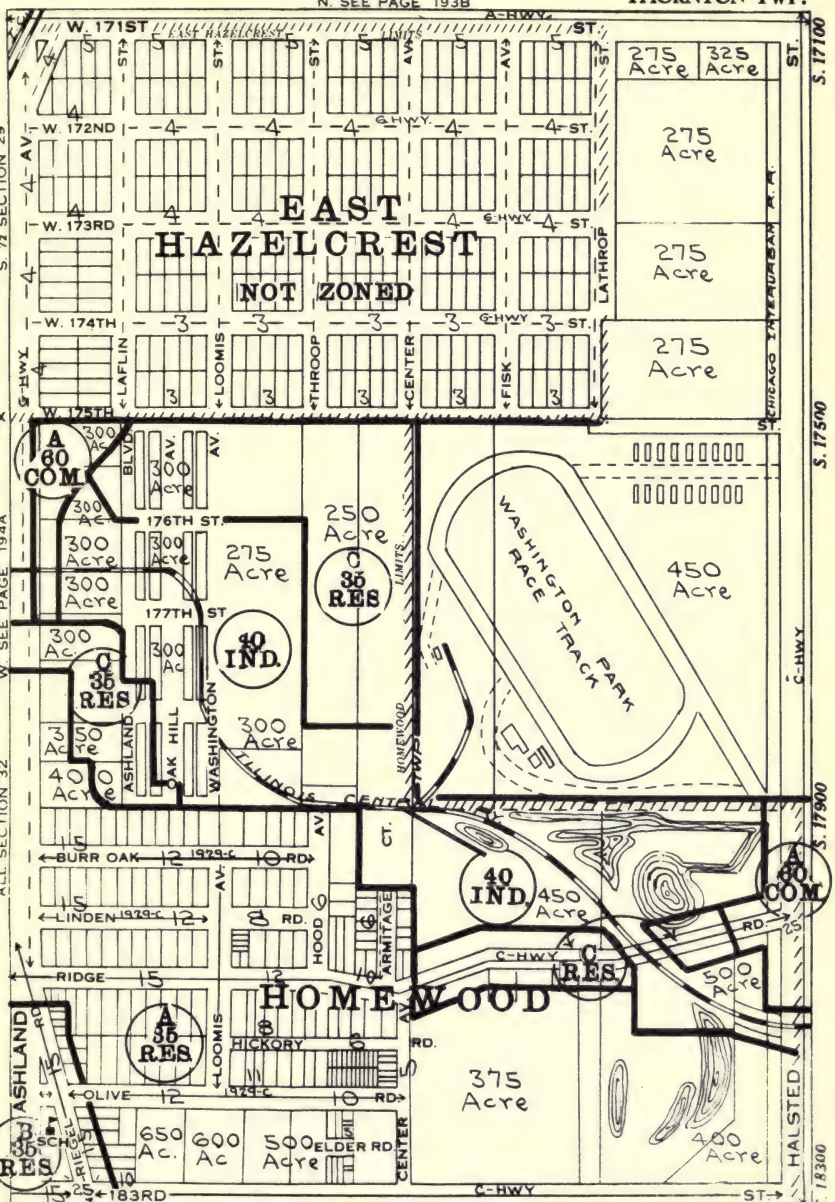

SW¼ Sec 29 Class 1-2-3-Amer
NE¼ Sec 32 All Vacant
SW¼ Sec 32 Class 4-5-6-Amer

SE¼ Sec 29 Class 1-2-3-Amer
NE¼ Sec 32 Washington Pk Race
SE¼ Sec 32 Farms

MEMORANDA

T. 35 N.—R. 13 E.

RICH TWP.

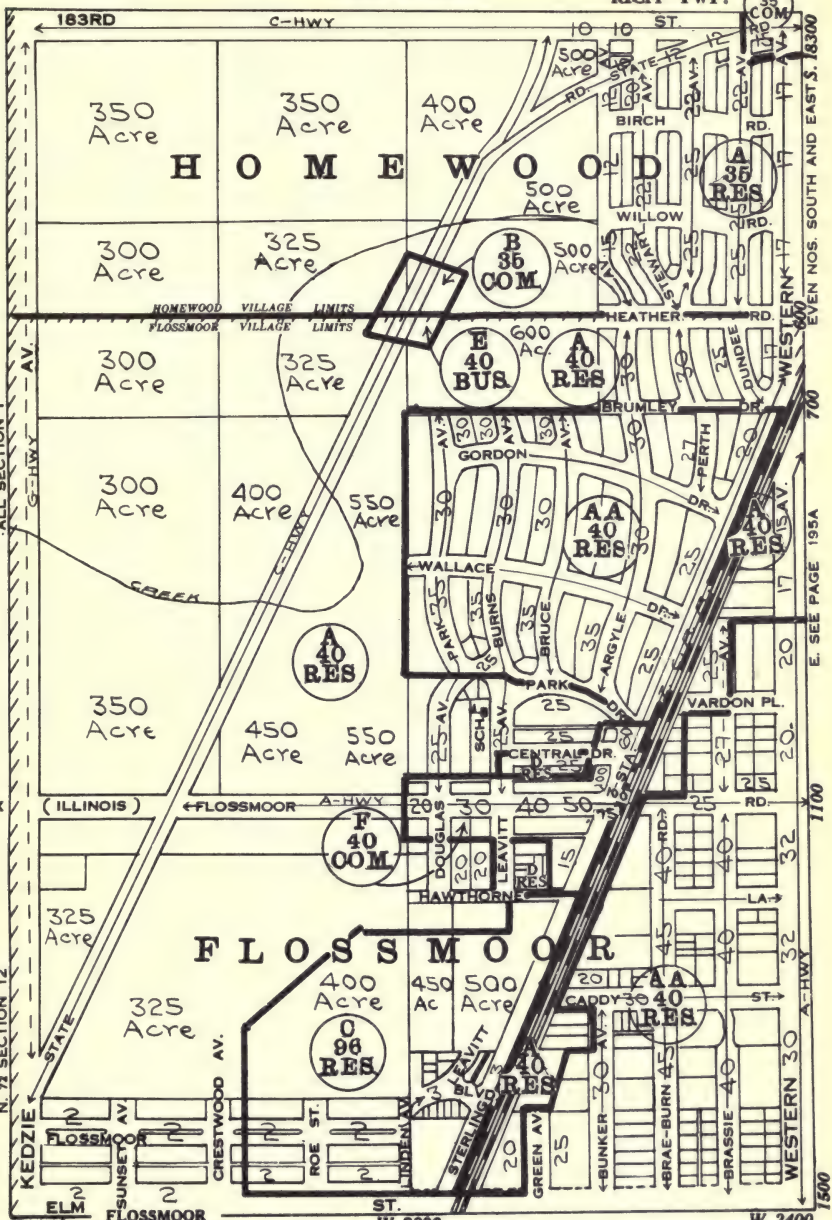

NW¼ Sec 1 Vacant-Farms
SW¼ Sec 1 Vacant-Farms
NW¼ Sec 12 Vacant Subs-Farms

NE¼ Sec 1 Class 4-7-9-Most Vac Sub-Amer
SE¼ Sec 1 Class 7-9-10-11-Vac Lots-Amer
NE¼ Sec 12 Class 7-9-10-11-Vac Lots-Amer

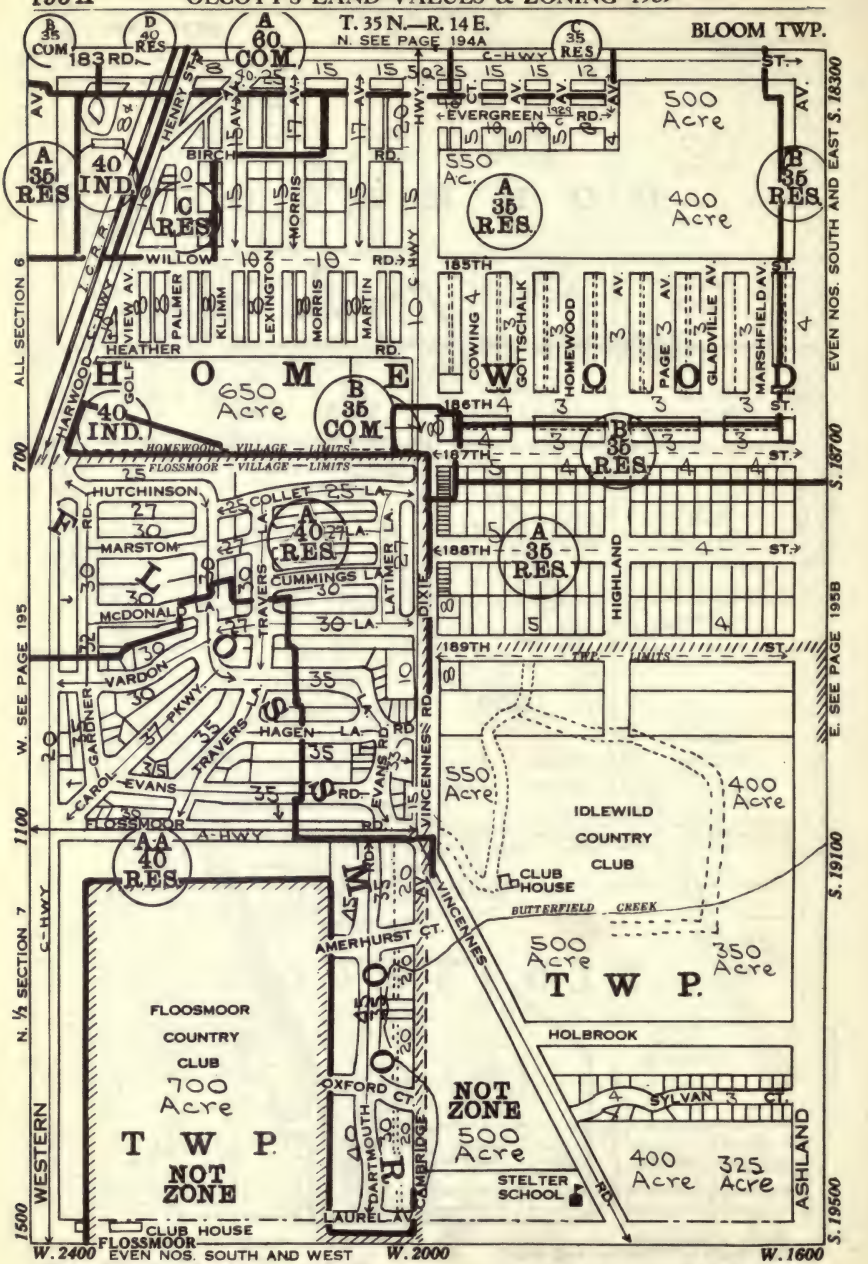

NW¼ Sec 6 Class 2-3-4-6-7-Vac Lots-Amer
SW¼ Sec 6 Class 7-9-10-11-Vac Lots-Amer
NW¼ Sec 7 Class 7-9-10-11-American

NE¼ Sec 6 Few Class 3-4-Most Vac Subs
SE¼ Sec 6 Few Class 3-4-Most Vac Subs
NE¼ Sec 7 Country Club-Vacant Subs

T. 35 N.—R. 13 E.
N. SEE PAGE 194B

BLOOM TWP.

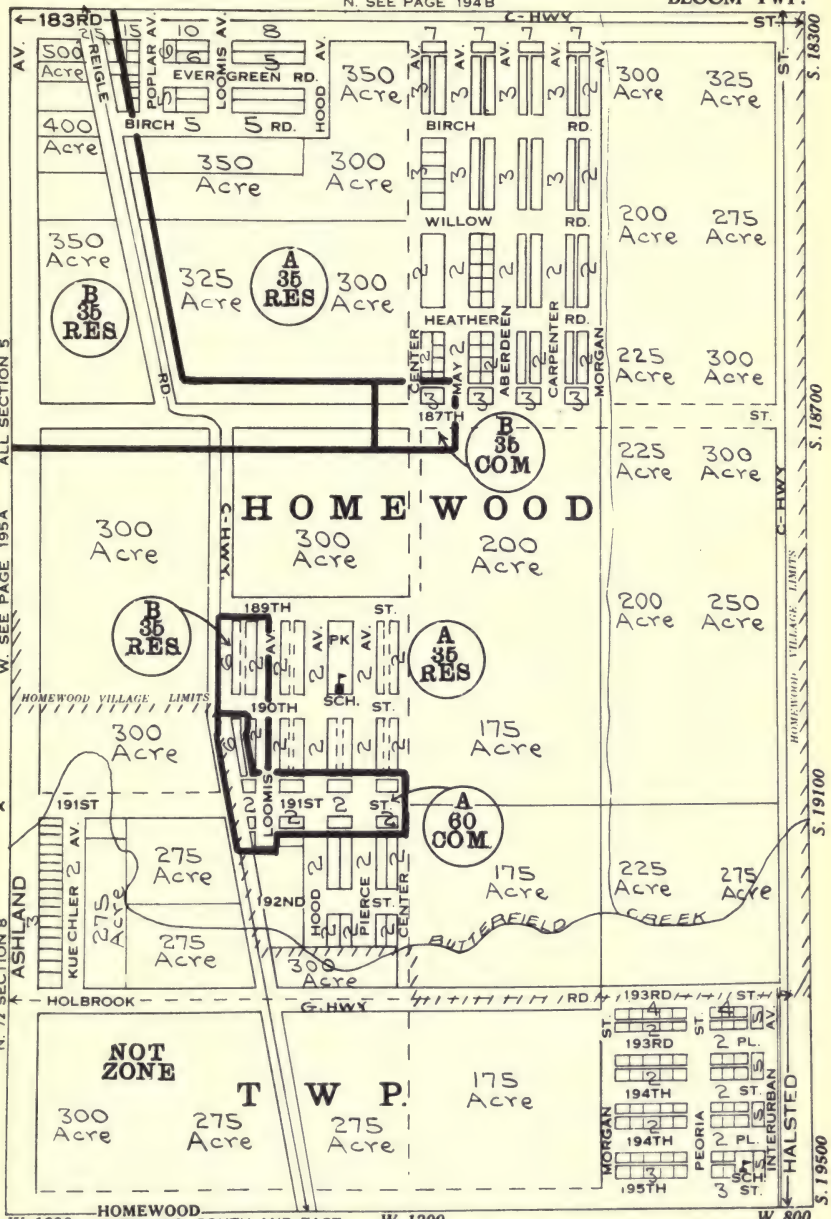

NW¼ Sec 5 New Sub All Vac-Farms
SW¼ Sec 5 New Sub All Vac-Farms
NW¼ Sec 8 New Sub All Vac-Farms

SE¼ Sec 5 New Sub All Vac-Farms
NE¼ Sec 5 New Sub All Vac-Farms
SW¼ Sec 8 New Sub All Vac-Farms

DWELLING UNITS BY VALUE

This tabulation is taken from the 1934 census. The number of dwelling units in each of 75 communities is separated into value groups. Dwelling units were counted as follows: Singles family home, 1 unit; Two family home, 2 units: Four apartment building, 4 units; etc.

Value reported was the approximate current market value.

COMMUNITY NUMBER AND NAME	$1500 under	$1500 $3000	$3000 $5000	$5000 $7500	$7500 $10000	$10000 over	TOTAL
1 Rogers Park	24	55	363	621	289	669	2031
2 West Ridge	55	111	510	1431	743	645	3495
3 Uptown	99	462	1096	1409	425	1006	4497
4 Lincoln Square	59	480	1032	997	229	197	2994
5 North Center	383	1503	1955	738	108	133	4820
6 Lake View	488	1773	1628	859	161	411	5320
7 Lincoln Park	764	1798	1245	489	217	263	4776
8 Near North Side	399	558	197	112	48	553	1867
9 Edison Park	1	18	77	444	318	81	939
10 Norwood Park	139	247	571	796	262	241	2256
11 Jefferson Park	65	516	926	995	203	64	2769
12 Forest Glenn	6	31	171	228	174	131	741
13 North Park	10	43	192	398	192	133	958
14 Albany Park	54	375	1090	1940	530	419	4408
15 Portage Park	92	643	2891	3462	1043	466	8597
16 Irving Park	286	1369	2461	1653	495	328	6591
17 Dunning	260	606	1124	1053	249	65	3357
18 Montclare	41	126	447	393	128	32	1167
19 Belmont-Cragin	224	984	2023	2892	970	257	7370
20 Hermosa	76	627	843	749	232	62	2589
21 Avondale	263	1386	1568	865	187	44	4328
22 Logan Square	1058	2830	2702	1271	168	169	8218
23 Humbolut	477	2369	2550	1194	142	117	6858
24 West Town	2535	3774	1944	722	100	125	9200
25 Austin	272	1050	2969	5281	1481	920	11973
26 West Garfield Park	87	620	903	801	222	120	2753
27 East Garfield Park	282	906	1086	629	201	170	3274
28 Near West Side	1403	1663	1178	585	121	124	5103
29 North Lawndale	668	1732	1514	1010	128	126	5176
30 South Lawndale	661	3442	2377	862	117	71	7530
31 Lower West Side	1327	1750	443	149	39	84	3792
32 Loop	0	0	0	0	0	2	2
33 Near South Side	4	10	7	4	16	25	66
34 Armour Square	275	486	227	89	8	30	1115
35 Douglas	116	349	341	300	71	79	1256
36 Oakland	33	34	134	149	40	100	490
37 Fuller Park	273	426	286	94	4	14	1097
38 Grand Blvd.	158	448	526	481	203	226	2042
39 Kenwood	18	37	103	246	105	424	955
40 Washington Park	108	189	324	176	50	70	917
41 Hyde Park	22	57	109	373	152	569	1282
42 Woodlawn	108	295	602	740	235	257	2258
43 South Shore	105	347	508	1258	704	1422	4344
44 Chatham	99	295	808	1052	323	135	2712
45 Avalon Park	21	59	371	747	223	82	1502
46 South Chicago	365	1025	1300	1149	515	247	4601
47 Burnside	56	162	101	78	2	3	402
48 Calumet Heights	41	128	235	264	29	10	707
49 Roseland	376	1096	2109	1230	263	113	5185
50 Pullman	148	406	173	62	15	12	816
51 South Deering	176	288	209	82	2	21	778
52 East Side	194	492	744	313	67	28	1838
53 West Pullman	304	811	1285	590	161	38	3189
54 Riverdale	36	69	65	9	6	2	187
55 Hegewisch	79	426	247	38	6	8	804
56 Garfield Ridge	170	335	257	91	10	4	867
57 Archer Heights	58	234	356	322	37	13	1000
58 Brighton Park	554	1547	1474	685	115	64	4549
59 McKinley Park	305	742	719	215	35	27	2043
60 Bridgeport	1014	1373	859	354	47	52	3699
61 New City	1846	2491	1479	590	109	91	6606
62 West Elsdon	70	125	128	59	13	2	397
63 Gage Park	194	732	1755	1292	203	50	4226
64 Clearing	72	134	182	143	47	5	583
65 West Lawn	199	377	439	362	19	14	1410
66 Chicago Lawn	76	452	1654	2291	915	217	5605
67 West Englewood	309	1907	3493	1409	170	118	7405
68 Englewood	438	2005	2757	1150	246	135	6731
69 Greater Grand Crossing	171	865	1896	1984	382	297	5595
70 Ashburn	4	26	17	8	1	1	57
71 Auburn-Gresham	127	406	1430	2755	1115	434	5267
72 Beverly	6	38	159	415	581	1330	2529
73 Washington Heights	52	229	762	904	421	113	2481
74 Mt Greenwood	205	226	168	23	2	1	625
75 Morgan Park	186	297	283	503	337	382	1988

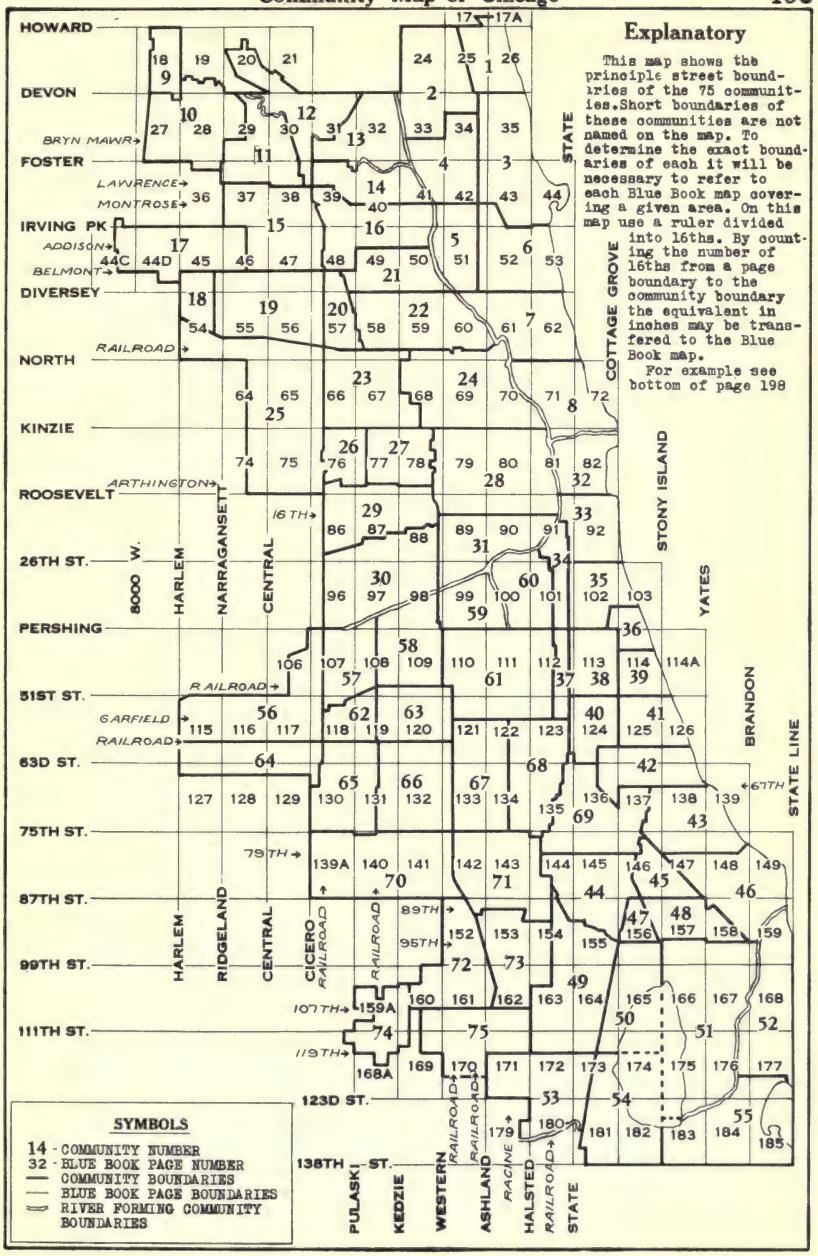

Explanatory

This map shows the principle street boundaries of the 75 communities. Short boundaries of these communities are not named on the map. To determine the exact boundaries of each it will be necessary to refer to each Blue Book map covering a given area. On this map use a ruler divided into 16ths. By counting the number of 16ths from a page boundary to the community boundary the equivalent in inches may be transfered to the Blue Book map.

For example see bottom of page 198

COMMUNITY POPULATION FACTS OF CHICAGO

FOR COMMUNITY MAP SEE PAGE 196

COMMUNITY AREA NO.	1934 TOTAL POPULATION	1934 NATIVE WHITE (15 YEARS OF AGE AND OVER)	1930 NEGRO	1930 MISC. (JAPANESE CHINESE ETC.)	1930 GERMAN	1930 RUSSIAN	1930 YUGOSLAVIAN	1930 CANADIAN	1930 SWEDISH	1930 DANISH	1930 ENGLISH & WELSH	1930 IRISH FREE STATE	1930 GREEK	1930 POLISH	1930 AUSTRIAN	1930 HUNGARIAN	1930 ITALIAN	1930 ROMANIAN	1930 NORWEGIAN	1930 SCOTCH	1930 CZECHOSLAVAKIAN	1930 LITHUANIAN	1930 SWITZERLAND
1	58687	25563	92	41	1353	1174	--	928	842	--	667	--	--	--	--	--	--	--	--	--	--	--	--
2	42932	13635	44	7	1473	287	--	273	2135	--	--	417	--	--	--	--	--	--	--	--	--	--	--
3	122931	56641	451	351	4081	1952	--	1739	6111	--	--	1485	--	--	--	--	--	--	--	--	--	--	--
4	45644	15110	11	27	2724	--	--	446	2571	--	--	--	477	469	--	--	--	--	--	--	--	--	--
5	46946	11070	15	13	6932	--	--	--	1010	--	--	466	--	--	750	438	--	--	--	--	--	--	--
6	112195	35770	125	168	9363	1321	--	1276	8424	--	--	1440	--	--	--	--	--	--	--	--	--	--	--
7	90319	23322	96	197	11318	--	--	--	--	--	--	1813	--	--	2043	--	2294	1817	--	--	--	--	--
8	73462	25226	2975	766	2915	--	--	962	2026	--	--	1551	--	--	--	--	5876	--	--	--	--	--	--
9	5644	2254	2	5	185	--	--	--	79	--	56	--	--	--	--	--	--	--	63	48	--	--	--
10	15350	4380	1	4	540	--	--	--	236	156	--	--	--	525	--	--	--	--	269	--	--	--	--
11	21133	5097	6	2	1005	108	--	--	389	--	--	--	--	1026	--	--	--	--	--	--	327	--	--
12	4549	1119	0	0	196	127	--	--	139	38	--	--	--	--	--	--	--	--	--	--	142	--	--
13	11497	2709	19	1	318	378	--	--	1100	--	--	--	--	209	--	--	--	--	105	--	--	--	--
14	55822	10437	39	34	2072	5468	--	--	1488	--	--	--	--	2211	--	--	--	--	--	--	992	--	--
15	65365	17599	17	10	3422	--	--	--	1646	--	--	--	--	2913	--	--	92	--	1143	--	--	--	--
16	65963	17182	20	28	4184	1311	--	--	2415	--	--	--	--	1813	--	--	--	--	800	--	--	--	--
17	21518	5670	4	17	1110	--	--	--	546	--	--	--	--	495	323	--	--	--	297	--	--	--	--
18	8931	2552	5	3	260	--	--	--	147	--	--	--	--	132	--	--	452	--	394	--	--	--	--
19	62937	12091	8	4	1903	--	--	--	925	--	--	--	--	5192	--	--	2316	--	--	--	--	--	--
20	23605	5678	8	5	1634	--	--	--	416	415	--	--	--	--	--	--	--	--	1336	--	--	--	--
21	47335	8701	3	3		--	--	--	--	--	--	--	--	--	439	--	--	--	1343	--	--	--	--
22	108238	18505	19	50	5650	3396	--	--	1490	--	--	--	--	11328	--	--	--	--	4220	--	--	--	--
23	78033	13071	42	49	3098	3420	--	--	--	--	--	--	--	3321	--	--	3968	--	2115	--	--	--	--
24	171273	13341	551	150	3276	9424	--	--	--	--	--	--	--	36992	--	--	8290	--	--	--	2175	--	--
25	128971	45610	87	72	3132	--	--	--	3443	--	--	3529	--	--	--	--	2499	--	1708	--	--	--	--
26	46650	13051	20	12		2820	--	--	--	--	688	2533	--	960	--	--	1343	--	--	--	--	--	--
27	58582	19029	1427	76	961	2352	--	--	--	--	--	1846	--	915	--	--	3773	--	--	--	--	--	--
28	140760	26442	17058	3355	2123	2705	--	--	--	--	--	--	2545	2472	--	--	17161	--	--	--	--	--	--
29	103263	7524	230	99		26716	--	--	--	--	--	--	--	8669	--	--	--	2196	--	--	2943	1803	--
30	75298	8175	1126	158	1387	250	853	--	--	--	--	--	--	6186	--	--	--	--	--	--	13548	--	--
31	58467	4431	18	166		--	2975	--	--	--	--	--	--	7158	--	--	1357	--	--	--	6567	3037	--
32	3530	1510	55	29	321	--	--	--	--	--	173	292	--	135	--	--	230	--	--	--	--	--	--
33	7844	2778	1763	75	199	--	--	--	--	--	154	192	215	--	--	--	,238	--	--	--	--	--	--
34	20629	1873	2640	1236	178	--	1525	--	--	--	--	--	--	--	64	--	3001	--	--	--	69	--	--
35	45947	1859	32993	68	158	189	--	105	--	--	--	145	--	108	--	--	--	--	--	--	--	--	--
36	12679	4007	3258	84	225	121	--	229	--	--	201	250	--	--	--	--	--	--	--	--	--	--	--
37	13595	2406	609	257	589	--	238	--	--	--	--	491	--	--	1232	--	324	--	--	--	--	--	--

38	88741	1343	68354	122	106	133	--	--	--	--	--	109	79	--	--	--	162	--	--	--	--	--	--
39	24324	11496	124	40	695	--	--	521	464	--	441	657	--	--	--	--	--	--	--	--	--	--	--
40	44872	844	34088	69	79	96	--	--	--	--	--	74	--	55	--	--	--	--	--	--	--	121	--
41	43258	17854	350	110	1513	1150	--	817	848	--	--	995	--	--	--	--	--	--	--	--	--	--	--
42	59969	24502	7186	146	1194	--	--	1066	778	--	842	1467	--	--	--	--	--	--	--	--	--	--	--
43	76186	32761	135	27	1451	--	--	1161	2060	--	1285	1638	--	--	--	--	--	--	--	--	--	--	--
44	36938	4887	12	32	819	--	--	441	--	--	--	793	--	--	--	838	--	--	1213	--	--	--	--
45	9803	3896		1	200	--	--	161	318	--	151	195	--	--	--	--	--	--	--	--	--	--	--
46	53498	9694	609	1374		--	617	--	949	--	--	--	--	7262	--	--	--	--	--	--	420	259	--
47	3383	175	0	11		83	--	--	--	--	--	--	--	320	--	421	217	--	--	--	57	--	--
48	6965	1569	2	69	141	--	158	--	131	--	--	--	--	245	--	--	222	--	--	--	--	--	--
49	42416	8589	1069	15	788	--	--	--	2373	--	--	--	--	--	--	--	940	--	--	--	--	1543	2570
50	6218	678	2	6		--	--	--	212	--	--	--	133	562	--	--	966	--	--	--	147	--	--
51	7777	892	3	278	104	--	1159	--	--	--	--	72	--	177	--	--	391	--	--	--	--	--	--
52	15639	3136	4	28	685	--	961	--	757	--	--	--	--	--	--	--	605	--	--	--	298	--	--
53	27380	3826	81	155	472	--	--	--	--	--	--	--	--	2276	--	444	2220	--	--	--	--	861	--
54	1298	215	5	3	113	174	--	--	--	--	--	--	--	19	--	--	39	--	--	--	--	--	38
55	6995	613	0	2		--	207	--	134	--	--	--	145	1579	--	--	--	--	--	--	156	--	--
56	6098	659	1	2	96	--	--	--	--	--	--	--	--	692	--	--	224	--	--	--	254	157	--
57	8170	999	o	27	101	--	--	--	--	--	--	--	--	1474	--	--	280	--	--	--	178	235	--
58	45654	6075	49	105	901	--	--	--	--	--	--	--	--	5964	--	--	422	--	--	--	402	4239	--
59	20536	3657	3	2	1054	--	--	--	--	--	--	255	--	2493	--	--	--	--	--	--	247	137	--
60	48250	7143	5	98	1361	--	--	--	--	--	--	773	--	4773	--	--	1582	--	--	--	--	4662	--
61	82075	10692	65	951	2070	--	--	--	--	--	--	3183	--	10480	--	--	--	--	--	--	3249	2625	--
62	2915	199	0	5		--	116	--	--	--	--	--	--	287	--	--	79	--	--	--	143	113	--
63	30850	5412	2	3	857	--	--	--	--	--	--	--	--	1433	374	--	--	--	--	--	2940	454	--
64	5392	1575	1	9	117	--	--	--	--	--	94	--	--	171	--	--	186	--	--	--	--	173	--
65	9385	2335	2	0	235	--	--	--	--	--	--	148	--	141	--	--	186	--	--	--	--	191	--
66	48128	13461	14	4	1429	--	--	--	639	--	--	944	--	--	--	--	--	--	--	--	597	2534	--
67	63320	14102	1456	12	2902	--	--	--	1239	--	--	2517	--	805	--	--	1312	--	--	--	--	--	--
68	85391	28315	873	64	2721	--	--	--	3453	--	1267	3274	--	--	--	--	--	--	--	--	--	--	1175
69	57935	20176	169	57	1217	--	--	--	3654	--	859	1795	--	--	--	--	733	--	--	--	--	--	--
70	605	216	0	0	14	--	--	--	12	--	8	--	12	--	--	--	--	--	--	--	--	--	19
71	58546	19256	22	20	1551	--	--	--	1562	--	479	2701	--	--	412	--	--	--	--	--	--	--	--
72	14429	6616	53	2	358	--	--	203	212	--	150	107	--	--	--	--	--	--	--	--	--	--	--
73	19784	6300	45	22	577	--	--	--	400	--	173	255	--	--	136	--	--	--	--	--	--	--	--
74	3731	750	0	0	52	--	--	--	--	--	39	49	--	--	--	--	--	--	--	--	--	194	177
75	13949	4374	3420	15	187	--	--	129	260	--	136	--	--	--	--	--	--	--	--	--	--	--	57

NOTE

The facts and figures given on these tabulations are compiled from the " Community District Fact Book Of Chicago edited by Mr. Edward L. Burchard and published by the Chicago Recreation Commission in conjunction with the Social Science Department of the University of Chicago. This book is out of print but a copy may be referred to at the Chicago Public Library and the Chicago City Hall Library. More detail of these communities may be found in this book.

EXAMPLE

PROBLEM: To find the east boundary of community number 5
SOLUTION: The distance from the east boundary(heavy line) of community number 5 to the east boundary(light line) of Blue Book map 51 is one sixteenth of an inch on the community map. The equivalent of this is one inch on any Blue Book map. By measuring one inch from the east boundary of Blue Book map 51 it will be found that the east community boundary is the railroad.

COMMERCIAL PROPERTY

Tentative Method of Determining Land Values from Rent. Example here used as the most economical, 3 one story stores on 50 feet. Stores to be without basement, unheated, 50x60 to 50x125 on a lot 50x125. Size of improvements adjusted to price range. Remainder after expenses capitalized at 6 per cent.

Times Month Rent = Value Per Ft	Month Rent per Store	Value Per Front Feet	Yearly Rent Three Stores	Tax on Building. 2½%	Depreciation on Bldg. 2%	Loss in Vacancy Collections 2-10%	Repair 5¢ per Sq. Ft.	Manage. 5% Gross Income	Insurance **	Return Bldg. Value 8%	Total Expense	Net Income Capitalized 8½% (6% land 2½% taxes)	8½% 11.8 Times Net Income or Lot Value	Total Value Land & Building	Times Gross Rent = Total Value	Rent Per Ft. Per Month
						LOSS 10%	THREE(	ONE STORY STORES 50x60 TO COST $4,000. 3rd Grade) LOT 50x125								
	$ 25	None	$900	$150	$120	$ 90	$150	$ 45	$15.75	$ 480	$1,050.75	Loss				$1.50
	30	None	1,080	150	120	108	150	54	15.75	480	1,077.75	2.25				1.80
1.04	* 35	$36.43	1,260	150	120	126	150	63	15.75	480	1,104.75	155.25	$ 1,831.95	$7,831.95	6.21	2.10
1.81	40	72.74	1,440	150	120	144	150	72	15.75	480	1,131.75	308.25	3,637.35	9,637.35	6.69	2.40
2.51	45	113.13	1,620	150	120	162	150	81	15.75	480	1,140.75	479.25	5,655.15	11,655.15	7.16	2.70
						LOSS 8%	THREE(	ONE STORY STORES 50x60 TO COST $7,500. 2nd Grade) LOT 50x125								
2.17	50	108.57	1.800	187.50	150	144	150	90	18.	600	1,339.50	460.50	5,433.90	12,933.90	7.18	3.
2.65	55	145.83	1,980	187.50	150	158.40	150	99	18	600	1,362.90	617.10	7,281.78	14,781.78	7.46	3.30
3.04	60	182.59	2,160	187.50	150	172.80	150	108	18	600	1,386.30	773.70	9,129.66	16,629.66	7.69	3.60
3.4	65	221.02	2,340	187.50	150	187.20	150	117	18	600	1,402.70	937.30	11,060.14	18,560.14	7.93	3.90
						LOSS 6%	THREE(	ONE STORY STORES 50x60 TO COST $8,500. 2nd Grade(Lot 50x125								
3.4	70	258.58	2,520	212.50	170	151.20	150	126	19.35	680	1,509.05	1,010.95	11,929.21	20,429.21	8.1	4.20
3.71	75	278.39	2,700	212.50	170	162	150	135	19.35	680	1,528.85	1,171.15	13,819.57	22,319.57	8.26	4.50
3.92	80	314.18	2,880	212.50	170	172.80	150	144	19.35	680	1,548.65	1,331.35	15,709.93	24,209.93	8.4	4.80
4.14	85	352.	3,060	212.50	170	183.60	150	153	19.35	680	1,568.45	1,491.55	17,600.29	26,100.29	8.53	5.10
4.33	90	389.81	3,240	212.50	170	194.40	150	162	19.35	680	1,588.25	1,651.75	19,490.65	27,990.65	8.63	5.40
4.5	95	427.62	3,420	212.50	170	205.20	150	171	19.35	680	1,608.05	1,811.95	21,381.01	29,881.01	8.73	5.70
						LOSS 4%	THREE(	ONE STORY STORES 50x75 to COST $10,000 1st Grade) Lot 50x125.								
4.28	100	428.57	3,600	250	200	144	187.50	180	22.50	800	1,784	1,816	21,428.80	31,428.80	8.73	6.
4.45	105	467.23	3,780	250	200	151.20	187.50	189	22.50	800	1,800.20	1,979.80	23,361.64	33,361.64	8.82	6.30
4.59	110	505.88	3,960	250	200	158.40	187.50	198	22.50	800	1,816.40	2,143.60	25,294.48	35,294.48	8.91	6.60
4.73	115	544.54	4,140	250	200	165.60	187.50	207	22.50	800	1,832.60	2,307.40	27,227.32	37,227.32	8.99	6.90
4.86	120	583.20	4,320	250	200	172.80	187.50	216	22.50	800	1,848.80	2,471.20	29,160.16	39,160.16	9.06	7.20
4.97	125	621.86	4,500	250	200	180	187.50	225	22.50	800	1,865	2,635	31,093	41,093	9.10	7.50
						LOSS 4%	THREE(	ONE STORY STORES 50x100 TO COST $12,000 1st Grade)LOT 50x125								
4.45	125	547.04	4,500	300	240	180	250	225	27	960	2,192	2,318	27,352.40	39,352.40	8.74	7.50
4.5	130	585.70	4,680	300	240	187.20	250	234	27	960	2,198.20	2,481.80	29,285.24	41,285.24	8.82	7.80
4.62	135	623.89	4,860	300	240	196.40	250	243	27	960	2,216.40	2,643.60	31.194.48	43,194.48	8.88	8.10
4.73	140	663.01	5,040	300	240	201.60	250	252	27	960	2,230.60	2,809.40	33,150.92	45,150.92	8.95	8.40
4.84	145	701.67	5,220	300	240	208.80	250	261	27	960	2,246.80	2,973.20	35,083.76	47,083.76	9.02	8.70
						LOSS 4%	THREE(	ONE STORY STORES 50x125 TO COST $13,000 1st GRADE)LOT 50x125								
4.63	150	695.55	5,400	325	260	216	312.50	270	29.25	1,040	2,452.75	2,947.25	34,777.55	47,777.55	8.84	9.00
4.73	155	734.20	5,580	325	260	223.20	312.50	279	29.25	1,040	2,468.95	3,111.05	36,710.39	49,710.39	8.90	9.30
4.82	160	772.62	5,760	325	260	230.40	312.50	289	29.25	1,040	2,486.15	3,273.85	38,631.43	51,631.43	8.96	9.60
4.93	165	813.88	5,940	325	260	237.60	312.50	297	29.25	1,040	2,491.35	3,448.65	40,694.07	53,694.07	9.03	9.90
5.	170	850.17	6,120	325	260	244.80	312.50	306	29.25	1,040	2,517.55	3,602.45	42,508.91	55,508.91	9.07	10.20
5.07	175	888.83	6,300	325	260	252	312.50	315	29.25	1,040	2,532.75	3.766.25	44,441.75	57,441.75	9.11	10.50
						LOSS 4%	THREE(	ONE STORY STORES 50x125 TO COST $13,500 1st Grade)LOT 50x125								
5.05	180	911.79	6,480	337.50	270	259.20	312.50	328	29.25	1,080	2,616.45	3,863.55	45,589.89	59,089.89	9.11	10.80
5.14	185	951.79	6,660	337.50	270	266.40	312.50	333	29.25	1,080	2,628.65	4,031.35	47,569.93	61,069.93	9.16	11.10
5.22	190	990.05	6,840	337.50	270	273.60	312.50	342	29.25	1,080	2,644.85	4,195.15	49,502.77	63,002.77	9.20	11.40
5.28	195	1,029.78	7,025	337.50	270	281	312.50	351	29.25	1,080	2,661.50	4,363.50	51,489.30	64,989.30	9.25	11.70
5.33	200	1,067.36	7,200	337.50	270	288	312.50	360	29.25	1,080	2,677.25	4,522.75	53,368.45	66,868.45	9.28	12.00

						LOSS 2%	THREE(ONE STORY STORES 50x125 TO COST $14,000 1st Grade)LOT 50x125								
5.54	210	1,165.08	7,560	350	280	151.20	312.50	578	31.50	1,120	2,623.20	4,936.80	58,254.24	72,254.24	9.56	12.60
5.65	220	1,244.09	7,920	350	280	158.40	312.50	396	31.50	1,120	2,648.40	5,271.60	62,204.88	76,204.88	9.62	13.20
5.75	230	1,322.40	8,280	350	280	165.60	312.50	414	31.50	1.120	2,673.60	5,603.40	66,120.12	80,120.12	9.67	13.80
5.84	240	1,402.17	8,640	350	280	172.80	312.50	432	31.50	1,120	2,698.80	5,941.40	70,108.52	84,108.52	9.73	14.40
5.92	250	1,481.13	9,000	350	280	180	312.50	450	31.60	1,120	2,724	6,276	74.056.80	88,056.80	9.78	15.
						LOSS 2%	THREE(ONE STORY STORES 50x125 TO COST $14,500 1st Grade)LOT 50x125								
5.94	260	1,544.37	9,360	362.50	290	187.20	312.50	468	36	1,160	2,816.20	6,543.80	77,216.84	91,716.84	9.79	15.60
6.01	270	1,623.35	9,720	362.50	290	194.40	312.50	486	36	1,160	2,841.40	6,878.60	81,167.48	95,667.48	9.84	16.20
6.07	280	1,702.36	10,080	362.50	290	201.60	312.50	504	36	1,160	2,866.60	7,213.40	85,118.12	99,618.12	9.88	16.80
6.13	290	1,781.34	10,440	362.50	290	208.80	312.50	522	36	1,160	2,891.80	7,548.20	89,067.16	103,567.16	9.92	17.40
6.20	300	1,860.38	10,800	362.50	290	216	312.50	540	36	1,160	2,917	7,883	93.019.40	107,519.40	9.95	18.00
						LOSS 2%	THREE(ONE STORY STORES 50x125 TO COST $15,000 1st Grade)LOT 50x125								
6.20	310	1,924.41	11,160	375	300	223.20	312.50	559	36	1,200	3,005.70	8,154.30	96,220.74	111,220.74	9.96	18.60
6.26	320	2,003.66	11,520	375	300	230.40	312.50	576	36	1,200	3,029.90	8,490.10	100,183.18	115,183.18	9.99	19.20
6.30	330	2,082.67	11,880	375	300	237.60	312.50	594	36	1,200	3,055.10	8,824.90	104,133.82	119,133.82	10.02	19.80
6.35	340	2,161.68	12,240	375	300	244.80	312.50	612	36	1,200	3,080.30	9,159.70	108,084.46	123,084.46	10.05	20.40
6.39	350	2,240.70	12,600	375	300	252	312.50	630	36	1,200	3,105.50	9,494.50	112,035.10	127,035.10	10.06	21.
6.41	360	2,319.71	12,960	375	300	259.20	312.50	648	36	1,200	3,130.70	9,829.30	115,985.74	130,985.74	10.10	21.60
6.48	370	2,398.72	13,320	375	300	266.40	312.50	666	36	1,200	3,155.90	10,164.10	119,936.38	134,936.38	10.13	22.20
6.51	380	2,475.38	13,680	375	300	273.60	312.50	694	36	1,200	3,191.10	10,488.90	123,769.02	138,769.02	10.14	22.80
6.55	390	2,556.75	14,040	375	300	280.80	312.50	702	36	1,200	3,206.30	10,833.70	127,837.66	142,837.66	10.17	23.40
6.58	400	2,635.76	14,400	375	300	288	312.50	720	36	1,200	3,231.50	11,168.50	131,788.30	146,788.30	10.19	24
						LOSS 2%	THREE(ONE STORY STORES 50x125 TO COST $15,500 1st Grade)LOT 50x125								
6.58	410	2,699.79	14,760	387.50	310	295.20	312.50	739	36	1,240	3,320.20	11,429.80	134,989.64	150,489.64	10.19	24.60
6.61	420	2,779.04	15,120	387.50	310	302.40	312.50	756	36	1,240	3,344.40	11,775.60	138,952.08	154,452.80	10.21	25.20
6.64	430	2,858.54	15,480	387.50	310	309.60	312.50	774	36	1,240	3,369.60	12,110.40	142,902.72	158,402.70	10.23	25.80
6.67	440	2,937.06	15,840	387.50	310	316.80	312.50	792	36	1,240	3,394.80	12,445.20	146,853.36	162,353.36	10.24	26.40
6.70	450	3,016	16,200	387.50	310	324	312.50	810	36	1,240	3,420	12,780	150,804	166,304	10.26	27.
						LOSS 2%	THREE(ONE STORY STORES 50x125 TO COST $16,000 1st Grade)LOT 50x125								
6.70	460	3,080.34	16,560	400	320	331.20	312.50	828	36	1,280	3,507.70	13,052.30	154,017.14	170,017.14	10.26	27.60
6.72	470	3,159.35	16,920	400	320	338.40	312.50	846	36	1,280	3,532.90	13,387.10	157,967.78	173,967.78	10.28	28.20
6.74	480	3,238.36	17,280	400	320	345.60	312.50	864	36	1,280	3,558.10	13,721.90	161,918.42	177,918.42	10.29	28.80
6.76	490	3,315.02	17,640	400	320	352.80	312.50	892	36	1,280	3,593.30	14,046.70	165,751.06	181,751.06	10.30	29.40
6.79	500	3,396.39	18,000	400	320	360	312.50	900	36	1,280	3,608.50	14,391.50	169,819.70	185,819.70	10.32	30.
6.81	510	3,475.40	18,360	400	320	367.20	312.50	918	36	1,280	3,633.70	14,726.30	173,777.34	189,770.34	10.33	30.40

EXPLANATION.

* The object of this table is to show the resulting unit foot value of land (1x125), rent of store being given as $35 per month or $1260 gross rent per year. Taxes, depreciation on improvements, vacancies, collection losses, repairs, management and insurance total $1,104.75. These expenses are then deducted from gross rent, ($1260-1,104.75 =$ 155.25). The net income is then capitalized at 8½ per cent (6% for land and 2½% for taxes) or 11.8 times $155.25 =$1831.95 as the value of the land. This amount divided by 50 feet gives the unit value per front foot.

The cost of building in this class is estimated at $6000; plus land values equals $7831.95 which is 6.21 times the gross rent. The front foot column ($36.63) is 1.04 times the rent of a store $35 per month (1.04x$35 =$36.62). The rent per foot per month column, shows $2.10 which enables one to determine the front value of the land from this item. To ascertain the total tax on the property, take 2½ per cent of the value of land and building as shown.

**
Under the co-insurance clause it is necessary to carry 80% of the building value on all commercial properties. The rates vary from 30 to 40 cents per 100 dollar valuation.
This table has been computed on a 50% valuation at 45 cents per $100 valuation. The difference in the final result is negligible.

"Complete Insu

The facilities of this office
the Agent or Broker in

BRUMME

INSURANCE U

Cook County Depart
senting Strong Old

175 West Jack
CHICAGO,

TELEPHONE

rance Service"

anticipate the needs of
all forms of insurance.

L BROS.

NDERWRITERS

ment Managers repre-
Line Companies only

son Boulevard
ILLINOIS

WABASH 2055

MORTGAGES

•

DOVENMUEHLE

INC.

•

110 S. DEARBORN STREET

Phone: Andover 2200

B. M. WINSTON (1891-1933)
GILBERT H. SCRIBNER
HAMPDEN WINSTON

Winston & Co.

Real Estate, Renting, Loans, Insurance

First National Bank Building

Chicago

Telephone Central 4204

WE MAKE SURVEYS ANYWHERE

Established in 1854

GREELEY-HOWARD-NORLIN CO.

Registered

Land Surveyors

★

Suite 814 — 166 West Jackson Blvd.

Tel. HARrison 0659

CHICAGO